










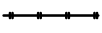

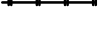
The boundaries shown on this plan are indicative and are for illustrative and discussion purposes only. No guarantee of accuracy can be given until the survey plan data supporting the boundary positions is researched thoroughly when the survey prescription is prepared.

Pt 087 RICHMOND TENURE REVIEW PROPOSED DESIGNATIONS

-  Pastoral lease land to be restored to or retained in full Crown ownership and control, as conservation area "CA1", "CA2", "CA3" & "CA4".
-  Pastoral lease land to be disposed of by freehold disposal to O J Rieder and K Rieder.
-  Pastoral lease land to be disposed of by freehold disposal to O J Rieder and K Rieder, subject to a Conservation Covenant "CC".

Easements in gross:

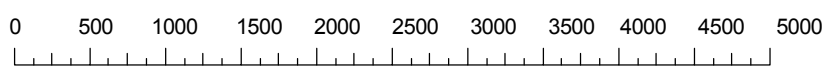
-  Public access easement on foot or by non-motorised vehicle "a-b" and "d-d1-e".
-  Public access easement on foot, by non-motorised vehicle & by motor vehicle "c-d".
-  Public access easement on foot, on horse, by non-motorised vehicle & by motor vehicle "f-g".
-  Public access easement on foot, on horse and by non-motorised vehicle "g-h".
-  Minister of Conservation management purposes easement "a-b", "c-d-d1-e" and "f-g-h".

- Marginal Strips:**
 Part 4A Conservation Act 1987 - Marginal Strips created on disposition (indicative)
- Fencing work** marked in capital letters
-  New fences to be erected R-R1-R2, S-T, U-V, W-X & Y-Z.
 -  Erection of a replacement fence O-P and Q-R.
 -  Upgrading of existing fence M-N.
- Gates marked GT3/GT4

Any fee simple title arising from freehold designation of Crown land will be issued subject to marginal strips along streams, rivers and lakes (that meet the criteria set out in Part 4A of the Conservation Act 1987) if the creation of marginal strips has not already been triggered by the issue or renewal of a lease.

Richmond

Scale 1:50000



Certified a true copy of the original status check plan.

Version	1	2	3	4	5
Canterbury Land District					
Topographic Map 260 - I36, I37					
				Sheet 1 of 1	
				Date 12/06/06	