

Crown Pastoral Land Tenure Review

Lease name : LOCHABER

Lease number : PT 061

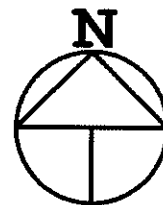
Due Diligence Report - Plans

These plans attach to and support the Due Diligence Report.

They are released under the Official Information Act 1982.

February

05



Pt Run 276

Hewson

Pt Run 276

LEGAL ROAD

River

LEGAL

ROAD

Sec 1
SO 16699
1.4877 ha

RS 42318
9368m²
SO 11458

Orari
River

Pt Run 2
SO 11998
SO 11748

LEGAL
ROAD

River

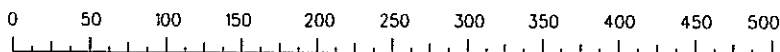
Orari

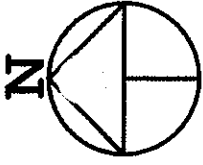
| | | | | | |
|--------------------------------|---|---|---------------|---|---|
| Version | 1 | 2 | 3 | 4 | 5 |
| Canterbury Land District | | | Sheet 3 of 5 | | |
| Topographic Map 260 - J36, J37 | | | Date 07/11/01 | | |

Marginal Strip Subject to Sec 24(9)
Conservation Act 1987 - - - - -

Lochaber

Scale 1:5000





RS 41099
SO 15331
Peel Forest Park
Scenic Reserve

Lot 1
DP 73112

LEGAL ROAD

RS 40329
SO 14629

Crown Land
SO 3240
(See Report 2
of 3)

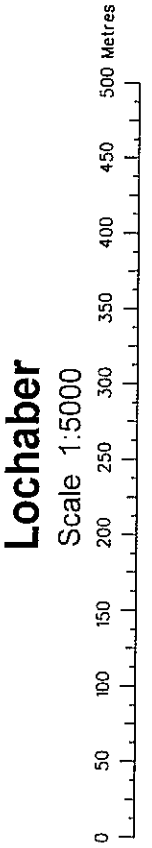
Crown Land
SO 14629

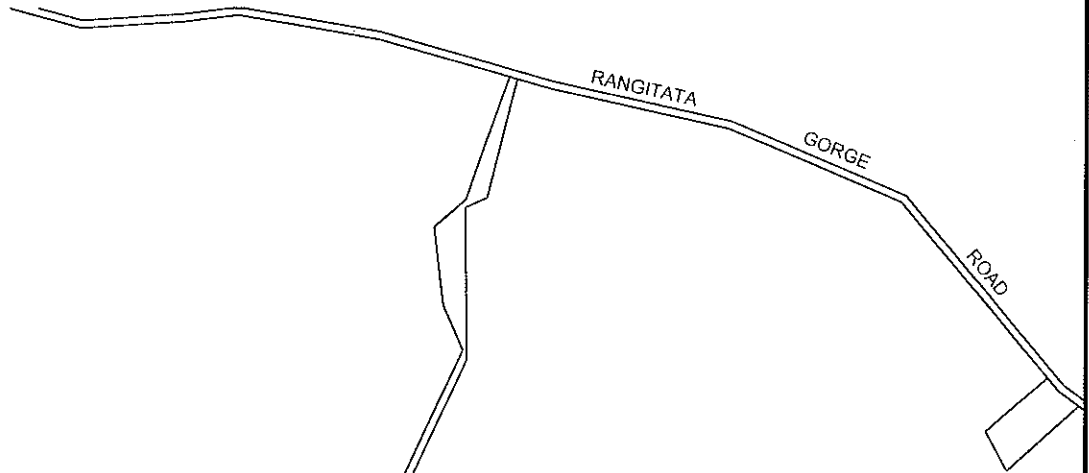
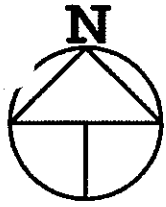
Pt Run 276

Pt Run 4A
SO 3240
"The Gorge"

Marginal Strip Subject to Sec 24(9)
Conservation Act 1987 - - - - -

| | | | | | |
|--------------------------------|---|---|---|---|---|
| Version | 1 | 2 | 3 | 4 | 5 |
| Canterbury Land District | | | | | |
| Sheet 4 of 5 | | | | | |
| Topographic Map 260 - J36, J37 | | | | | |
| Date 07/11/01 | | | | | |





Pt Run 302
SO 11388

Crown Land
SO 4940
10.8987 ha
(See Report 3
of 3)

Run 297
SO 4940

Pt Run 276

ROAD

LEGAL

Marginal Strip Subject to Sec 24(9)
Conservation Act 1987 - - - - -

| | | | | | |
|--------------------------------|---|---|---------------|---|---|
| Version | 1 | 2 | 3 | 4 | 5 |
| Canterbury Land District | | | Sheet 5 of 5 | | |
| Topographic Map 260 - J36, J37 | | | Date 07/11/01 | | |

Lochaber

Scale 1:20000

