

Crown Pastoral Land Tenure Review

Lease name : **Lease number:**

Merivale	Po 193
Longacre	Po 188
Geordie Hills	Po 053
Shirlmar	Po 192
Nine Mile	Po 365
Timburn	Po 237






Plans attaching to the conservation resources report

These plans attach to and support the conservation resources report provided by the Department of Conservation.

They are released under the Official information Act 1982.

Copied March 2003

MAP 1
LINDIS AREA
TOPO / CADASTRAL

	Run Boundary
	Legal Road
	Conservation Area
	Crown Land
	Marginal Strip



DOC
G40058