

## **Crown Pastoral Land Tenure Review**

**Lease name : Sunny Peaks**

**Lease number : PO 259**



### **Plans attaching to the conservation resources report**

These plans attach to and support the conservation resources report provided by the Department of Conservation.

They are released under the Official information Act 1982.

**Copied October 2002**

# Sunny Peaks Topo/Cadastral

 Sunny Peaks  
 Awakino

Scale 1:50,000



Map prepared: 22 June 2001  
Topographic map sheet 1:50,000 NZMS 260 140



Rugged Ridges  
Pastoral Lease

St Marys Range  
Conservation Area

Kyeburn  
Pastoral Lease

Bellmore  
Pastoral Lease


Awakino  
Freehold

Mt Donnell  
Conservation Area

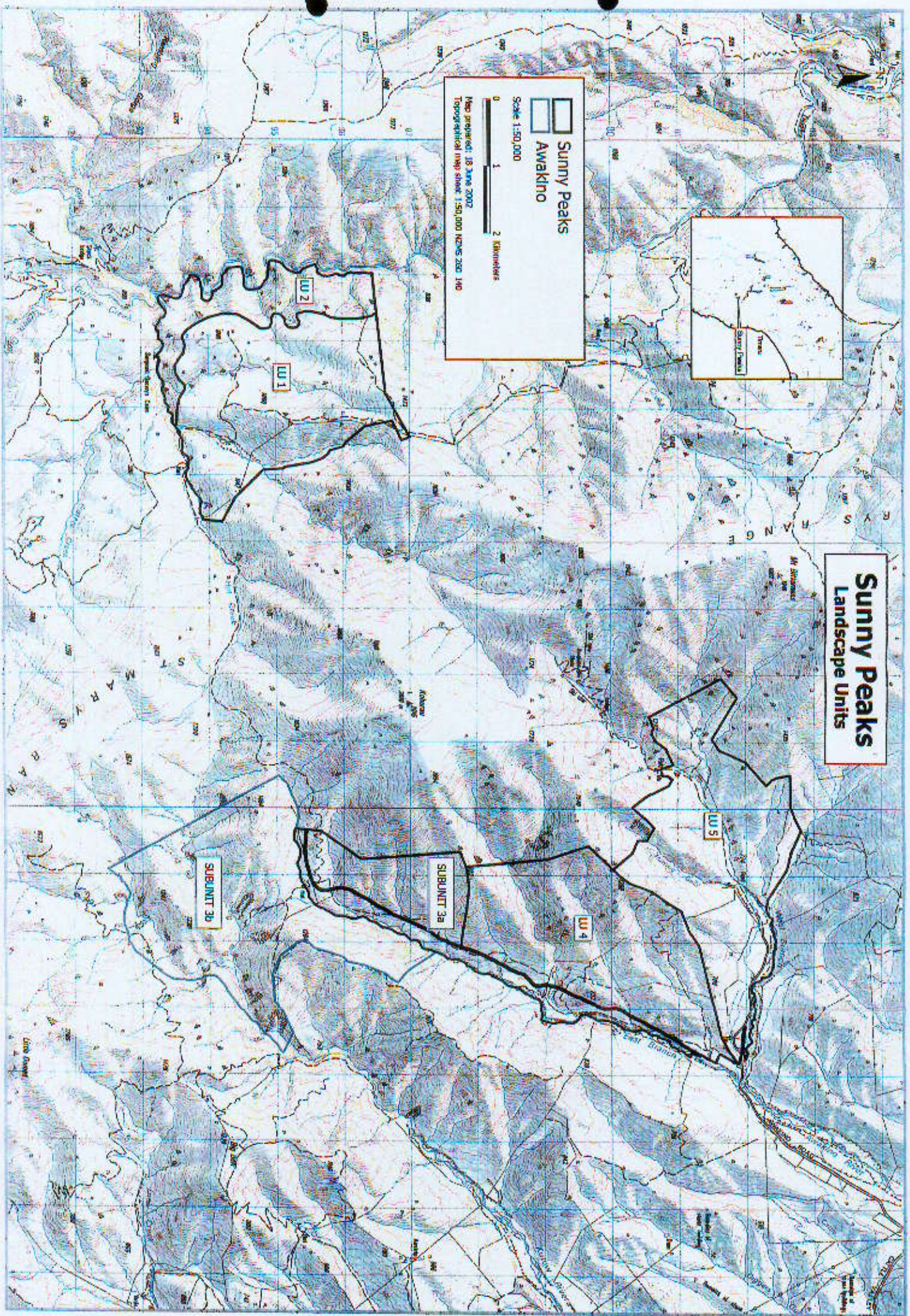
# Sunny Peaks Landscape Units

Sunny Peaks  
Awakno

Scale 1:50,000



Map prepared 18 June 2002  
Topographical map sheet 1:50,000 NZMS 260 140



# Sunny Peaks Values

**Sunny Peaks**

- Awakino
- Ecological Values
- Landscape Values
- Recreation Value
- Historic Value

Scale 1:50,000

0 1 2 3 Kilometers

Map prepared: 5 June 2002  
Topographic map sheet: 1:50,000 NZMS 260 140

