

## **Crown Pastoral Land Tenure Review**

**Lease name : THE HERRONS**

**Lease number : PO 141**

### **Plans attaching to Due Diligence Report**

These plans attach to and support the Due Diligence Report.

They are released under the Official Information Act 1982.

**March**

**05**



**Pt Run 500**  
**Sec 38 Bk III CAIRNHILL SD**  
**Secs 53, 59-64 & 78**  
**Bk VIII TEVIOT SD**  
**"The Herrons"**



Alexandra

River

Clutha

Lake  
Roxburgh

Roxburgh

Clutha

Dumbarton

River


Beaumont

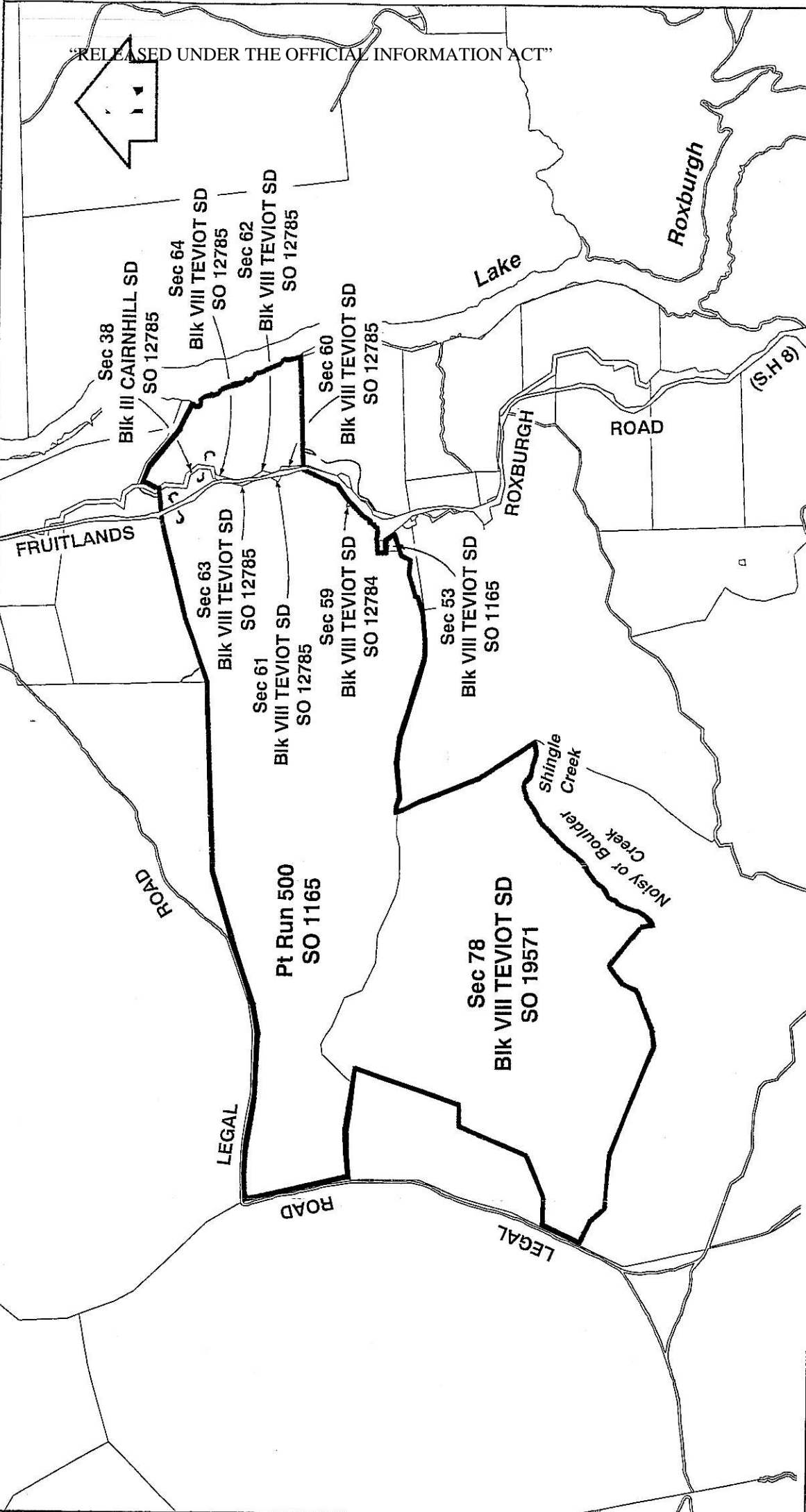
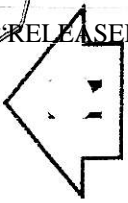
Otago Land District  
Cadastral data correct  
as at 20/02/2002

### LOCATION PLAN

Scale 1:300000

0 5000 10000 15000 20000 25000 30000 35000 40000m






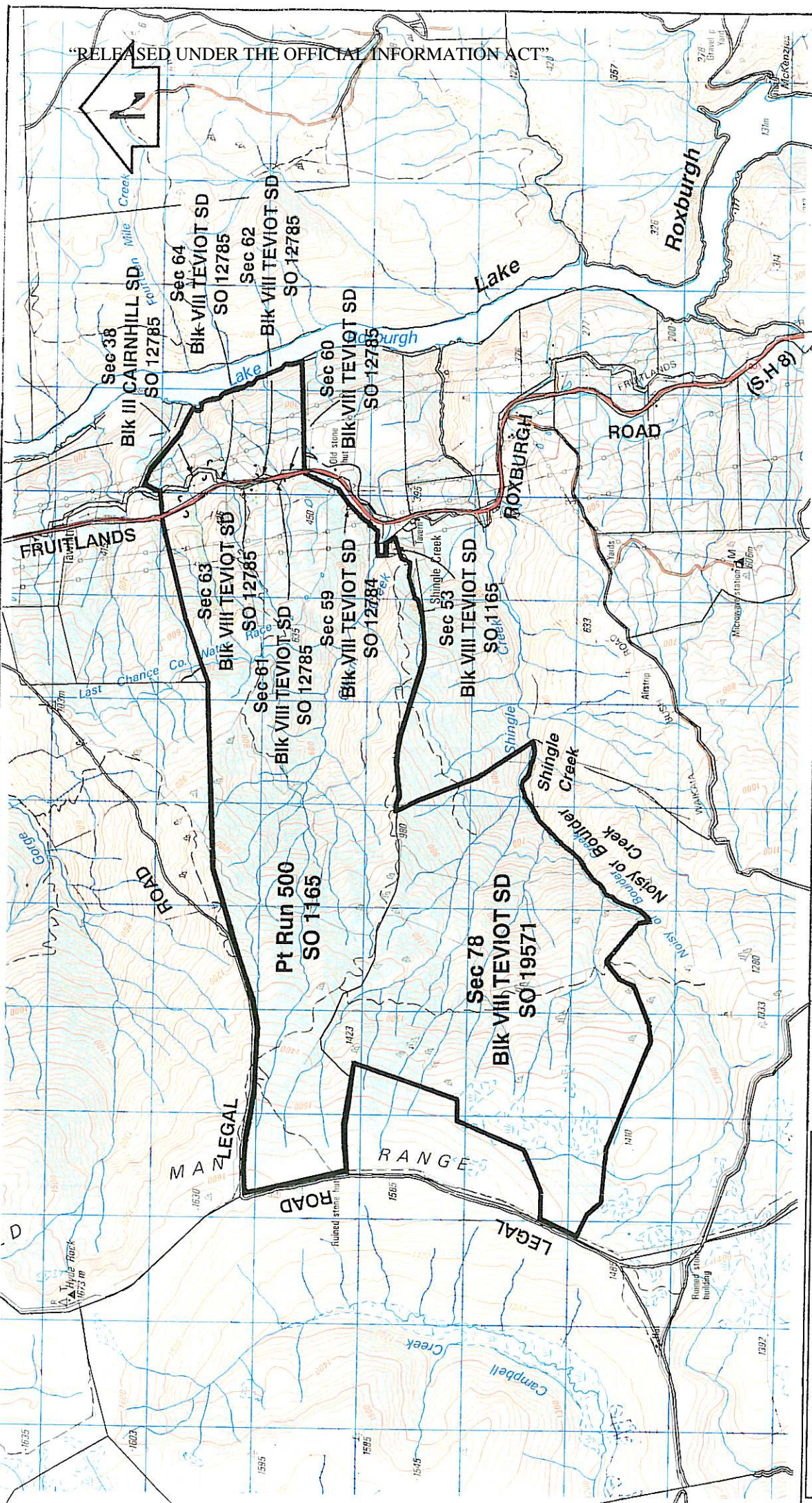
EXCLUDES ALL LEGAL ROADS AND MARGINAL STRIPS (IF ANY)

|                     |   |   |   |   |   |
|---------------------|---|---|---|---|---|
| Version             | 1 | 2 | 3 | 4 | 5 |
| Otago Land District |   |   |   |   |   |
| NZMS 260 G43        |   |   |   |   |   |
| Sheet 1 of 1        |   |   |   |   |   |
| Date 20/02/2002     |   |   |   |   |   |

### THE HERRONS

## (Pt Run 500, Sec 38 BIK III Cairnhill, Secs 53, 59-64 & 78 BIK VIII Teviot SDs)





**EXCLUDES ALL LEGAL ROADS AND MARGINAL STRIPS (IF ANY)**

|                     |   |   |   |   |   |
|---------------------|---|---|---|---|---|
| Version             | 1 | 2 | 3 | 4 | 5 |
| Otago Land District |   |   |   |   |   |
| NZMS 260 G43        |   |   |   |   |   |
| Sheet 1 of 1        |   |   |   |   |   |
| Date 20/02/2002     |   |   |   |   |   |

### THE HERRONS

## (Pt Run 500, Sec 38 BIK III Cairnhill, Secs 53, 59-64 & 78 BIK VIII Teviot SDs)

