

## **Crown Pastoral Land Tenure Review**

**Lease name : The Lakes**

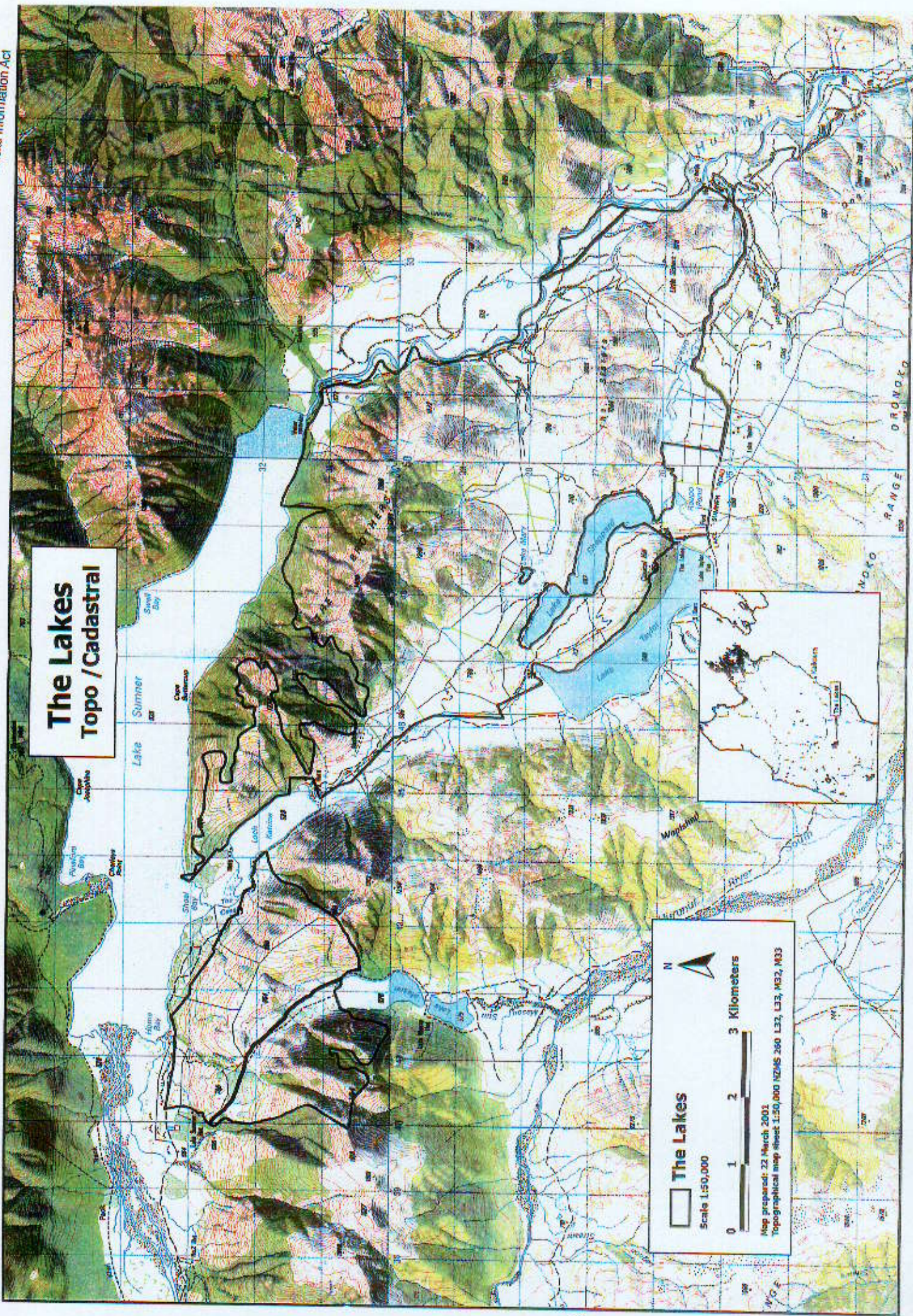
**Lease number : PC 073**

### **Plans attaching to the conservation resources report**

These plans attach to and support the conservation resources report provided by the Department of Conservation.

They are released under the Official information Act 1982.

**Copied October 2002**

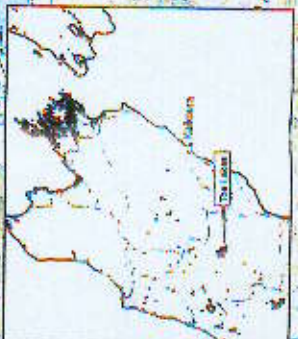


# The Lakes Topo / Cadastral

**The Lakes**  
Scale 1:50,000

0 1 2 3 Kilometers

Map prepared: 22 March 2003  
Topographical map sheet 1:50,000 NZMS 260 L32, L33, M32, M33



**LEGEND**

-  The Lakes Pastoral Lease
-  The Lakes Freehold
-  Existing Conservation Areas  
(Lake Sumner Forest Park, Arthur's Pass National Park)
-  Existing Conservation Areas to be  
Tenure Reviewed
-  Hurunui Lakes Special Management Area  
(Proposed Hurunui District Plan 1995)
-  Outstanding Natural Landscape (i.s.a. 1995)
-  Local Level Landscape Contexts

- 1 Hurunui River Valley (downstream of Lake Sumner)
- 2 Lake Sumner & upper Hurunui River Valley
- 3 Lake Mason/South Branch Hurunui River Valley
- 4 Sisters and Brothers Valley

SCALE 1:250 000

**MAP ONE**

THE LAKES PASTORAL LEASE  
LOCATION AND  
LANDSCAPE CONTEXT



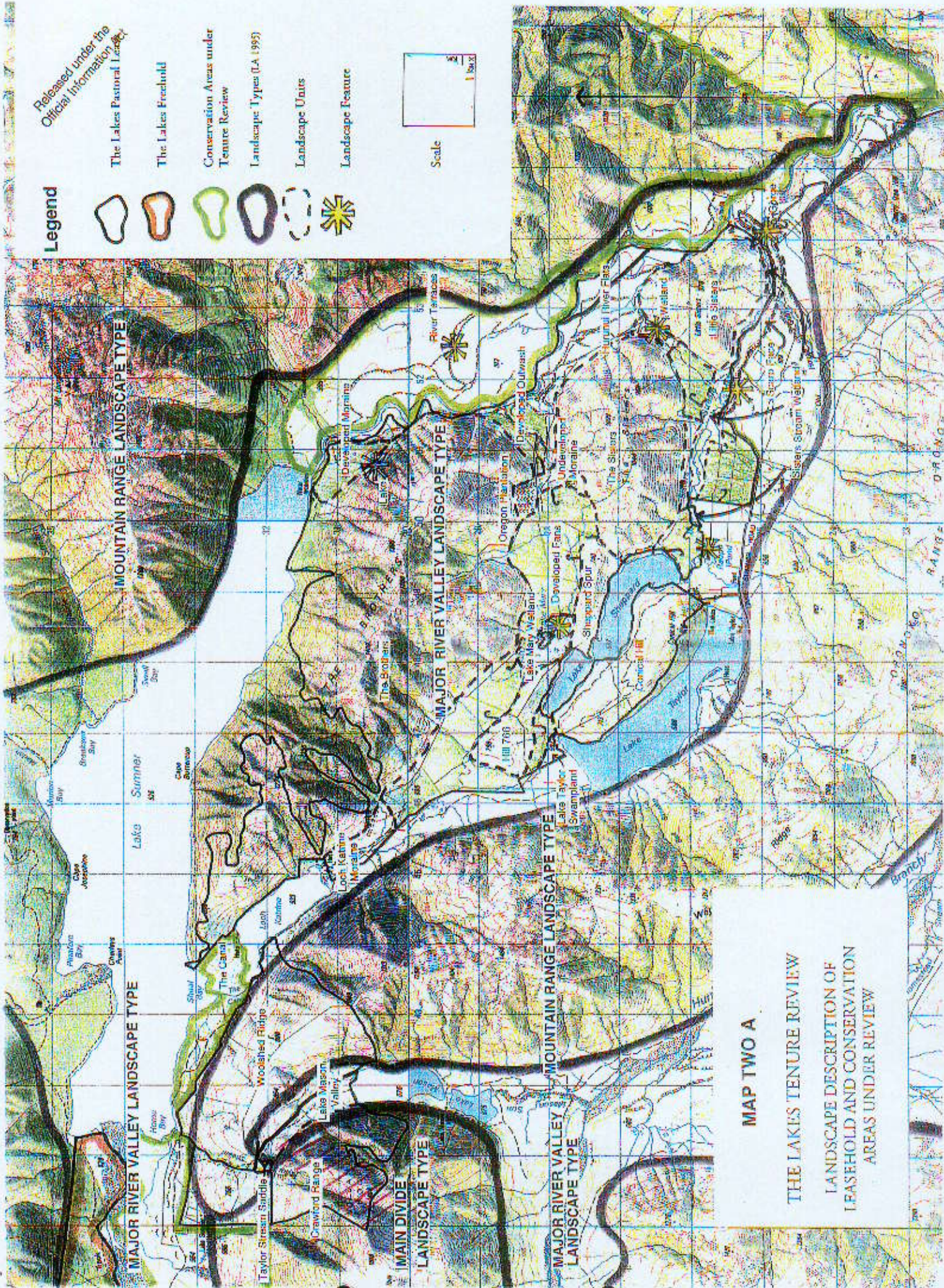
Released under the  
Official Information Act

- The Lakes Pastoral Leasehold
- The Lakes Freehold
- Conservation Areas under  
Tenure Review
- Landscape Types (LA 1995)
- Landscape Units
- Landscape Feature

Legend



Scale



MAJOR RIVER VALLEY LANDSCAPE TYPE

MAJOR RIVER VALLEY LANDSCAPE TYPE

MAJOR RIVER VALLEY LANDSCAPE TYPE

MAJOR RIVER VALLEY LANDSCAPE TYPE

MAIN DIVIDE  
LANDSCAPE TYPE

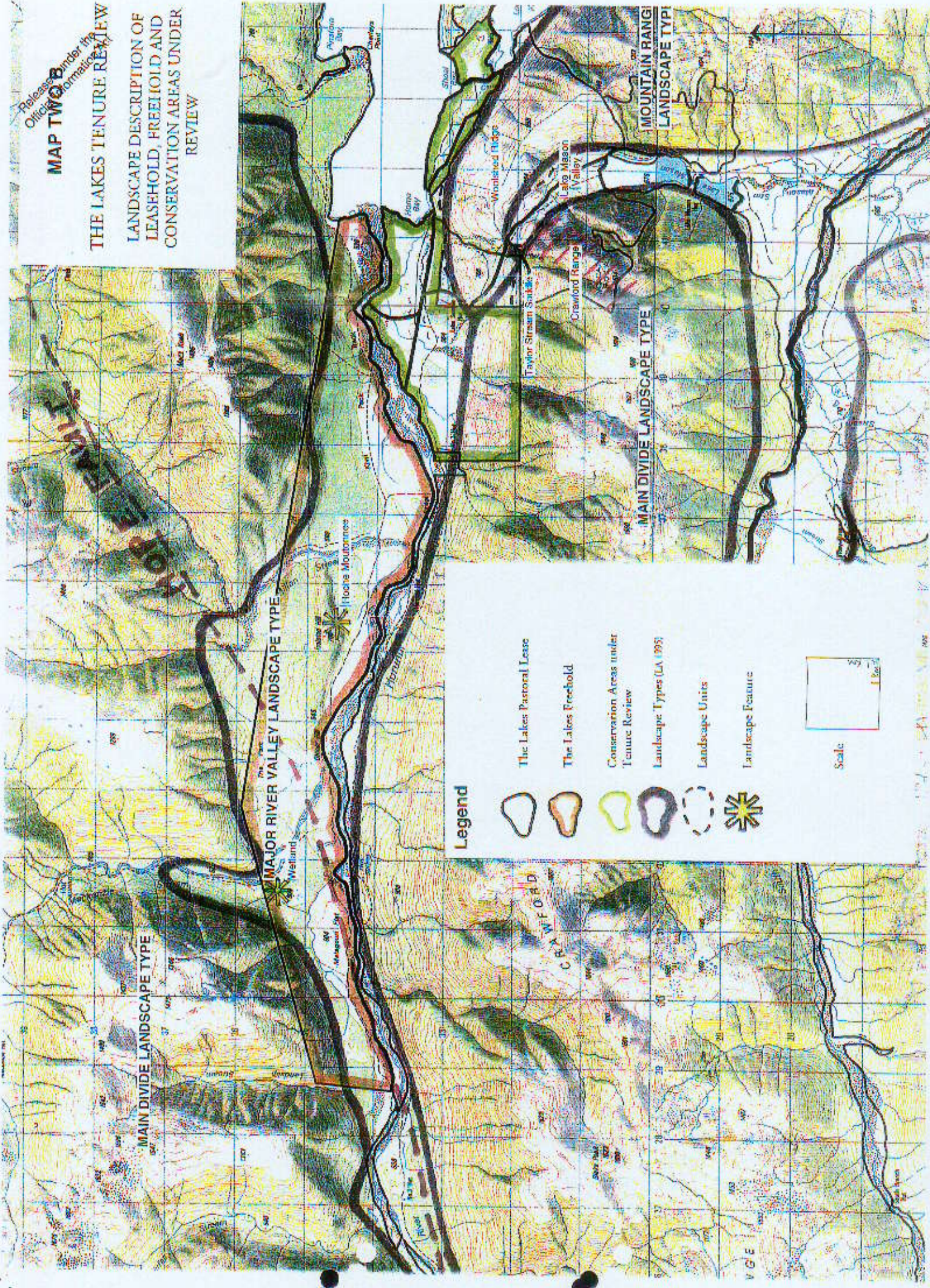
MAJOR RIVER VALLEY  
LANDSCAPE TYPE

MAP TWO A  
THE LAKES TENURE REVIEW  
LANDSCAPE DESCRIPTION OF  
LEASEHOLD AND CONSERVATION  
AREAS UNDER REVIEW

Released under the  
Official Information  
Act

**MAP TWO**

**THE LAKES TENURE REVIEW**  
**LANDSCAPE DESCRIPTION OF**  
**LEASEHOLD, FREEHOLD AND**  
**CONSERVATION AREAS UNDER**  
**REVIEW**



**Legend**

-  The Lakes Pastoral Lease
-  The Lakes Freehold
-  Conservation Areas under Tenure Review
-  Landscape Types (LA 1995)
-  Landscape Units
-  Landscape Feature

