Record of Survey - DP 574820

Survey Number	DP 574820
Surveyor Reference	P20-240 Milldale Stage 4D2
Surveyor	Samantha Kate Muirhead
Survey Firm	Wood & Partners Consultants Ltd
Surveyor Declaration	I Samantha Kate Muirhead, being a licensed cadastral surveyor, certify that-- (a) this dataset provided by me and its related survey are accurate, correct and in accordance with the Cadastral Survey Act 2002 and Cadastral Survey Rules 2021; and (b) the survey was undertaken by me or under my personal direction. Declared on 26 Aug 2022 02:59 PM

Survey Details

Dataset Description	Lots 213 - 230, 6017, 7006 - 7008, 8004, 8007, 9000 and 9009 being a Subdivision of Lot 9002 DP 574430		
Purpose	LT Subdivision		
Status	Deposited	**Type**	Survey
Land District	North Auckland	**Survey Class**	Class A
Meridional Circuit	Mount Eden 2000	**Vertical Datum**	None

Survey Dates

Surveyed Date	16/08/2022	**Certified Date**	26/08/2022
Submitted Date	26/08/2022 14:59:54	**Survey Approval Date**	16/09/2022
Deposit Date	18/10/2022		

Referenced Surveys

Survey Number	Land District	Bearing Correction
DP 101316	North Auckland	0°00'00"
DP 115656	North Auckland	0°00'00"
DP 151229	North Auckland	0°00'00"
DP 72198	North Auckland	0°00'00"
DP 168913	North Auckland	0°00'00"
DP 64368	North Auckland	0°00'00"
DP 541639	North Auckland	0°00'00"
SO 547623	North Auckland	0°00'00"
DP 548883	North Auckland	0°00'00"
DP 568962	North Auckland	0°00'00"
DP 574430	North Auckland	0°00'00"
DP 63393	North Auckland	0°00'00"

Territorial Authorities

Auckland Council

Comprised In

RT 1052553

Record of Survey - DP 574820

Created Parcels

Parcels	Parcel Intent	Area	RT Reference
Area AO Deposited Plan 574820	Easement		
Lot 213 Deposited Plan 574820	Fee Simple Title	0.0380 Ha	1062926
Lot 214 Deposited Plan 574820	Fee Simple Title	0.0320 Ha	1062927
Lot 215 Deposited Plan 574820	Fee Simple Title	0.0507 Ha	1062928
Lot 216 Deposited Plan 574820	Fee Simple Title	0.0402 Ha	1062929
Lot 217 Deposited Plan 574820	Fee Simple Title	0.0402 Ha	1062930
Lot 218 Deposited Plan 574820	Fee Simple Title	0.0513 Ha	1062931
Lot 219 Deposited Plan 574820	Fee Simple Title	0.0515 Ha	1062932
Lot 220 Deposited Plan 574820	Fee Simple Title	0.0501 Ha	1062933
Lot 221 Deposited Plan 574820	Fee Simple Title	0.0460 Ha	1062934
Lot 222 Deposited Plan 574820	Fee Simple Title	0.0481 Ha	1062935
Lot 223 Deposited Plan 574820	Fee Simple Title	0.0450 Ha	1062936
Lot 224 Deposited Plan 574820	Fee Simple Title	0.0317 Ha	1062937
Lot 225 Deposited Plan 574820	Fee Simple Title	0.0319 Ha	1062938
Lot 226 Deposited Plan 574820	Fee Simple Title	0.0324 Ha	1062939
Lot 227 Deposited Plan 574820	Fee Simple Title	0.0324 Ha	1062940
Lot 228 Deposited Plan 574820	Fee Simple Title	0.0452 Ha	1062941
Lot 229 Deposited Plan 574820	Fee Simple Title	0.0322 Ha	1062942
Lot 230 Deposited Plan 574820	Fee Simple Title	0.0325 Ha	1062943
Lot 7006 Deposited Plan 574820	Vesting on Deposit for Local Purpose Reserve	0.3488 Ha	1071114
Lot 7007 Deposited Plan 574820	Vesting on Deposit for Local Purpose Reserve	0.3892 Ha	1071115
Lot 7008 Deposited Plan 574820	Vesting on Deposit for Local Purpose Reserve	0.4624 Ha	1071116
	Road	1.3182 Ha	
	Road	0.0399 Ha	
Lot 6017 Deposited Plan 574820	Fee Simple Title	0.0144 Ha	Multiple
Area AA Deposited Plan 574820	Easement		
Area CA Deposited Plan 574820	Covenant - Land		
Area BA Deposited Plan 574820	Covenant - Land		
Area AB Deposited Plan 574820	Easement		
Area BB Deposited Plan 574820	Covenant - Land		
Area AC Deposited Plan 574820	Easement		
Area CC Deposited Plan 574820	Covenant - Land		
Area AD Deposited Plan 574820	Easement		
Area CD Deposited Plan 574820	Covenant - Land		
Area AE Deposited Plan 574820	Easement		
Area AF Deposited Plan 574820	Easement		
Area CE Deposited Plan 574820	Covenant - Land		
Area AG Deposited Plan 574820	Easement		
Area CG Deposited Plan 574820	Covenant - Land		
Area AH Deposited Plan 574820	Easement		
Area AI Deposited Plan 574820	Easement		

Record of Survey - DP 574820

Created Parcels

Parcels	Parcel Intent	Area	RT Reference
Area CI Deposited Plan 574820	Covenant - Land		
Area AJ Deposited Plan 574820	Easement		
Area CJ Deposited Plan 574820	Covenant - Land		
Area AK Deposited Plan 574820	Easement		
Area CK Deposited Plan 574820	Covenant - Land		
Area AL Deposited Plan 574820	Easement		
Area AM Deposited Plan 574820	Easement		
Area CM Deposited Plan 574820	Covenant - Land		
Area AN Deposited Plan 574820	Easement		
Lot 9009 Deposited Plan 574820	Fee Simple Title	1.4705 Ha	1066163
Lot 9000 Deposited Plan 574820	Fee Simple Title	61.6468 Ha	1066162
Total Area		66.4216 Ha	

Mark and Vector

Survey Number DP 574820
Meridional Circuit Mount Eden 2000

From	To	Code	Bearing		Adpt Surv	Bearing Correction	Distance		Adpt Surv	Class
ALP 183 DP 548883	ALP 255 DP 541639	ob0	303°36'56"	A	DP 541639	0°00'00"	480.63	A	DP 541639	
ALP 255 DP 541639	ALP 241 DP 541639	ob2	44°09'51"	A	DP 541639	0°00'00"	625.07	A	DP 541639	
ALP 241 DP 541639	ALP 183 DP 548883	ob4	182°49'30"	A	DP 541639	0°00'00"	715.35	A	DP 541639	
ALP 183 DP 548883	ALP 249 DP 574430	ob1	344°22'21"	A	DP 574430	0°00'00"	309.03	A	DP 574430	
ALP 249 DP 574430	ALP 236 DP 574430	ob14	76°39'55"	A	DP 574430	0°00'00"	122.02	A	DP 574430	
ALP 236 DP 574430	ALP 237 DP 541639	ob16	0°35'45"	A	DP 574430	0°00'00"	66.38	A	DP 574430	
ALP 237 DP 541639	ALP 238 DP 574430	ob19	7°09'00"	A	DP 574430	0°00'00"	39.95	A	DP 574430	
ALP 238 DP 574430	ALP 239 DP 541639	ob20	16°28'40"	M			83.43	M		
ALP 239 DP 541639	ALP 240 DP 541639	ob24	357°03'00"	M			98.07	M		
ALP 240 DP 541639	ALP 241 DP 541639	ob32	346°50'00"	M			107.60	M		
ALP 255 DP 541639	ALP 253 DP 574430	ob3	26°03'10"	A	DP 574430	0°00'00"	266.95	A	DP 574430	
ALP 253 DP 574430	ALP 241 DP 541639	ob40	56°45'38"	A	DP 574430	0°00'00"	380.51	A	DP 574430	
ALP 241 DP 541639	ALP 264 DP 574820	ob5	290°05'00"	M			158.85	M		
ALP 264 DP 574820	ALP 265 DP 574820	ob250	225°02'20"	M			88.92	M		
ALP 265 DP 574820	ALP 266 DP 574820	ob283	228°53'40"	M			112.61	M		
ALP 266 DP 574820	ALP 256 DP 574430	ob307	149°32'30"	M			68.32	M		
ALP 256 DP 574430	ALP 253 DP 574430	ob341	219°42'00"	M			87.54	M		
ALP 253 DP 574430	PEG 185 DP 574430	ob41	339°35'00"	A	DP 574430	0°00'00"	19.32	A	DP 574430	
PEG 185 DP 574430	PEG 657 DP 574820	ob42	45°13'00"	A	DP 574430	0°00'00"	28.98	C		Class A
PEG 657 DP 574820	UNMK 733 DP 574820	ob208	45°13'00"	A	DP 574430	0°00'00"	14.31	C		Class A
UNMK 733 DP 574820	UNMK 732 DP 574820	ob416	45°13'00"	A	DP 574430	0°00'00"	0.60	C		Class A
UNMK 732 DP 574820	PEG 658 DP 574820	ob415	45°13'00"	A	DP 574430	0°00'00"	0.30	C		Class A
PEG 658 DP 574820	UNMK 734 DP 574820	ob209	45°13'00"	A	DP 574430	0°00'00"	0.50	C		Class A

Mark and Vector

Survey Number DP 574820

Meridional Circuit Mount Eden 2000

From	To	Code	Bearing		Adpt Surv	Bearing Correction	Distance		Adpt Surv	Class
UNMK 734 DP 574820	PEG 659 DP 574820	ob417	45°13'00"	A	DP 574430	0°00'00"	12.30	C		Class A
PEG 659 DP 574820	PEG 184 DP 574820	ob210	45°13'00"	A	DP 574430	0°00'00"	16.69	C		Class A
PEG 184 DP 574820	PEG 197 DP 574430	ob43	350°01'00"	A	DP 574430	0°00'00"	7.76	A	DP 574430	Class A
PEG 197 DP 574430	PEG 196 DP 574430	ob44	47°43'00"	A	DP 574430	0°00'00"	24.14	A	DP 574430	Class A
PEG 196 DP 574430	PEG 182 DP 574430	ob45	312°04'00"	A	DP 574430	0°00'00"	11.25	A	DP 574430	Class A
PEG 182 DP 574430	PEG 181 DP 574430	ob46	313°58'00"	A	DP 574430	0°00'00"	16.29	A	DP 574430	Class A
PEG 181 DP 574430	PEG 180 DP 574430	ob47	314°56'00"	A	DP 574430	0°00'00"	7.54	A	DP 574430	Class A
PEG 180 DP 574430	PEG 179 DP 574430	ob48	359°56'00"	A	DP 574430	0°00'00"	5.66	A	DP 574430	Class A
PEG 179 DP 574430	PEG 404 DP 574430	ob49	44°55'40"	A	DP 574430	0°00'00"	210.73	A	DP 574430	Class A
PEG 404 DP 574430	PEG 178 DP 574430	ob50	44°55'40"	A	DP 574430	0°00'00"	6.27	A	DP 574430	Class A
PEG 175 DP 574430	PEG 174 DP 574430	ob51	82°58'00"	A	DP 574430	0°00'00"	10.45	A	DP 574430	Class A
PEG 174 DP 574430	ALP 241 DP 541639	ob52	128°04'40"	A	DP 574430	0°00'00"	127.54	A	DP 574430	
ALP 249 DP 574430	PEG 193 DP 574430	ob15	217°12'00"	A	DP 574430	0°00'00"	14.61	A	DP 574430	
PEG 193 DP 574430	PEG 192 DP 574430	ob53	325°32'00"	A	DP 574430	0°00'00"	16.60	A	DP 574430	Class A
PEG 192 DP 574430	PEG 191 DP 574430	ob54	4°23'00"	A	DP 574430	0°00'00"	5.00	A	DP 574430	Class A
PEG 191 DP 574430	PEG 190 DP 574430	ob55	315°13'00"	A	DP 574430	0°00'00"	260.60	A	DP 574430	Class A
PEG 190 DP 574430	PEG 189 DP 574430	ob56	270°13'00"	A	DP 574430	0°00'00"	5.66	A	DP 574430	Class A
PEG 189 DP 574430	PEG 199 DP 574430	ob57	225°13'00"	A	DP 574430	0°00'00"	8.58	A	DP 574430	Class A
PEG 199 DP 574430	PEG 198 DP 574430	ob58	314°22'00"	A	DP 574430	0°00'00"	24.00	A	DP 574430	Class A
PEG 198 DP 574430	PEG 188 DP 574430	ob59	45°14'00"	A	DP 574430	0°00'00"	8.93	A	DP 574430	Class A
PEG 188 DP 574430	PEG 187 DP 574430	ob60	0°13'00"	A	DP 574430	0°00'00"	5.66	A	DP 574430	Class A
PEG 187 DP 574430	PEG 186 DP 574430	ob61	45°13'00"	A	DP 574430	0°00'00"	16.60	A	DP 574430	Class A
PEG 186 DP 574430	PEG 185 DP 574430	ob62	90°00'00"	A	DP 574430	0°00'00"	5.69	A	DP 574430	Class A
ALP 241 DP 541639	IT 9 DP 541639	ob6	352°24'24"	A	DP 541639	0°00'00"	363.41	A	DP 541639	

Mark and Vector

Survey Number DP 574820

Meridional Circuit Mount Eden 2000

From	To	Code	Bearing		Adpt Surv	Bearing Correction	Distance		Adpt Surv	Class
IT 9 DP 541639	UNMK (277) DP 64368	ob79	208°38'30"	A	DP 574430	0°00'00"	57.92	A	DP 574430	
UNMK (277) DP 64368	UNMK (17) DP 72198	ob78	14°57'00"	A	DP 541639	0°00'00"	24.47	A	DP 541639	Class BD
UNMK (17) DP 72198	UNMK (82) DP 64368	ob80	91°13'00"	A	DP 72198	0°00'00"	4.99	A	DP 72198	Class B
UNMK (82) DP 64368	PEG (66) DP 64368	ob81	91°13'00"	A	DP 64368	0°00'00"	1.41	A	DP 64368	Class B
PEG (66) DP 64368	PEG (65) DP 64368	ob82	91°13'00"	A	DP 64368	0°00'00"	23.60	A	DP 64368	Class B
PEG (65) DP 64368	PEG (48) DP 72198	ob83	308°44'30"	A	DP 72198	0°00'00"	29.54	A	DP 72198	Class B
PEG (48) DP 72198	PEG (26) DP 72198	ob84	222°55'00"	A	DP 72198	0°00'00"	40.00	A	DP 72198	Class B
PEG (26) DP 72198	PEG (19) DP 72198	ob85	222°55'00"	A	DP 72198	0°00'00"	366.16	A	DP 72198	Class B
PEG (19) DP 72198	PEG (121) DP 115656	ob86	347°00'00"	A	DP 115656	0°00'00"	355.15	A	DP 115656	Class B
PEG (121) DP 115656	PEG (120) DP 115656	ob87	42°57'00"	A	DP 115656	0°00'00"	123.91	A	DP 115656	Class B
PEG (120) DP 115656	PEG (118) DP 115656	ob88	299°33'00"	A	DP 115656	0°00'00"	20.68	A	DP 115656	Class B
PEG (118) DP 115656	PEG (119) DP 168913	ob89	222°57'00"	A	DP 168913	0°00'00"	115.53	A	DP 168913	Class B
PEG (119) DP 168913	PEG (122) DP 168913	ob90	167°00'00"	A	DP 168913	0°00'00"	253.46	A	DP 168913	Class B
PEG (122) DP 168913	PEG (123) DP 168913	ob91	235°32'00"	A	DP 168913	0°00'00"	31.67	A	DP 168913	Class B
PEG (123) DP 168913	PEG (3) DP 168913	ob92	225°12'40"	A	DP 168913	0°00'00"	200.00	A	DP 168913	Class B
PEG (3) DP 168913	PEG (2) DP 168913	ob93	225°16'00"	A	DP 168913	0°00'00"	144.18	A	DP 168913	Class B
PEG (2) DP 168913	PEG DP 168913	ob94	225°23'30"	A	DP 168913	0°00'00"	55.17	A	DP 168913	Class B
PEG DP 168913	PEG (14) DP 168913	ob95	256°44'00"	A	DP 168913	0°00'00"	11.22	A	DP 168913	Class B
PEG (14) DP 168913	PEG (13) DP 168913	ob96	223°16'30"	A	DP 168913	0°00'00"	259.64	A	DP 168913	Class B
PEG (13) DP 168913	PEG (12) DP 151229	ob97	147°16'10"	A	DP 168913	0°00'00"	6.18	A	DP 168913	Class B
PEG (12) DP 151229	UNMK 44 SO 547623	ob98	147°16'10"	A	DP 151229	0°00'00"	148.18	A	SO 547623	Class B
UNMK 44 SO 547623	PEG (8) DP 151229	ob99	147°16'10"	A	DP 151229	0°00'00"	58.62	A	SO 547623	Class B
PEG (8) DP 151229	PEG (5) DP 151229	ob100	120°42'00"	A	DP 151229	0°00'00"	35.78	A	DP 151229	Class B
PEG (5) DP 151229	PEG (11) DP 151229	ob101	147°16'00"	A	DP 151229	0°00'00"	16.00	A	DP 151229	Class B

Mark and Vector

Survey Number DP 574820

Meridional Circuit Mount Eden 2000

From	To	Code	Bearing		Adpt Surv	Bearing Correction	Distance		Adpt Surv	Class
PEG (11) DP 151229	PEG (10) DP 151229	ob102	147°16'00"	A	DP 151229	0°00'00"	6.02	A	DP 151229	Class B
PEG (10) DP 151229	PEG (15) DP 151229	ob103	147°16'00"	A	DP 151229	0°00'00"	6.02	A	DP 151229	Class B
PEG (15) DP 151229	UNMK 43 SO 547623	ob104	242°07'20"	A	DP 151229	0°00'00"	13.90	A	SO 547623	Class B
UNMK 43 SO 547623	PEG (4) DP 151229	ob105	242°07'20"	A	DP 151229	0°00'00"	17.20	A	SO 547623	Class B
PEG (4) DP 151229	PEG (45) DP 72198	ob106	242°07'20"	A	DP 151229	0°00'00"	5.03	A	DP 151229	Class B
PEG (45) DP 72198	UNMK 42 SO 547623	ob107	327°16'10"	A	DP 151229	0°00'00"	27.53	A	SO 547623	Class B
UNMK 42 SO 547623	UNMK 41 SO 547623	ob108	327°16'10"	A	DP 151229	0°00'00"	155.41	A	SO 547623	Class B
UNMK 41 SO 547623	PEG (532) DP 151229	ob109	327°16'10"	A	DP 151229	0°00'00"	181.03	A	SO 547623	Class B
PEG (532) DP 151229	PEG (43) DP 151229	ob110	225°31'00"	A	DP 151229	0°00'00"	274.57	A	DP 151229	Class B
PEG (43) DP 151229	PEG 25 DP 488814	ob111	147°02'40"	A	DP 72198	0°00'00"	405.15	A	DP 151229	Class B
PEG 25 DP 488814	PEG (41) DP 63393	ob112	155°54'00"	A	DP 63393	0°00'00"	3.54	A	DP 63393	Class B
PEG (41) DP 63393	PEG (83) DP 63393	ob113	70°46'00"	A	DP 63393	0°00'00"	262.12	A	DP 63393	Class B
PEG (83) DP 63393	PEG 120 DP 568962	ob114	149°29'00"	A	DP 63393	0°00'00"	291.65	A	DP 568962	Class B
PEG 120 DP 568962	DISK 82 DP 568962	ob115	58°10'00"	A	DP 568962	0°00'00"	18.04	A	DP 568962	Class A
DISK 81 DP 568962	DISK 80 DP 568962	ob116	88°59'00"	A	DP 568962	0°00'00"	7.07	A	DP 568962	Class A
DISK 79 DP 568962	PEG 78 DP 568962	ob117	28°13'00"	A	DP 568962	0°00'00"	38.52	A	DP 568962	Class A
DISK 77 DP 568962	DISK 76 DP 568962	ob118	69°06'00"	A	DP 568962	0°00'00"	26.03	A	DP 568962	Class A
PEG 75 DP 568962	DISK 186 DP 548883	ob119	60°41'00"	A	DP 568962	0°00'00"	37.25	A	DP 568962	Class A
DISK 186 DP 548883	PEG 185 DP 548883	ob120	11°52'00"	A	DP 548883	0°00'00"	5.27	A	DP 548883	Class A
PEG 185 DP 548883	PEG 182 DP 548883	ob121	58°47'00"	A	DP 548883	0°00'00"	31.66	A	DP 548883	Class A
PEG 182 DP 548883	PEG 181 DP 548883	ob122	99°39'00"	A	DP 548883	0°00'00"	5.70	A	DP 548883	Class A
PEG 181 DP 548883	PEG 180 DP 548883	ob123	56°11'00"	A	DP 548883	0°00'00"	80.49	A	DP 548883	Class A
PEG 179 DP 548883	PEG 178 DP 548883	ob124	63°46'30"	A	DP 548883	0°00'00"	54.83	A	DP 548883	Class A
PEG 606 DP 574430	PEG 605 DP 574430	ob125	307°14'00"	A	DP 574430	0°00'00"	1.81	A	DP 574430	Class A

Mark and Vector

Survey Number DP 574820

Meridional Circuit Mount Eden 2000

From	To	Code	Bearing		Adpt Surv	Bearing Correction	Distance		Adpt Surv	Class
PEG 605 DP 574430	PEG 604 DP 574430	ob126	25°00'00"	A	DP 574430	0°00'00"	6.75	A	DP 574430	Class A
PEG 604 DP 574430	PEG 603 DP 574430	ob127	325°00'00"	A	DP 574430	0°00'00"	17.60	A	DP 574430	Class A
PEG 603 DP 574430	DISK 602 DP 574430	ob128	280°00'00"	A	DP 574430	0°00'00"	17.64	A	DP 574430	Class A
DISK 602 DP 574430	PEG 601 DP 574430	ob129	325°07'00"	A	DP 574430	0°00'00"	3.29	A	DP 574430	Class A
PEG 601 DP 574430	PEG 464 DP 574430	ob130	235°18'00"	A	DP 574430	0°00'00"	2.08	A	DP 574430	Class A
PEG 464 DP 574430	PEG 463 DP 574430	ob131	323°37'00"	A	DP 574430	0°00'00"	16.61	A	DP 574430	Class A
PEG 463 DP 574430	PEG 600 DP 574430	ob132	55°08'00"	A	DP 574430	0°00'00"	5.81	A	DP 574430	Class A
PEG 600 DP 574430	PEG 235 DP 574430	ob133	9°02'00"	A	DP 574430	0°00'00"	5.55	A	DP 574430	Class A
PEG 235 DP 574430	PEG 462 DP 574430	ob134	325°23'00"	A	DP 574430	0°00'00"	6.73	A	DP 574430	Class A
PEG 462 DP 574430	PEG 461 DP 574430	ob135	55°43'00"	A	DP 574430	0°00'00"	16.69	A	DP 574430	Class A
PEG 461 DP 574430	PEG 234 DP 574430	ob136	145°53'00"	A	DP 574430	0°00'00"	6.91	A	DP 574430	Class A
PEG 234 DP 574430	PEG 233 DP 574430	ob137	96°25'00"	A	DP 574430	0°00'00"	5.53	A	DP 574430	Class A
PEG 233 DP 574430	PEG 232 DP 574430	ob138	55°07'00"	A	DP 574430	0°00'00"	22.46	A	DP 574430	Class A
PEG 231 DP 574430	PEG 230 DP 574430	ob139	28°25'00"	A	DP 574430	0°00'00"	13.91	A	DP 574430	Class A
PEG 221 DP 574430	PEG 220 DP 574430	ob140	327°45'00"	A	DP 574430	0°00'00"	6.16	A	DP 574430	Class A
PEG 220 DP 574430	PEG 219 DP 574430	ob141	17°38'00"	A	DP 574430	0°00'00"	30.40	A	DP 574430	Class A
PEG 219 DP 574430	PEG 218 DP 574430	ob142	69°54'00"	A	DP 574430	0°00'00"	6.29	A	DP 574430	Class A
PEG 205 DP 574430	PEG 204 DP 574430	ob143	26°46'00"	A	DP 574430	0°00'00"	47.60	A	DP 574430	Class A
PEG 204 DP 574430	PEG 203 DP 574430	ob144	22°17'00"	A	DP 574430	0°00'00"	7.59	A	DP 574430	Class A
PEG 203 DP 574430	PEG 202 DP 574430	ob145	5°57'00"	A	DP 574430	0°00'00"	5.26	A	DP 574430	Class A
PEG 202 DP 574430	PEG 201 DP 574430	ob146	319°06'00"	A	DP 574430	0°00'00"	6.13	A	DP 574430	Class A
ALP 239 DP 541639	PEG 145 DP 574430	ob25	204°53'30"	A	DP 574430	0°00'00"	73.16	A	DP 574430	
PEG 145 DP 574430	PEG 146 DP 574430	ob63	17°20'00"	A	DP 574430	0°00'00"	40.51	A	DP 574430	Class A
PEG 155 DP 574430	PEG 156 DP 574430	ob64	2°49'00"	A	DP 574430	0°00'00"	26.39	A	DP 574430	Class A

Mark and Vector

Survey Number DP 574820

Meridional Circuit Mount Eden 2000

From	To	Code	Bearing		Adpt Surv	Bearing Correction	Distance		Adpt Surv	Class
PEG 164 DP 574430	PEG 165 DP 574430	ob65	295°42'00"	A	DP 574430	0°00'00"	21.05	A	DP 574430	Class A
PEG 173 DP 574430	PEG 174 DP 574430	ob66	307°21'00"	A	DP 574430	0°00'00"	5.72	A	DP 574430	Class A
ALP 236 DP 574430	ALP 235 DP 541639	ob17	186°55'00"	A	DP 574430	0°00'00"	53.91	A	DP 574430	
ALP 235 DP 541639	UNMK (132) DP 64368	ob67	66°14'00"	A	DP 541639	0°00'00"	48.33	A	DP 541639	
UNMK (132) DP 64368	ALP 236 DP 574430	ob69	312°03'00"	A	DP 574430	0°00'00"	50.82	A	DP 574430	
ALP 235 DP 541639	UNMARKED (1) DP 64368	ob68	168°15'00"	A	DP 541639	0°00'00"	29.09	A	DP 541639	
UNMARKED (1) DP 64368	DISK 138 DP 574430	ob70	313°31'00"	A	DP 574430	0°00'00"	18.81	A	DP 574430	Class AD
DISK 138 DP 574430	PEG 139 DP 574430	ob71	26°46'00"	A	DP 574430	0°00'00"	34.92	A	DP 574430	Class A
DISK 140 DP 574430	DISK 141 DP 574430	ob72	355°58'00"	A	DP 574430	0°00'00"	6.07	A	DP 574430	Class A
DISK 141 DP 574430	PEG 142 DP 574430	ob73	355°58'00"	A	DP 574430	0°00'00"	41.50	A	DP 574430	Class A
DISK 143 DP 574430	PEG 144 DP 574430	ob74	14°48'30"	A	DP 574430	0°00'00"	39.23	A	DP 574430	Class A
PEG 144 DP 574430	PEG 145 DP 574430	ob75	274°34'00"	A	DP 574430	0°00'00"	17.02	A	DP 574430	Class A
ALP 240 DP 541639	UNMK 588 DP 574820	ob33	65°17'00"	C			19.03	C		
UNMK 588 DP 574820	ALP 239 DP 541639	ob77	186°35'40"	C			106.60	C		
ALP 238 DP 574430	UNMK 587 DP 574820	ob21	78°36'00"	C			22.17	C		
UNMK 587 DP 574820	PEG 589 DP 574820	ob147	278°33'00"	C			7.90	C		Class AD
PEG 589 DP 574820	PEG 144 DP 574430	ob148	328°45'00"	C			7.87	C		Class A
ALP 238 DP 574430	UNMK 590 DP 574820	ob22	139°24'00"	C			25.23	C		
UNMK 590 DP 574820	PEG 591 DP 574820	ob149	279°13'00"	C			5.66	C		Class AD
PEG 591 DP 574820	DISK 143 DP 574430	ob150	236°09'00"	C			13.28	C		Class A
ALP 241 DP 541639	UNMK 15 DP 541639	ob7	315°19'00"	A	DP 574430	0°00'00"	60.12	A	DP 574430	
UNMK 15 DP 541639	UNMK (273) DP 64368	ob151	343°40'30"	A	DP 574430	0°00'00"	72.38	A	DP 574430	
UNMK (273) DP 64368	UNMK (275) DP 64368	ob152	352°52'00"	A	DP 574430	0°00'00"	81.34	A	DP 574430	
UNMK (275) DP 64368	UNMK (276) DP 64368	ob153	340°14'30"	A	DP 574430	0°00'00"	59.18	A	DP 574430	

Mark and Vector

Survey Number DP 574820

Meridional Circuit Mount Eden 2000

From	To	Code	Bearing		Adpt Surv	Bearing Correction	Distance		Adpt Surv	Class
UNMK (276) DP 64368	UNMK (277) DP 64368	ob154	15°35'00"	A	DP 574430	0°00'00"	63.10	A	DP 574430	
PEG 144 DP 574430	PEG 593 DP 574820	ob76	17°20'00"	C			36.74	C		Class A
PEG 595 DP 574820	PEG 596 DP 574820	ob155	349°56'00"	C			18.13	C		Class A
DISK 610 DP 574820	UNMK 588 DP 574820	ob156	80°50'00"	C			17.47	C		Class AD
ALP 241 DP 541639	UNMK 597 DP 574820	ob8	329°14'10"	C			119.91	C		
UNMK 597 DP 574820	DISK 598 DP 574820	ob157	270°12'00"	C			22.59	C		Class AD
DISK 598 DP 574820	DISK 614 DP 574820	ob159	170°00'00"	C			26.23	C		Class A
DISK 616 DP 574820	DISK 617 DP 574820	ob161	115°42'00"	C			21.05	C		Class A
PEG 621 DP 574820	DISK 622 DP 574820	ob162	182°49'00"	C			26.38	C		Class A
ALP 238 DP 574430	UNMK (133) DP 151229	ob23	57°07'00"	A	DP 574430	0°00'00"	42.59	A	DP 574430	
UNMK (133) DP 151229	UNMK (294) DP 64368	ob163	31°01'00"	C			46.76	C		
UNMK (294) DP 64368	ALP 239 DP 541639	ob164	294°55'00"	A	DP 541639	0°00'00"	39.91	A	DP 541639	
ALP 240 DP 541639	UNMK 134 DP 541639	ob34	50°42'00"	A	DP 541639	0°00'00"	22.61	A	DP 541639	
UNMK 134 DP 541639	UNMK 588 DP 574820	ob165	181°53'00"	C			6.37	C		
DISK 598 DP 574820	PEG 623 DP 574820	ob160	260°00'00"	C			16.60	C		Class A
PEG 623 DP 574820	PEG 624 DP 574820	ob166	215°00'00"	C			5.66	C		Class A
PEG 624 DP 574820	PEG 625 DP 574820	ob167	259°05'00"	C			12.86	C		Class A
PEG 625 DP 574820	PEG 626 DP 574820	ob168	258°19'00"	C			4.18	C		Class A
PEG 626 DP 574820	PEG 627 DP 574820	ob169	250°22'00"	C			5.40	C		Class A
PEG 627 DP 574820	PEG 628 DP 574820	ob170	242°58'00"	C			5.42	C		Class A
PEG 628 DP 574820	PEG 629 DP 574820	ob171	243°19'00"	C			2.21	C		Class A
PEG 629 DP 574820	PEG 630 DP 574820	ob172	232°41'00"	C			6.50	C		Class A
PEG 630 DP 574820	PEG 631 DP 574820	ob173	227°16'00"	C			3.82	C		Class A
PEG 631 DP 574820	PEG 632 DP 574820	ob174	224°55'40"	C			2.45	C		Class A

Mark and Vector

Survey Number DP 574820

Meridional Circuit Mount Eden 2000

From	To	Code	Bearing		Adpt Surv	Bearing Correction	Distance		Adpt Surv	Class
PEG 632 DP 574820	PEG 633 DP 574820	ob175	224°55'40"	C			25.01	C		Class A
PEG 633 DP 574820	PEG 634 DP 574820	ob176	224°55'40"	C			3.30	C		Class A
PEG 634 DP 574820	PEG 635 DP 574820	ob177	224°55'40"	C			12.50	C		Class A
PEG 635 DP 574820	PEG 636 DP 574820	ob178	224°55'40"	C			12.41	C		Class A
PEG 636 DP 574820	PEG 637 DP 574820	ob179	224°55'40"	C			7.00	C		Class A
PEG 637 DP 574820	PEG 638 DP 574820	ob181	224°55'40"	C			18.09	C		Class A
PEG 638 DP 574820	PEG 639 DP 574820	ob182	224°55'40"	C			12.96	C		Class A
PEG 639 DP 574820	PEG 640 DP 574820	ob183	224°55'40"	C			13.00	C		Class A
PEG 640 DP 574820	PEG 653 DP 574820	ob184	224°55'40"	C			8.00	C		Class A
PEG 653 DP 574820	PEG 641 DP 574820	ob202	224°55'40"	C			12.76	C		Class A
PEG 641 DP 574820	PEG 642 DP 574820	ob186	224°55'40"	C			12.70	C		Class A
PEG 642 DP 574820	PEG 643 DP 574820	ob187	224°55'40"	C			18.00	C		Class A
PEG 643 DP 574820	PEG 644 DP 574820	ob188	224°55'40"	C			7.00	C		Class A
PEG 644 DP 574820	PEG 645 DP 574820	ob190	224°55'40"	C			18.50	C		Class A
PEG 645 DP 574820	PEG 646 DP 574820	ob191	224°55'40"	C			17.71	C		Class A
PEG 646 DP 574820	PEG 647 DP 574820	ob192	224°55'40"	C			15.60	C		Class A
PEG 647 DP 574820	PEG 648 DP 574820	ob193	269°55'40"	C			5.66	C		Class A
PEG 648 DP 574820	PEG 649 DP 574820	ob194	314°55'40"	C			17.00	C		Class A
PEG 649 DP 574820	PEG 650 DP 574820	ob195	224°55'40"	C			24.01	C		Class A
PEG 650 DP 574820	PEG 651 DP 574820	ob197	134°55'40"	C			15.85	C		Class A
PEG 651 DP 574820	PEG 652 DP 574820	ob198	134°55'40"	C			18.00	C		Class A
PEG 652 DP 574820	PEG 654 DP 574820	ob200	134°55'40"	C			5.00	C		Class A
PEG 654 DP 574820	PEG 655 DP 574820	ob203	134°55'40"	C			10.29	C		Class A
PEG 655 DP 574820	PEG 656 DP 574820	ob205	134°30'00"	C			7.71	C		Class A

Mark and Vector

Survey Number DP 574820

Meridional Circuit Mount Eden 2000

From	To	Code	Bearing		Adpt Surv	Bearing Correction	Distance		Adpt Surv	Class
PEG 656 DP 574820	PEG 197 DP 574430	ob206	132°54'00"	C			18.66	C		Class A
PEG 651 DP 574820	PEG 661 DP 574820	ob199	225°13'00"	C			22.50	C		Class A
PEG 661 DP 574820	PEG 662 DP 574820	ob211	225°13'00"	C			25.61	C		Class A
PEG 662 DP 574820	PEG 660 DP 574820	ob213	135°13'00"	C			20.50	C		Class A
PEG 660 DP 574820	UNMK 722 DP 574820	ob215	135°13'00"	C			20.00	C		Class A
PEG 663 DP 574820	UNMK 695 DP 574820	ob216	135°13'00"	C			0.30	C		Class A
UNMK 695 DP 574820	UNMK 687 DP 574820	ob364	135°13'00"	C			0.60	C		Class A
UNMK 687 DP 574820	PEG 657 DP 574820	ob413	135°13'00"	C			24.11	C		Class A
PEG 652 DP 574820	PEG 664 DP 574820	ob201	225°13'00"	C			20.00	C		Class A
PEG 664 DP 574820	PEG 665 DP 574820	ob217	270°04'00"	C			3.55	C		Class A
PEG 665 DP 574820	PEG 667 DP 574820	ob218	180°04'00"	C			7.06	C		Class A
PEG 667 DP 574820	PEG 660 DP 574820	ob219	225°13'00"	C			20.71	C		Class A
PEG 654 DP 574820	PEG 668 DP 574820	ob204	225°13'00"	C			20.00	C		Class A
PEG 668 DP 574820	PEG 669 DP 574820	ob220	180°04'00"	C			3.53	C		Class A
PEG 669 DP 574820	PEG 667 DP 574820	ob221	270°04'00"	C			7.09	C		Class A
PEG 656 DP 574820	PEG 666 DP 574820	ob207	225°13'00"	C			20.36	C		Class A
PEG 666 DP 574820	PEG 670 DP 574820	ob223	225°13'00"	C			2.20	C		Class A
PEG 670 DP 574820	UNMK 735 DP 574820	ob225	225°13'00"	C			10.10	C		Class A
UNMK 735 DP 574820	PEG 671 DP 574820	ob418	225°13'00"	C			0.50	C		Class A
PEG 671 DP 574820	PEG 663 DP 574820	ob226	225°13'00"	C			15.21	C		Class A
PEG 669 DP 574820	PEG 670 DP 574820	ob222	134°56'00"	C			15.50	C		Class A
PEG 666 DP 574820	PEG 659 DP 574820	ob224	135°13'00"	C			25.01	C		Class A
PEG 671 DP 574820	PEG 658 DP 574820	ob227	135°13'00"	C			25.01	C		Class A
PEG 661 DP 574820	PEG 665 DP 574820	ob212	134°57'00"	C			15.50	C		Class A

Mark and Vector

Survey Number DP 574820

Meridional Circuit Mount Eden 2000

From	To	Code	Bearing		Adpt Surv	Bearing Correction	Distance		Adpt Surv	Class
PEG 649 DP 574820	PEG 672 DP 574820	ob196	314°56'00"	C			5.00	C		Class A
PEG 672 DP 574820	PEG 673 DP 574820	ob228	44°56'00"	C			19.61	C		Class A
PEG 673 DP 574820	UNMK 699 DP 574820	ob229	44°56'00"	C			6.59	C		Class A
UNMK 699 DP 574820	UNMK 694 DP 574820	ob370	44°56'00"	C			1.40	C		Class A
UNMK 694 DP 574820	PEG 674 DP 574820	ob362	44°56'00"	C			9.72	C		Class A
PEG 674 DP 574820	PEG 675 DP 574820	ob231	44°56'00"	C			18.50	C		Class A
PEG 675 DP 574820	UNMK 743 DP 574820	ob233	134°56'00"	C			24.71	C		Class A
PEG 673 DP 574820	PEG 646 DP 574820	ob230	134°56'00"	C			26.00	C		Class A
PEG 674 DP 574820	UNMK 693 DP 574820	ob232	134°56'00"	C			0.40	C		Class A
UNMK 693 DP 574820	PEG 698 DP 574820	ob360	134°56'00"	C			1.40	C		Class A
PEG 698 DP 574820	PEG 645 DP 574820	ob368	134°56'00"	C			24.20	C		Class A
PEG 643 DP 574820	UNMK 696 DP 574820	ob189	314°56'00"	C			14.34	C		Class A
UNMK 696 DP 574820	PEG 677 DP 574820	ob366	314°56'00"	C			10.66	C		Class A
PEG 677 DP 574820	PEG 716 DP 574820	ob234	44°56'00"	C			11.42	C		Class A
PEG 716 DP 574820	PEG 679 DP 574820	ob394	44°56'00"	C			6.58	C		Class A
PEG 679 DP 574820	PEG 717 DP 574820	ob236	44°56'00"	C			11.47	C		Class A
PEG 717 DP 574820	PEG 680 DP 574820	ob396	44°56'00"	C			1.23	C		Class A
PEG 680 DP 574820	PEG 678 DP 574820	ob238	44°56'00"	C			12.79	C		Class A
PEG 678 DP 574820	UNMK 768 DP 574820	ob235	135°00'00"	C			0.58	C		Class A
UNMK 702 DP 574820	PEG 653 DP 574820	ob375	135°00'00"	C			0.91	C		Class A
PEG 679 DP 574820	UNMK 688 DP 574820	ob237	134°56'00"	C			0.59	C		Class A
UNMK 688 DP 574820	PEG 700 DP 574820	ob352	134°56'00"	C			0.90	C		Class A
PEG 700 DP 574820	PEG 642 DP 574820	ob372	134°56'00"	C			23.51	C		Class A
PEG 680 DP 574820	UNMK 689 DP 574820	ob239	134°56'00"	C			0.58	C		Class A

Mark and Vector

Survey Number DP 574820

Meridional Circuit Mount Eden 2000

From	To	Code	Bearing		Adpt Surv	Bearing Correction	Distance		Adpt Surv	Class
UNMK 689 DP 574820	PEG 701 DP 574820	ob353	134°56'00"	C			1.25	C		Class A
PEG 701 DP 574820	PEG 641 DP 574820	ob373	134°56'00"	C			23.17	C		Class A
PEG 640 DP 574820	UNMK 703 DP 574820	ob185	315°00'00"	C			23.75	C		Class A
UNMK 703 DP 574820	UNMK 690 DP 574820	ob377	315°00'00"	C			0.90	C		Class A
UNMK 690 DP 574820	PEG 676 DP 574820	ob355	315°00'00"	C			0.35	C		Class A
PEG 676 DP 574820	PEG 682 DP 574820	ob240	44°56'00"	C			12.97	C		Class A
PEG 682 DP 574820	UNMK 718 DP 574820	ob242	44°56'00"	C			1.86	C		Class A
UNMK 718 DP 574820	PEG 683 DP 574820	ob398	44°56'00"	C			11.10	C		Class A
PEG 683 DP 574820	UNMK 719 DP 574820	ob244	44°56'00"	C			5.81	C		Class A
UNMK 719 DP 574820	PEG 681 DP 574820	ob400	44°56'00"	C			12.28	C		Class A
PEG 681 DP 574820	UNMK 706 DP 574820	ob241	134°56'00"	C			22.79	C		Class A
UNMK 706 DP 574820	PEG 637 DP 574820	ob382	134°56'00"	C			2.21	C		Class A
PEG 682 DP 574820	UNMK 691 DP 574820	ob243	134°56'00"	C			0.35	C		Class A
UNMK 691 DP 574820	PEG 704 DP 574820	ob357	134°56'00"	C			0.90	C		Class A
PEG 704 DP 574820	PEG 639 DP 574820	ob379	134°56'00"	C			23.75	C		Class A
PEG 683 DP 574820	UNMK 692 DP 574820	ob245	134°56'00"	C			0.35	C		Class A
UNMK 692 DP 574820	PEG 705 DP 574820	ob359	134°56'00"	C			0.90	C		Class A
PEG 705 DP 574820	PEG 638 DP 574820	ob381	134°56'00"	C			23.75	C		Class A
PEG 636 DP 574820	PEG 684 DP 574820	ob180	314°56'00"	C			26.00	C		Class A
PEG 684 DP 574820	PEG 685 DP 574820	ob246	44°56'00"	C			12.41	C		Class A
PEG 685 DP 574820	PEG 686 DP 574820	ob247	44°56'00"	C			12.50	C		Class A
PEG 686 DP 574820	PEG 634 DP 574820	ob249	134°56'00"	C			26.00	C		Class A
PEG 685 DP 574820	PEG 635 DP 574820	ob248	134°56'00"	C			26.00	C		Class A
ALP 256 DP 574430	PEG 197 DP 574430	ob342	311°20'00"	M			15.59	M		

Mark and Vector

Survey Number DP 574820

Meridional Circuit Mount Eden 2000

From	To	Code	Bearing		Adpt Surv	Bearing Correction	Distance		Adpt Surv	Class
ALP 256 DP 574430	PEG 184 DP 574820	ob343	284°22'00"	M			10.69	M		
ALP 256 DP 574430	PEG 659 DP 574820	ob344	247°43'00"	M			24.00	M		
ALP 256 DP 574430	PEG 658 DP 574820	ob345	239°56'00"	M			36.16	M		
ALP 256 DP 574430	PEG 657 DP 574820	ob346	235°35'00"	M			51.02	M		
ALP 256 DP 574430	PEG 663 DP 574820	ob347	259°29'00"	M			60.73	M		
ALP 256 DP 574430	PEG 671 DP 574820	ob348	269°34'00"	M			48.91	M		
ALP 256 DP 574430	PEG 670 DP 574820	ob349	279°44'00"	M			41.99	M		
ALP 256 DP 574430	PEG 666 DP 574820	ob350	282°15'00"	M			40.76	M		
ALP 256 DP 574430	PEG 656 DP 574820	ob351	312°11'00"	M			34.25	M		
ALP 240 DP 541639	DISK 622 DP 574820	ob35	1°10'00"	M			16.29	M		
ALP 240 DP 541639	PEG 621 DP 574820	ob36	2°11'00"	M			42.67	M		
ALP 240 DP 541639	PEG 620 DP 574820	ob37	359°28'30"	M			65.44	M		
ALP 240 DP 541639	PEG 596 DP 574820	ob38	174°19'00"	M			37.98	M		
ALP 240 DP 541639	PEG 595 DP 574820	ob39	172°54'00"	M			56.07	M		
ALP 239 DP 541639	DISK 594 DP 574820	ob26	41°25'00"	M			6.05	M		
ALP 239 DP 541639	PEG 593 DP 574820	ob27	185°02'00"	M			32.78	M		
ALP 239 DP 541639	PEG 144 DP 574430	ob28	191°32'30"	M			69.12	M		
ALP 239 DP 541639	PEG 589 DP 574820	ob29	187°27'30"	M			75.08	M		
ALP 239 DP 541639	PEG 591 DP 574820	ob30	187°26'30"	M			99.09	M		
UNMK 694 DP 574820	UNMK 707 DP 574820	ob363	134°56'00"	C			0.40	C		Class A
UNMK 707 DP 574820	UNMK 693 DP 574820	ob384	44°56'00"	C			9.72	C		Class A
UNMK 699 DP 574820	UNMK 708 DP 574820	ob371	134°56'00"	C			1.80	C		Class A
UNMK 708 DP 574820	PEG 698 DP 574820	ob385	44°56'00"	C			11.12	C		Class A
UNMK 693 DP 574820	UNMK 709 DP 574820	ob361	44°56'00"	C			18.10	C		Class A

Mark and Vector

Survey Number DP 574820

Meridional Circuit Mount Eden 2000

From	To	Code	Bearing		Adpt Surv	Bearing Correction	Distance		Adpt Surv	Class
UNMK 709 DP 574820	UNMK 767 DP 574820	ob387	134°56'00"	C			24.31	C		Class A
PEG 698 DP 574820	UNMK 711 DP 574820	ob369	44°56'00"	C			16.70	C		Class A
UNMK 711 DP 574820	UNMK 723 DP 574820	ob388	134°38'00"	C			8.07	C		Class A
UNMK 736 DP 574820	UNMK 767 DP 574820	ob453	44°56'00"	C			0.23	C		Class A
UNMK 696 DP 574820	UNMK 713 DP 574820	ob367	44°27'00"	C			0.54	C		Class A
UNMK 713 DP 574820	UNMK 714 DP 574820	ob390	314°56'00"	C			10.06	C		Class A
UNMK 714 DP 574820	UNMK 715 DP 574820	ob392	44°56'00"	C			10.88	C		Class A
UNMK 715 DP 574820	UNMK 688 DP 574820	ob393	44°56'00"	C			6.58	C		Class A
PEG 716 DP 574820	UNMK 715 DP 574820	ob395	134°56'00"	C			0.59	C		Class A
UNMK 713 DP 574820	UNMK 720 DP 574820	ob391	44°27'00"	C			0.14	C		Class A
UNMK 720 DP 574820	UNMK 721 DP 574820	ob402	315°51'00"	C			9.61	C		Class A
UNMK 721 DP 574820	PEG 700 DP 574820	ob403	46°25'00"	C			17.17	C		Class A
UNMK 702 DP 574820	UNMK 724 DP 574820	ob376	224°56'00"	C			1.25	C		Class A
UNMK 768 DP 574820	UNMK 689 DP 574820	ob449	224°56'00"	C			12.79	C		Class A
UNMK 724 DP 574820	UNMK 725 DP 574820	ob404	314°13'00"	C			22.42	C		Class A
UNMK 725 DP 574820	PEG 701 DP 574820	ob405	224°07'00"	C			11.23	C		Class A
UNMK 689 DP 574820	UNMK 729 DP 574820	ob354	224°54'00"	C			1.24	C		Class A
UNMK 729 DP 574820	UNMK 688 DP 574820	ob410	224°54'00"	C			11.46	C		Class A
PEG 701 DP 574820	PEG 700 DP 574820	ob374	226°28'00"	C			12.70	C		Class A
UNMK 706 DP 574820	UNMK 726 DP 574820	ob383	224°56'00"	C			0.35	C		Class A
UNMK 726 DP 574820	UNMK 727 DP 574820	ob406	314°56'00"	C			22.44	C		Class A
UNMK 727 DP 574820	UNMK 728 DP 574820	ob408	224°56'00"	C			11.93	C		Class A
UNMK 728 DP 574820	UNMK 692 DP 574820	ob409	224°56'00"	C			5.81	C		Class A
UNMK 691 DP 574820	UNMK 741 DP 574820	ob358	44°56'00"	C			1.86	C		Class A

Mark and Vector

Survey Number DP 574820

Meridional Circuit Mount Eden 2000

From	To	Code	Bearing		Adpt Surv	Bearing Correction	Distance		Adpt Surv	Class
UNMK 741 DP 574820	UNMK 692 DP 574820	ob424	44°56'00"	C			11.10	C		Class A
UNMK 690 DP 574820	UNMK 691 DP 574820	ob356	44°56'00"	C			12.97	C		Class A
UNMK 726 DP 574820	UNMK 730 DP 574820	ob407	224°56'00"	C			0.44	C		Class A
UNMK 739 DP 574820	UNMK 731 DP 574820	ob456	314°40'00"	C			10.88	C		Class A
UNMK 731 DP 574820	UNMK 710 DP 574820	ob412	223°31'00"	C			5.80	C		Class A
UNMK 695 DP 574820	UNMK 737 DP 574820	ob365	45°13'00"	C			14.91	C		Class A
UNMK 737 DP 574820	UNMK 732 DP 574820	ob421	135°13'00"	C			24.71	C		Class A
UNMK 687 DP 574820	UNMK 738 DP 574820	ob414	45°13'00"	C			14.31	C		Class A
UNMK 738 DP 574820	UNMK 733 DP 574820	ob422	135°13'00"	C			24.11	C		Class A
UNMK 722 DP 574820	UNMK 740 DP 574820	ob451	45°13'00"	C			15.71	C		Class A
UNMK 740 DP 574820	UNMK 735 DP 574820	ob423	135°13'00"	C			0.50	C		Class A
UNMK 735 DP 574820	UNMK 734 DP 574820	ob419	135°13'00"	C			25.01	C		Class A
PEG 717 DP 574820	UNMK 729 DP 574820	ob397	135°56'00"	C			0.58	C		Class A
UNMK 718 DP 574820	UNMK 741 DP 574820	ob399	134°56'00"	C			0.35	C		Class A
UNMK 719 DP 574820	UNMK 728 DP 574820	ob401	134°56'00"	C			0.35	C		Class A
UNMK 703 DP 574820	PEG 704 DP 574820	ob378	44°56'00"	C			12.97	C		Class A
PEG 704 DP 574820	PEG 705 DP 574820	ob380	44°56'00"	C			12.96	C		Class A
PEG 662 DP 574820	PEG 744 DP 574820	ob214	315°13'00"	C			20.16	C		Class A
PEG 744 DP 574820	PEG 745 DP 574820	ob425	18°23'00"	C			28.68	C		Class A
PEG 745 DP 574820	PEG 746 DP 574820	ob426	16°38'00"	C			25.37	C		Class A
PEG 746 DP 574820	PEG 747 DP 574820	ob427	44°55'00"	C			24.01	C		Class A
PEG 747 DP 574820	PEG 748 DP 574820	ob428	314°56'00"	C			8.46	C		Class A
PEG 748 DP 574820	PEG 749 DP 574820	ob429	24°20'00"	C			28.85	C		Class A
PEG 749 DP 574820	PEG 750 DP 574820	ob430	22°29'00"	C			6.44	C		Class A

Mark and Vector

Survey Number DP 574820

Meridional Circuit Mount Eden 2000

From	To	Code	Bearing		Adpt Surv	Bearing Correction	Distance		Adpt Surv	Class
PEG 750 DP 574820	PEG 751 DP 574820	ob431	46°45'00"	C			11.42	C		Class A
PEG 751 DP 574820	PEG 752 DP 574820	ob432	41°40'00"	C			13.17	C		Class A
PEG 752 DP 574820	PEG 753 DP 574820	ob433	21°12'00"	C			25.45	C		Class A
PEG 753 DP 574820	PEG 754 DP 574820	ob434	44°37'00"	C			25.56	C		Class A
PEG 754 DP 574820	PEG 755 DP 574820	ob435	32°41'00"	C			8.19	C		Class A
PEG 755 DP 574820	PEG 756 DP 574820	ob436	31°31'00"	C			14.93	C		Class A
PEG 756 DP 574820	PEG 757 DP 574820	ob437	46°44'00"	C			11.02	C		Class A
PEG 757 DP 574820	PEG 758 DP 574820	ob438	76°05'00"	C			37.52	C		Class A
PEG 758 DP 574820	PEG 759 DP 574820	ob439	87°48'00"	C			28.17	C		Class A
PEG 759 DP 574820	PEG 760 DP 574820	ob440	86°29'00"	C			21.26	C		Class A
PEG 760 DP 574820	PEG 761 DP 574820	ob441	80°31'00"	C			12.27	C		Class A
PEG 761 DP 574820	PEG 762 DP 574820	ob442	70°14'00"	C			23.20	C		Class A
PEG 762 DP 574820	PEG 763 DP 574820	ob443	51°45'00"	C			22.65	C		Class A
PEG 763 DP 574820	PEG 764 DP 574820	ob444	45°00'00"	C			21.94	C		Class A
PEG 764 DP 574820	PEG 765 DP 574820	ob445	171°53'00"	C			10.88	C		Class A
PEG 765 DP 574820	PEG 766 DP 574820	ob446	170°37'00"	C			10.87	C		Class A
PEG 766 DP 574820	PEG 623 DP 574820	ob447	170°00'00"	C			13.90	C		Class A
ALP 266 DP 574820	PEG 655 DP 574820	ob308	172°59'00"	M			30.72	M		
ALP 266 DP 574820	PEG 654 DP 574820	ob309	188°38'00"	M			23.49	M		
ALP 266 DP 574820	PEG 652 DP 574820	ob310	199°45'00"	M			20.92	M		
ALP 266 DP 574820	PEG 668 DP 574820	ob311	205°25'00"	M			41.31	M		
ALP 266 DP 574820	PEG 669 DP 574820	ob312	203°28'00"	M			44.53	M		
ALP 266 DP 574820	PEG 664 DP 574820	ob313	212°11'00"	M			39.91	M		
ALP 266 DP 574820	PEG 665 DP 574820	ob314	216°18'00"	M			41.91	M		

Mark and Vector

Survey Number DP 574820

Meridional Circuit Mount Eden 2000

From	To	Code	Bearing		Adpt Surv	Bearing Correction	Distance		Adpt Surv	Class
ALP 266 DP 574820	PEG 667 DP 574820	ob315	211°17'00"	M			47.79	M		
ALP 266 DP 574820	PEG 660 DP 574820	ob316	215°29'30"	M			68.07	M		
ALP 266 DP 574820	PEG 662 DP 574820	ob317	232°51'30"	M			67.69	M		
ALP 266 DP 574820	PEG 661 DP 574820	ob318	237°28'00"	M			42.45	M		
ALP 266 DP 574820	PEG 651 DP 574820	ob319	250°35'00"	M			21.01	M		
ALP 266 DP 574820	PEG 650 DP 574820	ob320	277°44'00"	M			31.32	M		
ALP 266 DP 574820	PEG 672 DP 574820	ob321	324°33'00"	M			30.37	M		
ALP 266 DP 574820	PEG 649 DP 574820	ob322	326°26'00"	M			25.46	M		
ALP 266 DP 574820	PEG 648 DP 574820	ob323	347°30'00"	M			9.43	M		
ALP 266 DP 574820	PEG 647 DP 574820	ob324	21°27'00"	M			9.90	M		
ALP 266 DP 574820	PEG 646 DP 574820	ob325	35°51'00"	M			24.99	M		
ALP 266 DP 574820	PEG 645 DP 574820	ob326	39°37'00"	M			42.57	M		
ALP 266 DP 574820	PEG 644 DP 574820	ob327	41°13'30"	M			61.02	M		
ALP 266 DP 574820	PEG 675 DP 574820	ob328	18°44'30"	M			67.86	M		
ALP 266 DP 574820	PEG 674 DP 574820	ob329	9°41'30"	M			51.90	M		
ALP 266 DP 574820	PEG 673 DP 574820	ob330	354°26'00"	M			38.81	M		
ALP 266 DP 574820	PEG 698 DP 574820	ob331	11°21'00"	M			50.88	M		
ALP 266 DP 574820	PEG 744 DP 574820	ob332	248°42'30"	M			73.15	M		
ALP 266 DP 574820	PEG 745 DP 574820	ob333	270°38'00"	M			59.12	M		
ALP 266 DP 574820	PEG 746 DP 574820	ob334	295°42'30"	M			57.55	M		
ALP 266 DP 574820	PEG 747 DP 574820	ob335	320°15'00"	M			54.58	M		
ALP 266 DP 574820	PEG 748 DP 574820	ob336	319°32'30"	M			63.01	M		
ALP 266 DP 574820	PEG 749 DP 574820	ob337	338°39'30"	M			79.69	M		
ALP 266 DP 574820	PEG 750 DP 574820	ob338	341°41'00"	M			84.45	M		

Mark and Vector

Survey Number DP 574820

Meridional Circuit Mount Eden 2000

From	To	Code	Bearing		Adpt Surv	Bearing Correction	Distance		Adpt Surv	Class
ALP 266 DP 574820	PEG 751 DP 574820	ob339	348°18'00"	M			89.87	M		
ALP 266 DP 574820	PEG 752 DP 574820	ob340	354°28'30"	M			98.29	M		
ALP 241 DP 541639	PEG 618 DP 574820	ob9	116°50'00"	M			0.83	M		
ALP 241 DP 541639	DISK 617 DP 574820	ob10	304°22'00"	M			22.09	M		
ALP 241 DP 541639	DISK 616 DP 574820	ob11	300°08'00"	M			43.02	M		
ALP 241 DP 541639	DISK 615 DP 574820	ob12	304°18'00"	M			78.70	M		
ALP 241 DP 541639	PEG 619 DP 574820	ob13	140°03'00"	M			23.67	M		
ALP 265 DP 574820	PEG 653 DP 574820	ob284	310°05'00"	M			11.77	M		
ALP 265 DP 574820	PEG 641 DP 574820	ob285	265°24'00"	M			18.08	M		
ALP 265 DP 574820	PEG 642 DP 574820	ob286	248°51'00"	M			28.94	M		
ALP 265 DP 574820	PEG 643 DP 574820	ob287	239°43'00"	M			45.98	M		
ALP 265 DP 574820	PEG 677 DP 574820	ob288	264°30'00"	M			57.67	M		
ALP 265 DP 574820	PEG 679 DP 574820	ob289	279°10'00"	M			45.27	M		
ALP 265 DP 574820	PEG 680 DP 574820	ob290	294°24'00"	M			39.22	M		
ALP 265 DP 574820	PEG 678 DP 574820	ob291	313°26'00"	M			36.74	M		
ALP 265 DP 574820	PEG 676 DP 574820	ob292	325°46'00"	M			37.40	M		
ALP 265 DP 574820	PEG 682 DP 574820	ob293	343°30'00"	M			41.83	M		
ALP 265 DP 574820	PEG 683 DP 574820	ob294	356°50'00"	M			49.36	M		
ALP 265 DP 574820	PEG 638 DP 574820	ob295	25°20'00"	M			34.99	M		
ALP 265 DP 574820	PEG 639 DP 574820	ob296	14°32'00"	M			23.19	M		
ALP 265 DP 574820	PEG 640 DP 574820	ob297	345°46'00"	M			13.66	M		
ALP 265 DP 574820	PEG 700 DP 574820	ob298	278°02'00"	M			44.07	M		
ALP 265 DP 574820	PEG 701 DP 574820	ob299	293°25'00"	M			37.51	M		
ALP 265 DP 574820	PEG 704 DP 574820	ob300	344°21'00"	M			40.73	M		

Mark and Vector

Survey Number DP 574820

Meridional Circuit Mount Eden 2000

From	To	Code	Bearing		Adpt Surv	Bearing Correction	Distance		Adpt Surv	Class
ALP 265 DP 574820	PEG 705 DP 574820	ob301	357°50'00"	M			48.43	M		
ALP 265 DP 574820	PEG 753 DP 574820	ob302	299°11'00"	M			97.48	M		
ALP 265 DP 574820	PEG 754 DP 574820	ob303	314°23'00"	M			93.97	M		
ALP 265 DP 574820	PEG 755 DP 574820	ob304	319°10'30"	M			95.96	M		
ALP 265 DP 574820	PEG 756 DP 574820	ob305	327°14'00"	M			101.49	M		
ALP 265 DP 574820	PEG 757 DP 574820	ob306	333°12'40"	M			104.07	M		
ALP 264 DP 574820	PEG 633 DP 574820	ob251	302°21'00"	M			12.20	M		
ALP 264 DP 574820	PEG 634 DP 574820	ob252	288°21'00"	M			13.31	M		
ALP 264 DP 574820	PEG 635 DP 574820	ob253	257°45'00"	M			21.96	M		
ALP 264 DP 574820	PEG 636 DP 574820	ob254	246°01'00"	M			33.08	M		
ALP 264 DP 574820	PEG 637 DP 574820	ob255	242°23'00"	M			39.69	M		
ALP 264 DP 574820	PEG 681 DP 574820	ob256	269°11'30"	M			52.87	M		
ALP 264 DP 574820	PEG 684 DP 574820	ob257	275°46'00"	M			48.88	M		
ALP 264 DP 574820	PEG 685 DP 574820	ob258	288°58'00"	M			42.16	M		
ALP 264 DP 574820	PEG 686 DP 574820	ob259	306°00'00"	M			38.37	M		
ALP 264 DP 574820	PEG 632 DP 574820	ob260	16°54'00"	M			25.33	M		
ALP 264 DP 574820	PEG 631 DP 574820	ob261	19°18'00"	M			27.51	M		
ALP 264 DP 574820	PEG 630 DP 574820	ob262	22°37'00"	M			30.94	M		
ALP 264 DP 574820	PEG 629 DP 574820	ob263	27°42'00"	M			36.71	M		
ALP 264 DP 574820	PEG 628 DP 574820	ob264	29°37'00"	M			38.53	M		
ALP 264 DP 574820	PEG 627 DP 574820	ob265	33°35'00"	M			43.16	M		
ALP 264 DP 574820	PEG 626 DP 574820	ob266	37°28'00"	M			47.59	M		
ALP 264 DP 574820	PEG 625 DP 574820	ob267	40°33'30"	M			50.83	M		
ALP 264 DP 574820	PEG 624 DP 574820	ob268	48°03'00"	M			61.41	M		

Mark and Vector

Survey Number DP 574820

Meridional Circuit Mount Eden 2000

From	To	Code	Bearing		Adpt Surv	Bearing Correction	Distance		Adpt Surv	Class
ALP 264 DP 574820	PEG 623 DP 574820	ob269	46°57'30"	M			66.94	M		
ALP 264 DP 574820	DISK 598 DP 574820	ob270	53°20'30"	M			81.36	M		
ALP 264 DP 574820	DISK 614 DP 574820	ob271	71°57'30"	M			73.43	M		
ALP 264 DP 574820	PEG 766 DP 574820	ob272	38°04'00"	M			75.42	M		
ALP 264 DP 574820	PEG 765 DP 574820	ob273	32°32'30"	M			83.16	M		
ALP 264 DP 574820	PEG 764 DP 574820	ob274	28°06'30"	M			91.69	M		
ALP 264 DP 574820	PEG 763 DP 574820	ob275	22°57'30"	M			70.98	M		
ALP 264 DP 574820	PEG 762 DP 574820	ob276	10°54'30"	M			52.28	M		
ALP 264 DP 574820	PEG 761 DP 574820	ob277	344°39'00"	M			45.10	M		
ALP 264 DP 574820	PEG 760 DP 574820	ob278	329°54'00"	M			47.93	M		
ALP 264 DP 574820	PEG 759 DP 574820	ob279	311°35'30"	M			60.51	M		
ALP 264 DP 574820	PEG 758 DP 574820	ob280	298°02'00"	M			83.17	M		
UNMK 737 DP 574820	PEG 671 DP 574820	ob420	0°09'00"	C			0.43	C		Class A
UNMK 709 DP 574820	PEG 675 DP 574820	ob386	359°50'00"	C			0.57	C		Class A
UNMK 768 DP 574820	UNMK 702 DP 574820	ob448	135°00'00"	C			23.51	C		Class A
UNMK 722 DP 574820	PEG 663 DP 574820	ob450	135°13'00"	C			0.50	C		Class A
ALP 265 DP 574820	PEG 716 DP 574820	ob281	272°58'00"	M			49.40	M		
ALP 265 DP 574820	PEG 717 DP 574820	ob282	292°44'00"	M			39.67	M		
ALP 240 DP 541639	DISK 610 DP 574820	ob31	0°26'00"	M			5.17	M		
UNMK 723 DP 574820	UNMK 712 DP 574820	ob452	132°02'00"	C			13.22	C		Class A
UNMK 712 DP 574820	UNMK 736 DP 574820	ob389	119°11'00"	C			1.70	C		Class A
UNMK 743 DP 574820	PEG 644 DP 574820	ob454	134°56'00"	C			1.29	C		Class A
UNMK 767 DP 574820	UNMK 743 DP 574820	ob455	44°56'00"	C			0.40	C		Class A
UNMK 730 DP 574820	UNMK 739 DP 574820	ob411	312°14'00"	C			10.38	C		Class A

Mark and Vector

Survey Number DP 574820

Meridional Circuit Mount Eden 2000

From	To	Code	Bearing		Adpt Surv	Bearing Correction	Distance		Adpt Surv	Class
UNMK 710 DP 574820	PEG 705 DP 574820	ob457	227°12'00"	C			10.97	C		Class A
UNMK 597 DP 574820	UNMK (273) DP 64368	ob158	352°02'00"	C			9.26	C		
ALP 236 DP 574430	DISK 143 DP 574430	ob18	3°53'30"	A	DP 574430	0°00'00"	80.55	A	DP 574430	

Mark and Vector

Survey Number DP 574820
Meridional Circuit Mount Eden 2000

From	To	Code	Chord Bearing	Arc Length	Radius		Adpt Surv
PEG 178 DP 574430	PEG 175 DP 574430	ob458	63°57'00"	19.93	30.00	A	DP 574430
DISK 82 DP 568962	DISK 81 DP 568962	ob470	73°34'00"	26.38	49.00	A	DP 568962
DISK 80 DP 568962	DISK 79 DP 568962	ob471	58°36'00"	32.88	31.00	A	DP 568962
PEG 78 DP 568962	DISK 77 DP 568962	ob472	48°40'00"	42.10	59.00	A	DP 568962
DISK 76 DP 568962	PEG 75 DP 568962	ob473	64°54'00"	14.82	101.00	A	DP 568962
PEG 180 DP 548883	PEG 179 DP 548883	ob474	59°59'00"	15.77	119.00	A	DP 548883
PEG 178 DP 548883	PEG 177 DP 548883	ob475	50°30'00"	19.22	41.50	A	DP 548883
PEG 177 DP 548883	PEG 606 DP 574430	ob476	34°43'00"	3.69	41.50	A	DP 574430
PEG 232 DP 574430	PEG 231 DP 574430	ob477	41°46'00"	14.86	31.90	A	DP 574430
PEG 230 DP 574430	PEG 223 DP 574430	ob478	3°21'00"	29.40	33.80	A	DP 574430
PEG 223 DP 574430	PEG 222 DP 574430	ob479	346°34'00"	20.82	91.00	A	DP 574430
PEG 222 DP 574430	PEG 221 DP 574430	ob480	359°37'00"	20.83	91.00	A	DP 574430
PEG 218 DP 574430	PEG 213 DP 574430	ob481	39°01'00"	28.45	92.00	A	DP 574430
PEG 213 DP 574430	PEG 212 DP 574430	ob482	56°46'00"	28.45	92.00	A	DP 574430
PEG 212 DP 574430	PEG 211 DP 574430	ob483	74°30'30"	28.46	92.00	A	DP 574430
PEG 211 DP 574430	PEG 205 DP 574430	ob484	59°25'00"	15.42	16.00	A	DP 574430
PEG 201 DP 574430	PEG 195 DP 574430	ob485	271°15'30"	39.81	160.00	A	DP 574430
PEG 195 DP 574430	PEG 194 DP 574430	ob486	256°58'30"	39.82	160.00	A	DP 574430
PEG 194 DP 574430	PEG 193 DP 574430	ob487	242°40'30"	39.81	160.00	A	DP 574430
PEG 146 DP 574430	PEG 147 DP 574430	ob459	10°06'00"	33.90	150.00	A	DP 574430
PEG 147 DP 574430	PEG 151 DP 574430	ob460	357°09'30"	33.90	150.00	A	DP 574430
PEG 151 DP 574430	PEG 152 DP 574430	ob461	351°12'30"	38.08	300.00	A	DP 574430
PEG 152 DP 574430	PEG 155 DP 574430	ob462	358°27'30"	38.08	300.00	A	DP 574430
PEG 156 DP 574430	PEG 157 DP 574430	ob463	346°03'00"	36.29	61.00	A	DP 574430
PEG 157 DP 574430	PEG 164 DP 574430	ob464	312°28'00"	36.29	61.00	A	DP 574430
PEG 165 DP 574430	PEG 166 DP 574430	ob465	304°50'00"	29.68	93.00	A	DP 574430
PEG 166 DP 574430	PEG 167 DP 574430	ob466	323°06'00"	29.69	93.00	A	DP 574430
PEG 167 DP 574430	PEG 173 DP 574430	ob467	341°23'30"	29.69	93.00	A	DP 574430
PEG 139 DP 574430	DISK 140 DP 574430	ob468	11°22'00"	26.07	48.50	A	DP 574430
PEG 142 DP 574430	DISK 143 DP 574430	ob469	2°48'00"	45.69	191.50	A	DP 574430
PEG 593 DP 574820	DISK 594 DP 574820	ob488	10°29'00"	37.91	158.50	C	
DISK 594 DP 574820	PEG 595 DP 574820	ob489	356°47'00"	37.91	158.50	C	
PEG 596 DP 574820	DISK 610 DP 574820	ob490	355°03'00"	43.19	241.50	C	
DISK 614 DP 574820	DISK 615 DP 574820	ob491	156°27'00"	36.27	76.50	C	
DISK 615 DP 574820	DISK 616 DP 574820	ob492	129°17'00"	36.27	76.50	C	
DISK 617 DP 574820	PEG 618 DP 574820	ob493	124°06'00"	22.99	78.50	C	
PEG 618 DP 574820	PEG 619 DP 574820	ob494	140°52'00"	22.99	78.50	C	
PEG 619 DP 574820	PEG 620 DP 574820	ob495	157°39'00"	22.99	78.50	C	
PEG 620 DP 574820	PEG 621 DP 574820	ob496	174°25'00"	22.99	78.50	C	

Mark and Vector

Survey Number DP 574820
Meridional Circuit Mount Eden 2000

From	To	Code	Chord Bearing	Arc Length	Radius		Adpt Surv
DISK 622 DP 574820	DISK 610 DP 574820	ob497	181°30'00"	11.12	241.50	C	

Mark Name	Mark Condition	Description
ALP 183 DP 548883		pin in top of kerb
ALP 238 DP 574430		pin in top of kerb
ALP 239 DP 541639		ALP in top of kerb
ALP 240 DP 541639		ALP in conc footpath
ALP 241 DP 541639		ALP in conc footpath
ALP 253 DP 574430		pin in top of kerb
ALP 256 DP 574430		pin in top of kerb
ALP 264 DP 574820		pin in top of kerb
ALP 265 DP 574820		pin in top of kerb
ALP 266 DP 574820		pin in top of kerb
DISK 594 DP 574820		Disk flush in edge of concrete footpath
DISK 598 DP 574820		Disk flush in edge of concrete footpath
DISK 610 DP 574820		Disk flush in edge of concrete footpath
DISK 614 DP 574820		Disk flush in edge of concrete footpath
DISK 615 DP 574820		Disk flush in edge of concrete footpath
DISK 616 DP 574820		Disk flush in edge of concrete footpath
DISK 617 DP 574820		Disk flush in edge of concrete footpath
DISK 622 DP 574820		Disk flush in edge of concrete footpath
PEG 184 DP 574820		PEG 184 DP 574430 Reinstated

***** End of Report *****

Land Registration District
North Auckland

Survey Number
LT 574820

Territorial Authority (the Council)
Auckland Council

Schedule of Easements in Gross

Last Edited: 13 May 2022 11:01:36

Purpose	Shown	Burdened Land (Servient Tenement)	Grantee
Right to convey electricity	Lot 6017	Lot 6017	Vector Limited
Right to convey telecommunications	Lot 6017	Lot 6017	Chorus New Zealand Limited

Schedule of Easements

Last Edited: 12 Jul 2022 11:44:10

Purpose	Shown	Burdened Land (Servient Tenement)	Benefited Land (Dominant Tenement)
Right to maintain garden	AA	Lot 213	Lot 214
	AB	Lot 213	Lot 219
	AC	Lot 221	Lot 9009
	AD	Lot 222	Lot 9009
	AE	Lot 223	Lot 9009
	AF	Lot 223	Lot 9009
	AG	Lot 224	Lot 9009
	AH	Lot 224	Lot 9009
	AI	Lot 225	Lot 9009
	AJ	Lot 226	Lot 9009
	AK	Lot 227	Lot 9009
	AL	Lot 227	Lot 9009
	AM	Lot 228	Lot 9009
	AN	Lot 228	Lot 9009
	AO	Lot 222	Lot 9009

Amalgamation Conditions

Last Edited: 13 May 2022 11:04:44

That Lot 6017 hereon (Legal Access) be held as to two undivided one-half shares by the owners of Lots 218 & 219 hereon as tenants in common in the said shares and that individual Record of Titles be issued in accordance herewith.

Notes

Last Edited: 24 May 2022 14:53:38

Areas BA, BB, CA, CC-CE, CG, CI-CK, and CM are subject to Geotechnical Land Covenants.

Page 1 of 1

Occupation Diagram

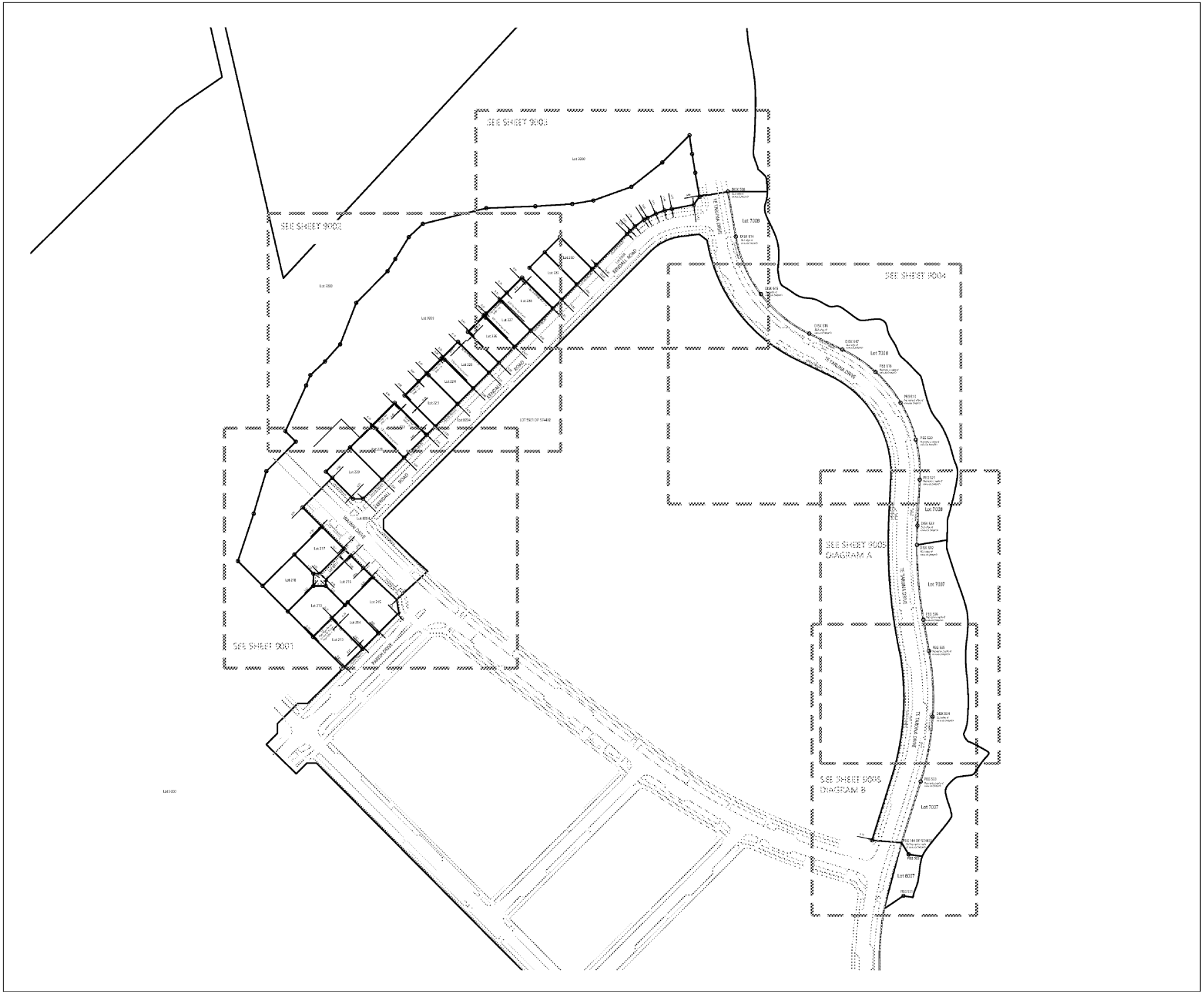

Occupation Diagram

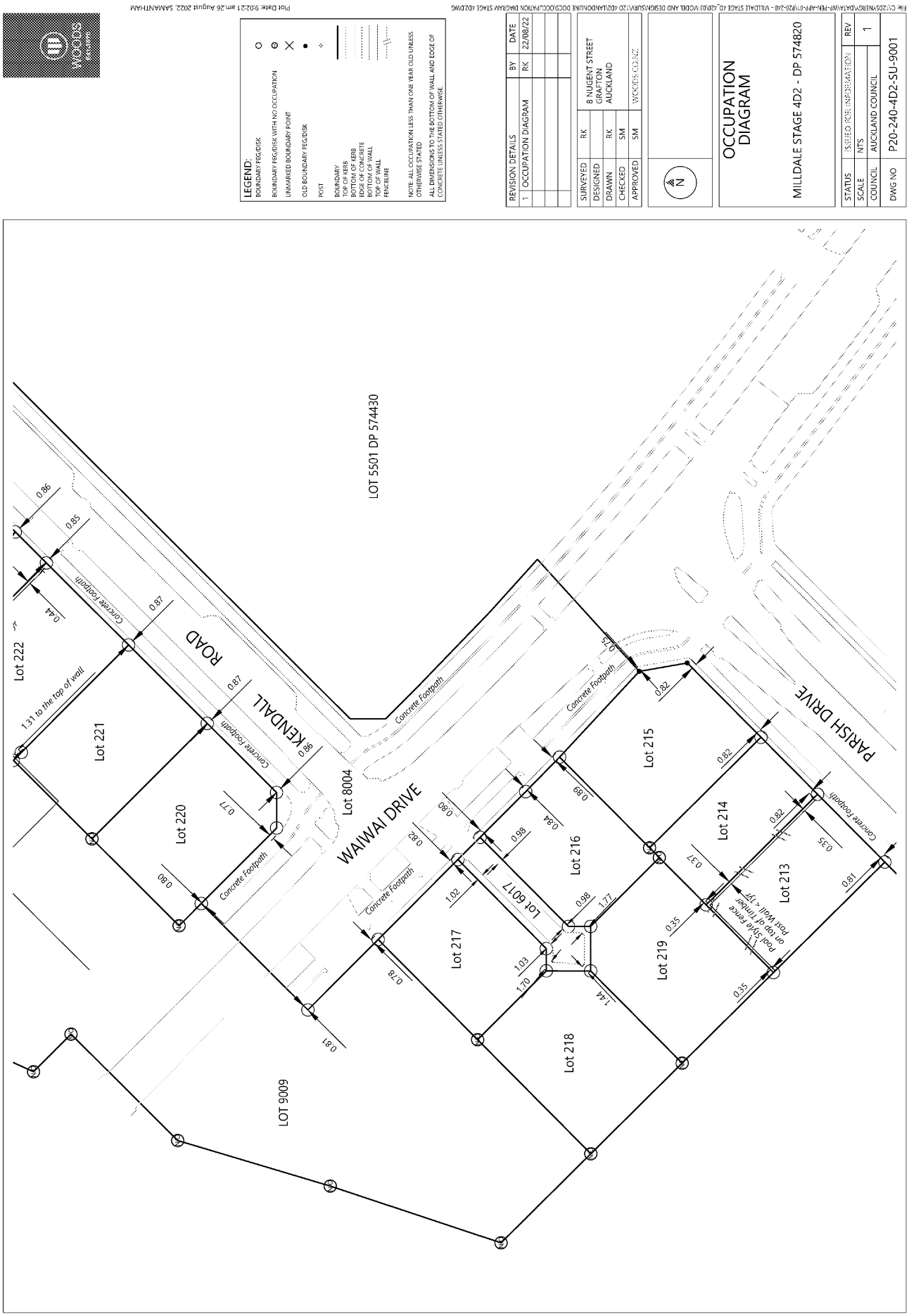

Occupation Diagram

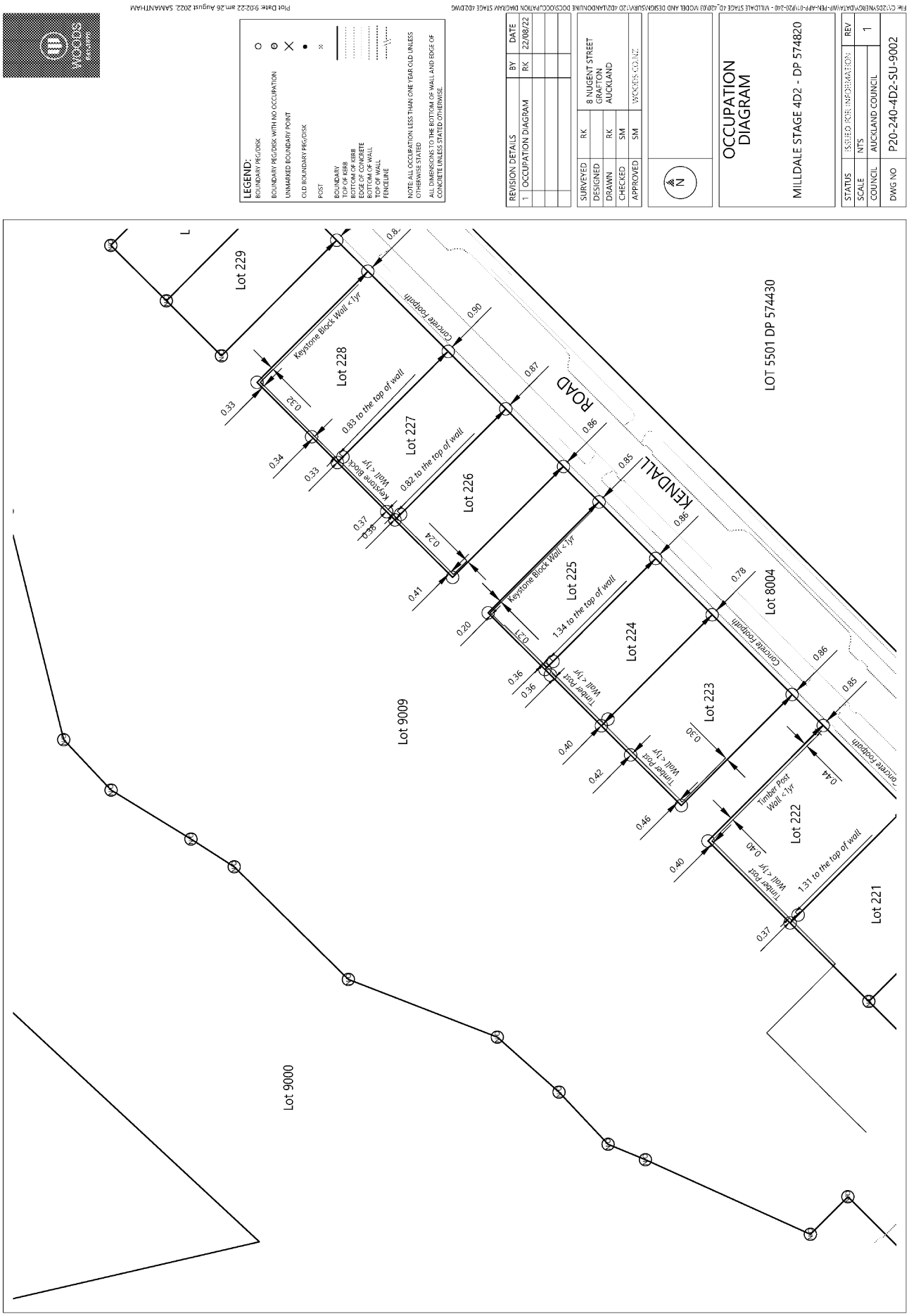

Occupation Diagram

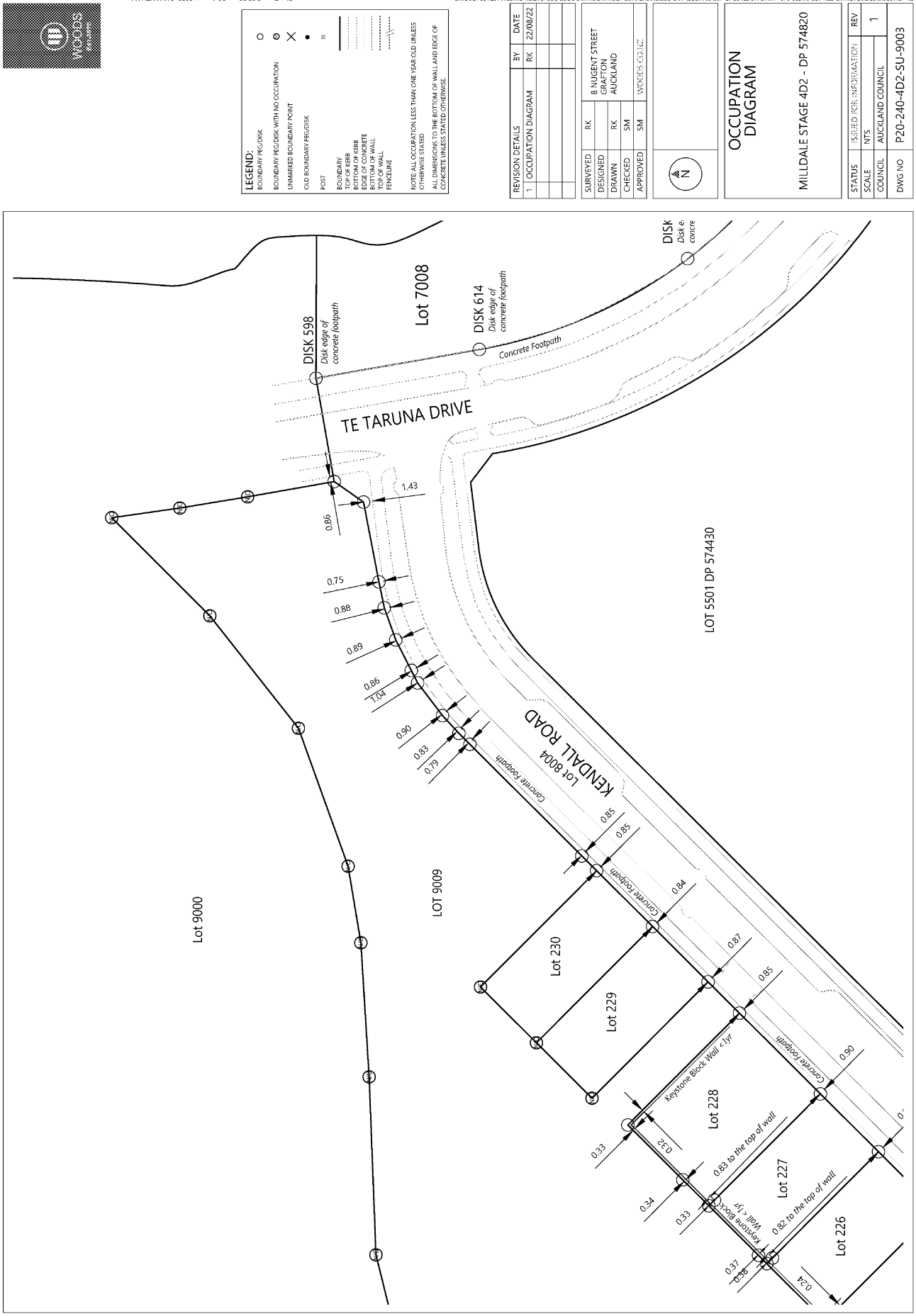

Occupation Diagram

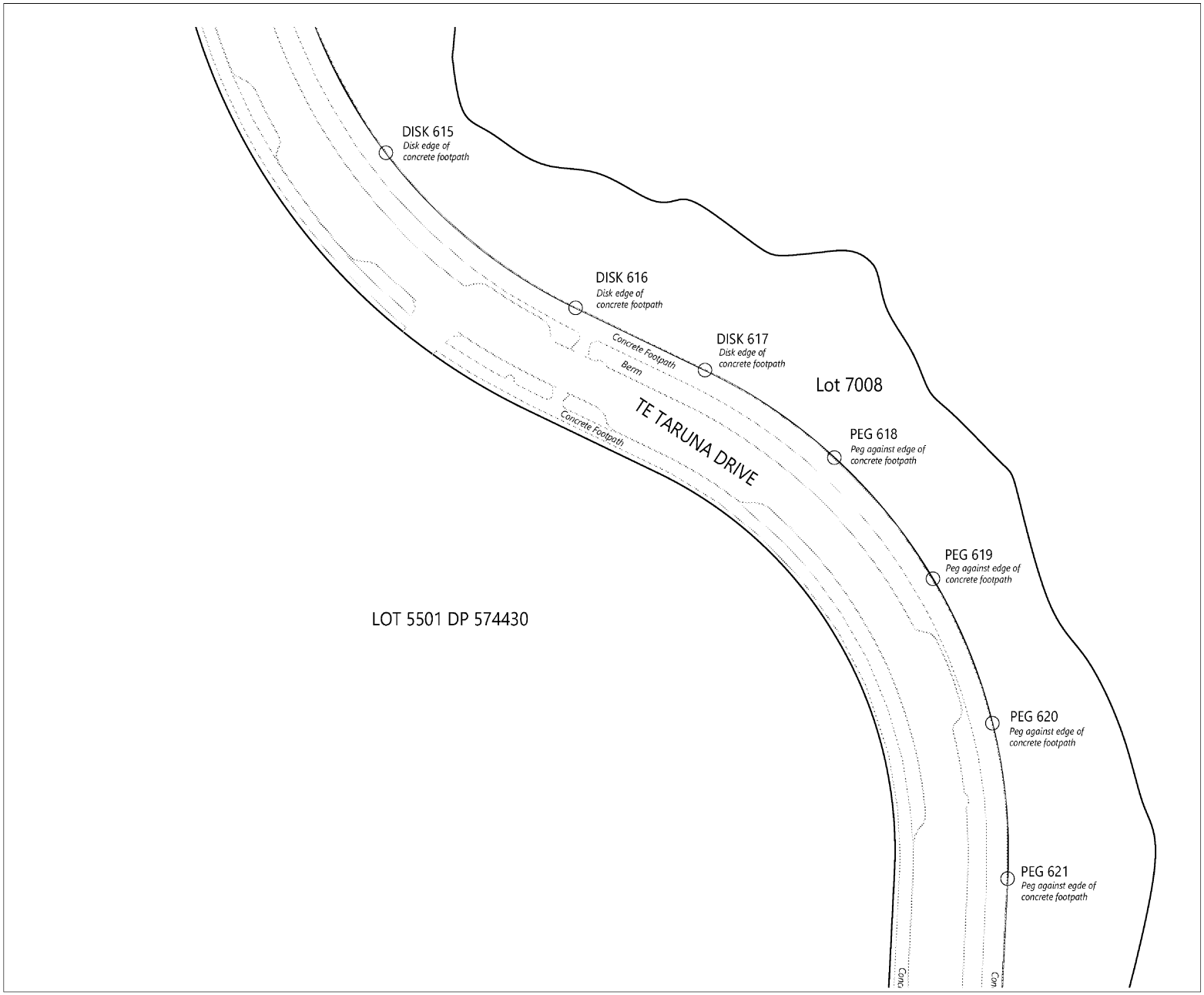

LEGEND:

BOUNDARY PEG/DISK	○
BOUNDARY PEG/DISK WITH NO OCCUPATION	⊗
UNMARKED BOUNDARY POINT	×
OLD BOUNDARY PEG/DISK	●
POST	✳
BOUNDARY	
TOP OF KERB	
BOTTOM OF KERB	
EDGE OF CONCRETE	
BOTTOM OF WALL	
TOP OF WALL	
FENCELINE	

NOTE: ALL OCCUPATION LESS THAN ONE YEAR OLD UNLESS OTHERWISE STATED

ALL DIMENSIONS TO THE BOTTOM OF WALL AND EDGE OF CONCRETE UNLESS STATED OTHERWISE.

REVISION DETAILS		BY	DATE
1	OCCUPATION DIAGRAM	RK	22/08/22

SURVEYED	RK	8 NUGENT STREET GRAFTON AUCKLAND
DESIGNED		
DRAWN	RK	
CHECKED	SM	
APPROVED	SM	WOODS.CO.NZ

N

OCCUPATION DIAGRAM

MILLDALE STAGE 4D2 - DP 574820

STATUS	ISSUED FOR INFORMATION	REV
SCALE	NTS	1
COUNCIL	AUCKLAND COUNCIL	
DWG NO	P20-240-4D2-SU-9004	

Plot Date: 5:02:22 am 26 August 2022, SAMANTHAM

File C:\2DSYNERGY\DATA\WP-PER-APP-1\P20-240 - MILLDALE STAGE 4D_4D1\4D2 MODEL AND DESIGN\SURV\2D-4D2\LANDONLINE DOCS\OCCUPATION DIAGRAM STAGE 4D2.DWG

Occupation Diagram

SHEET 9005 - DIAGRAM A

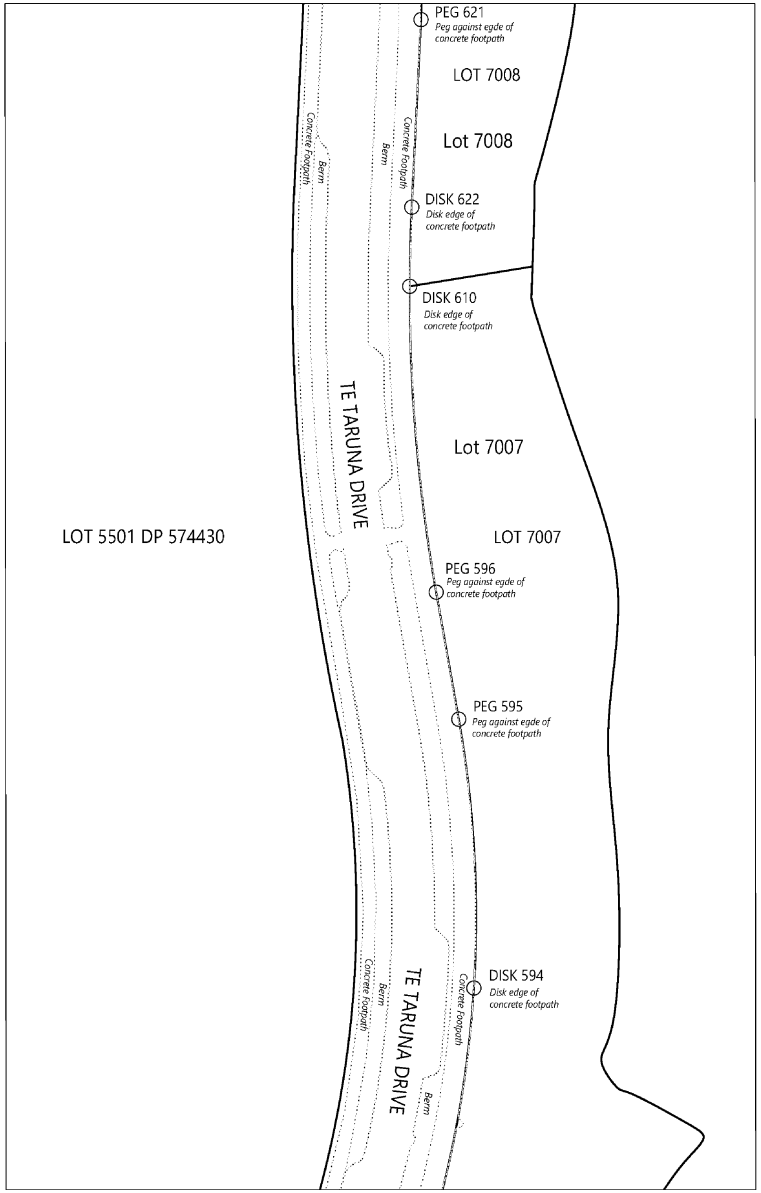

SHEET 9005 - DIAGRAM B

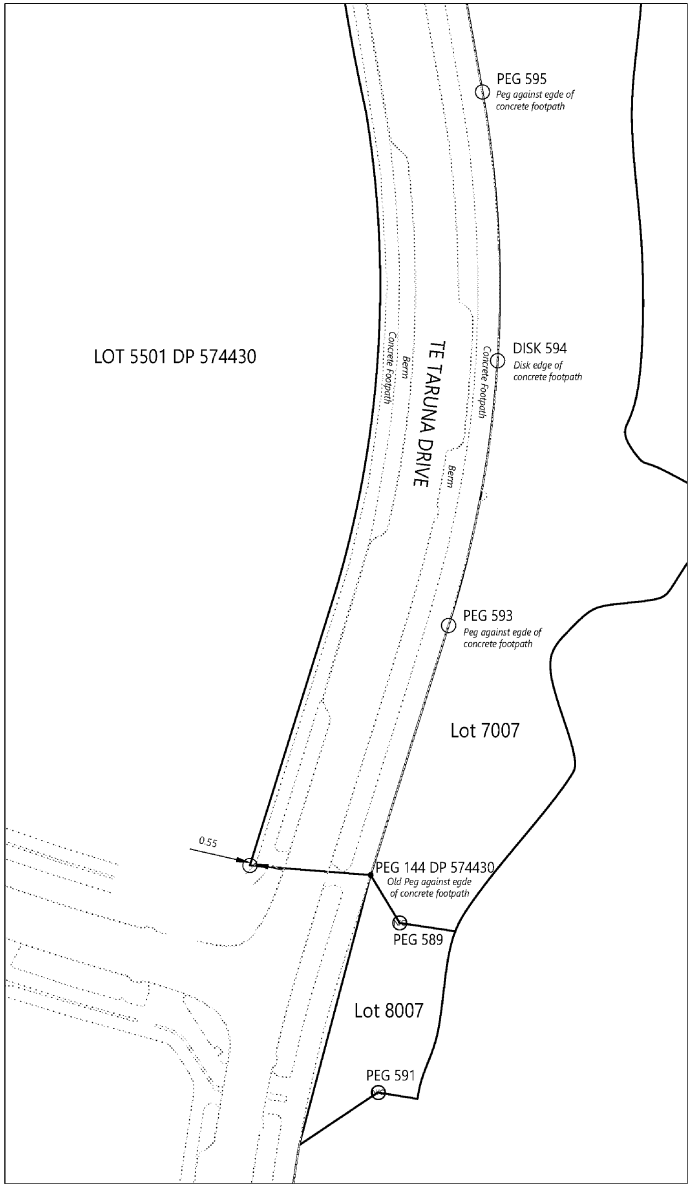

LEGEND:

BOUNDARY PEG/DISK	○
BOUNDARY PEG/DISK WITH NO OCCUPATION	⊖
UNMARKED BOUNDARY POINT	×
OLD BOUNDARY PEG/DISK	●
POST	⊗
BOUNDARY	———
TOP OF KERB	·····
BOTTOM OF KERB	·····
EDGE OF CONCRETE	·····
BOTTOM OF WALL	·····
TOP OF WALL	·····
FENCELINE	---||---

NOTE: ALL OCCUPATION LESS THAN ONE YEAR OLD UNLESS OTHERWISE STATED

ALL DIMENSIONS TO THE BOTTOM OF WALL AND EDGE OF CONCRETE UNLESS STATED OTHERWISE.

REVISION DETAILS		BY	DATE
1	OCCUPATION DIAGRAM	RK	22/08/22

SURVEYED	RK	8 NUGENT STREET GRAFTON AUCKLAND
DESIGNED		
DRAWN	RK	
CHECKED	SM	
APPROVED	SM	WOODS.CO.NZ

N

OCCUPATION DIAGRAM

MILLDALE STAGE 4D2 - DP 574820

STATUS	ISSUED FOR INFORMATION	REV
SCALE	NTS	1
COUNCIL	AUCKLAND COUNCIL	
DWG NO	P20-240-4D2-SU-9005	

Plot Date: 9:02:22 am 26 August 2022, SAMANTHAM

File: C:\2DSYNERGY\DATA\WP-PER-APP-IP\P20-240 - MILLDALE STAGE 4D_4D2\03 MODEL AND DESIGN\SURV\2D-4D2\LANDONLINE DOCS\OCCUPATION DIAGRAM STAGE 4D2.DWG

Waterloo Stream is defined as:

Left Bank
True left bank of stream
Adpt DP 64368

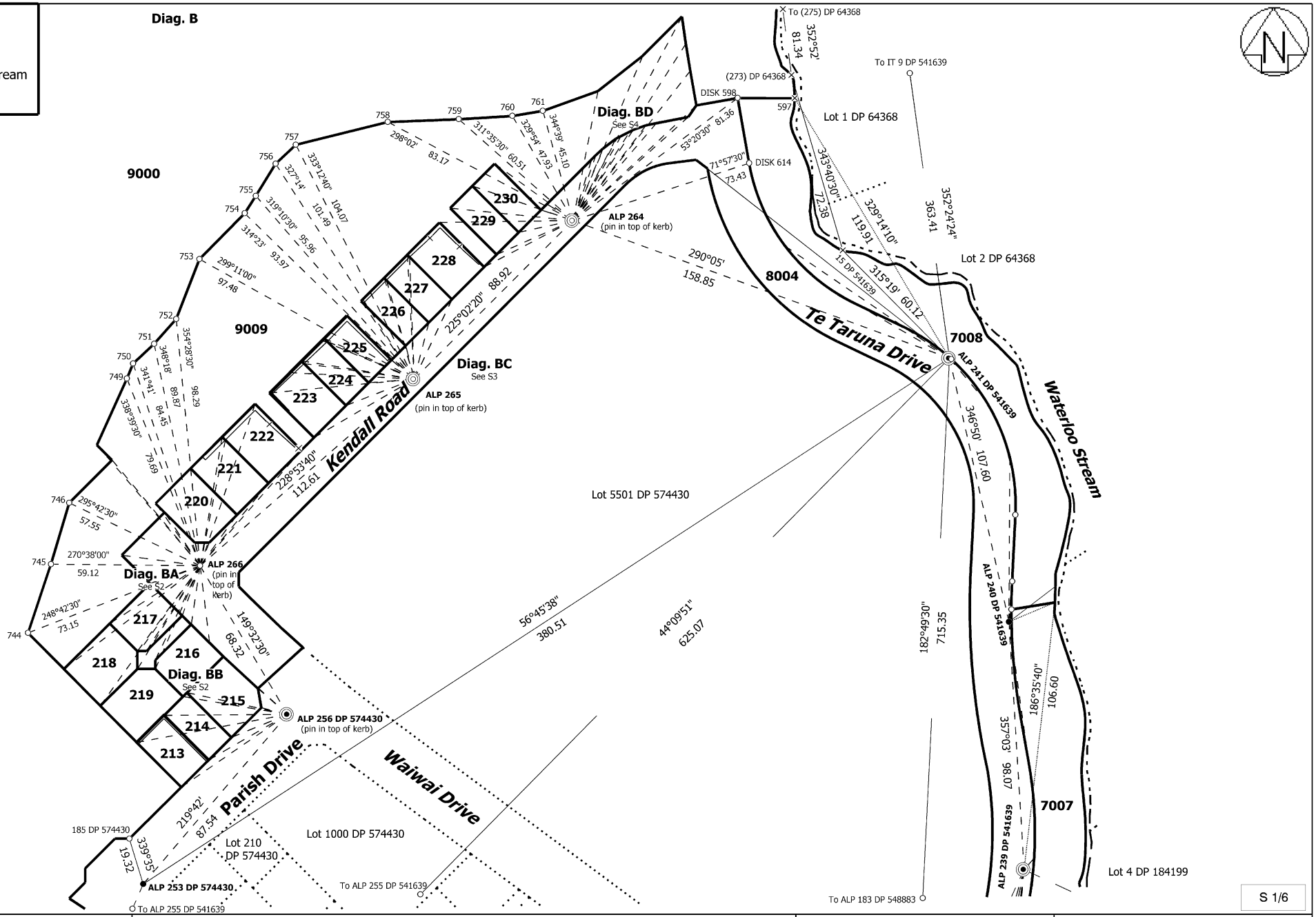

S 1/6

Land District: North Auckland Digitally Generated Plan Generated on: 22/11/2022 09:37am Page 33 of 51	Lots 213 - 230, 6017, 7006 - 7008, 8004, 8007, 9000 and 9009 being a Subdivision of Lot 9002 DP 574430	Surveyor: Samantha Kate Muirhead Firm: Wood & Partners Consultants Ltd Date of Survey: 16/08/2022	Record of Survey DP 574820 Deposited on: 18/10/2022

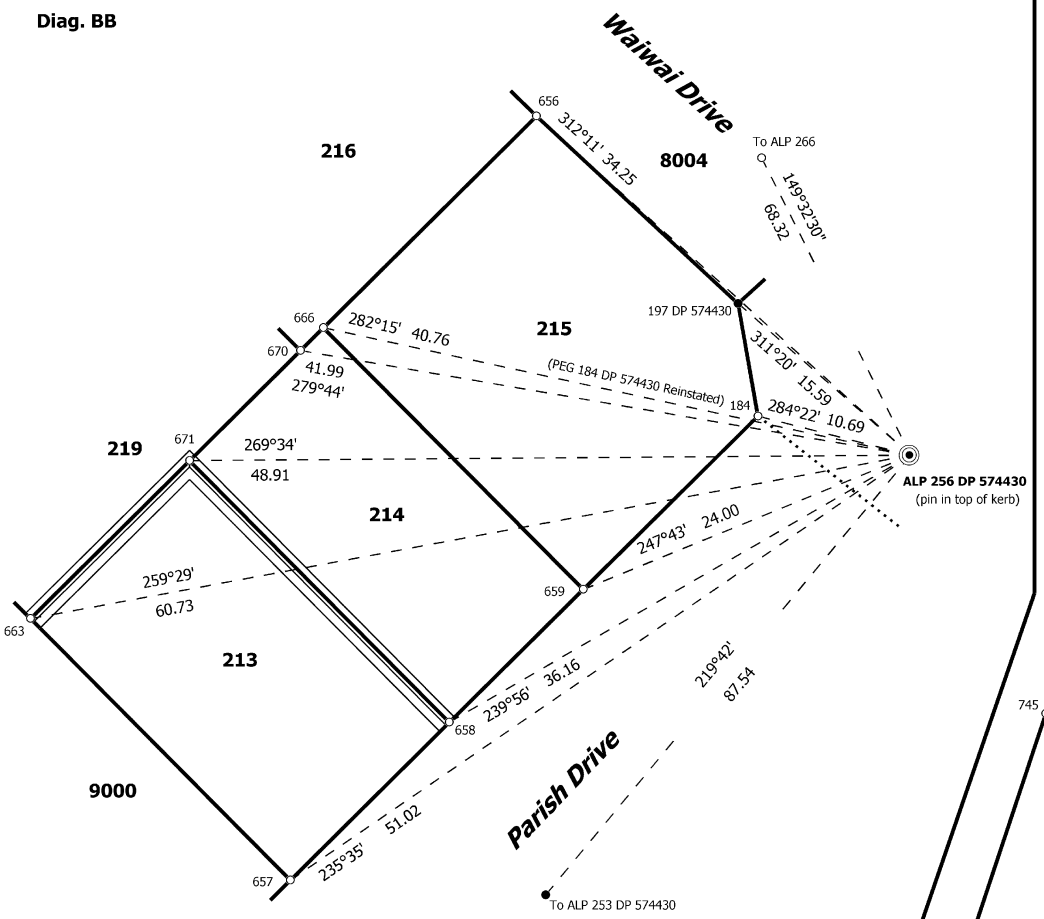

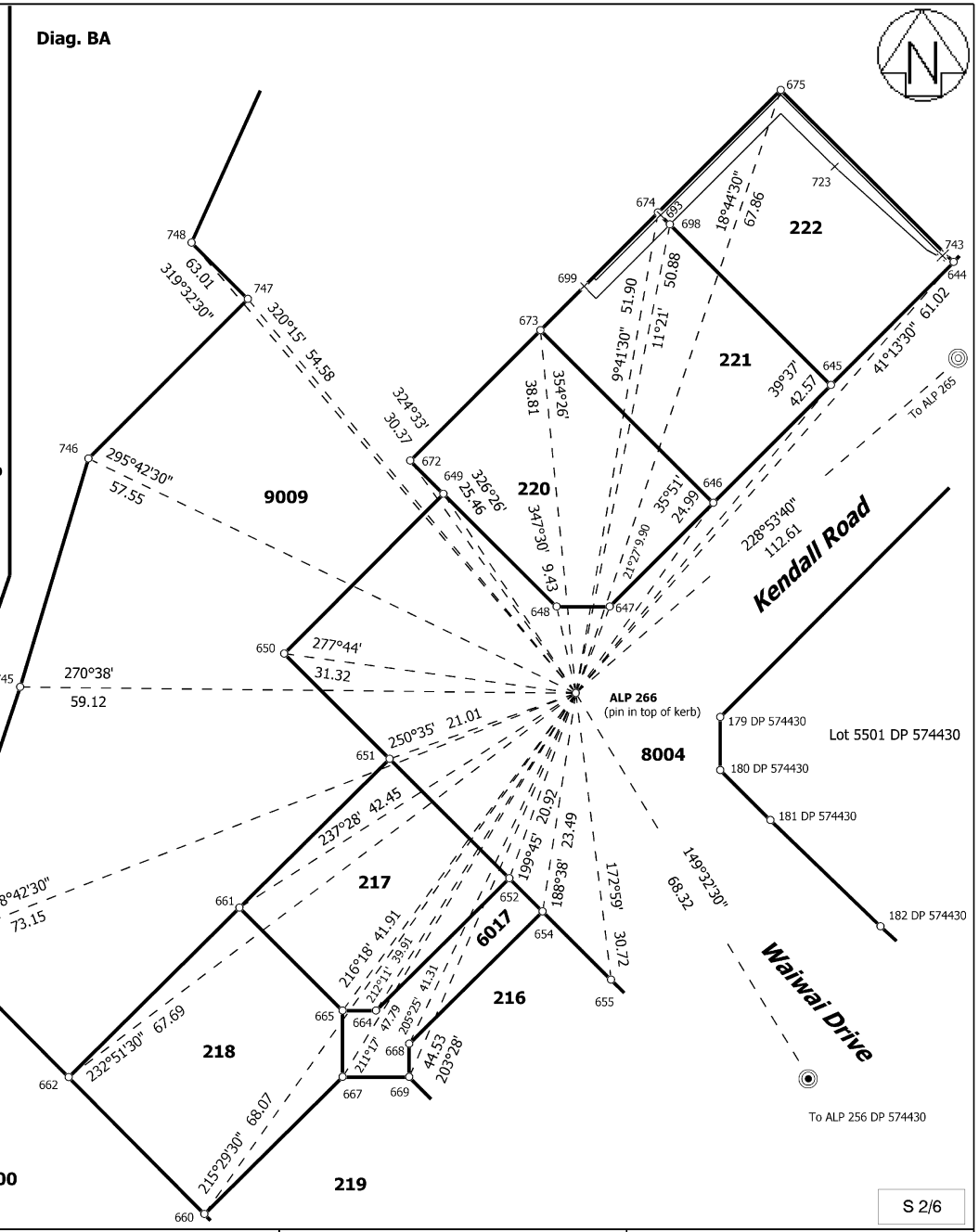

S 2/6

Land District: North Auckland Digitally Generated Plan Generated on: 22/11/2022 09:37am Page 34 of 51	Lots 213 - 230, 6017, 7006 - 7008, 8004, 8007, 9000 and 9009 being a Subdivision of Lot 9002 DP 574430	Surveyor: Samantha Kate Muirhead Firm: Wood & Partners Consultants Ltd Date of Survey: 16/08/2022	Record of Survey DP 574820 Deposited on: 18/10/2022

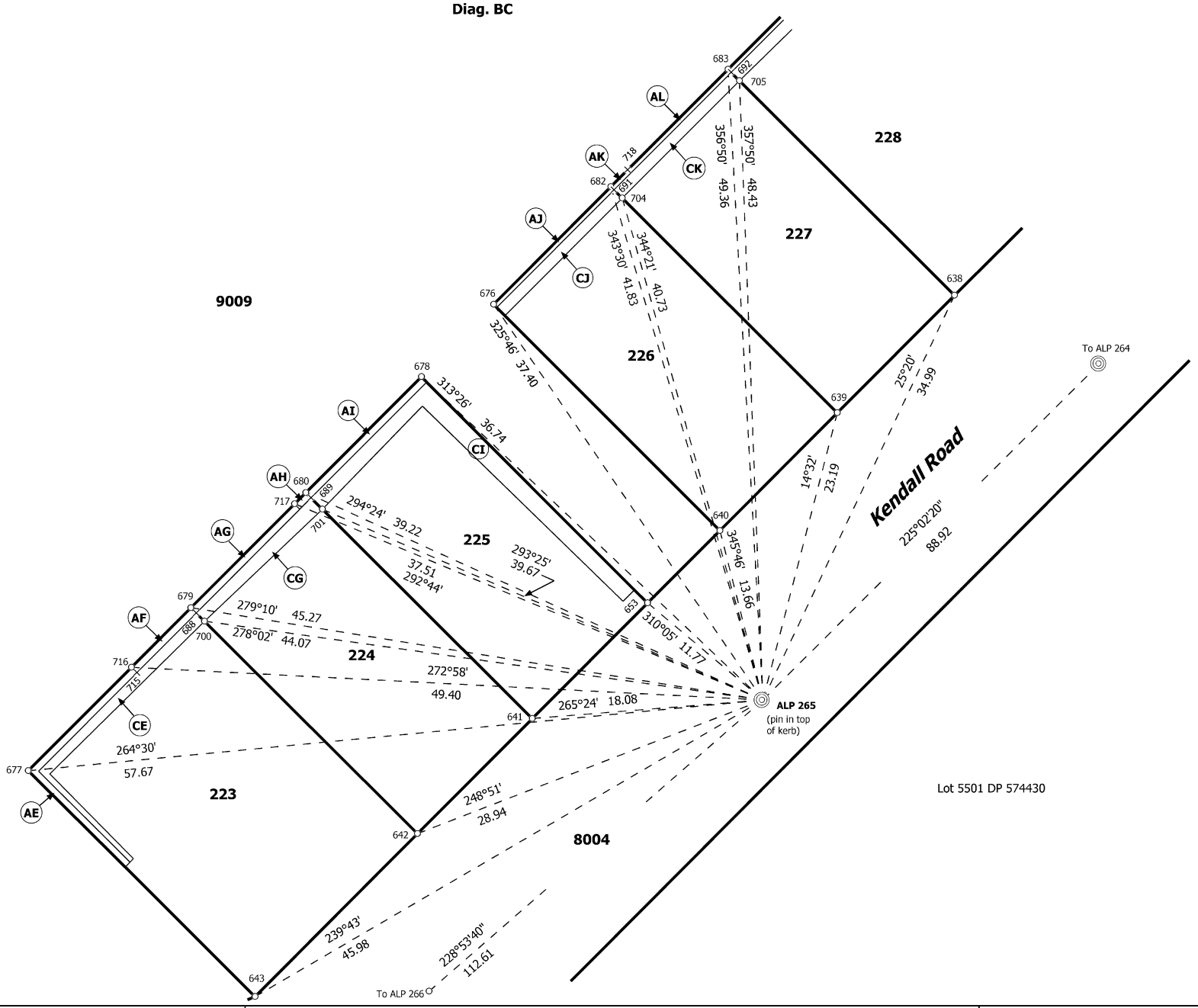

S 3/6

Land District: North Auckland Digitally Generated Plan Generated on: 22/11/2022 09:37am Page 35 of 51	Lots 213 - 230, 6017, 7006 - 7008, 8004, 8007, 9000 and 9009 being a Subdivision of Lot 9002 DP 574430	Surveyor: Samantha Kate Muirhead Firm: Wood & Partners Consultants Ltd Date of Survey: 16/08/2022	Record of Survey DP 574820 Deposited on: 18/10/2022

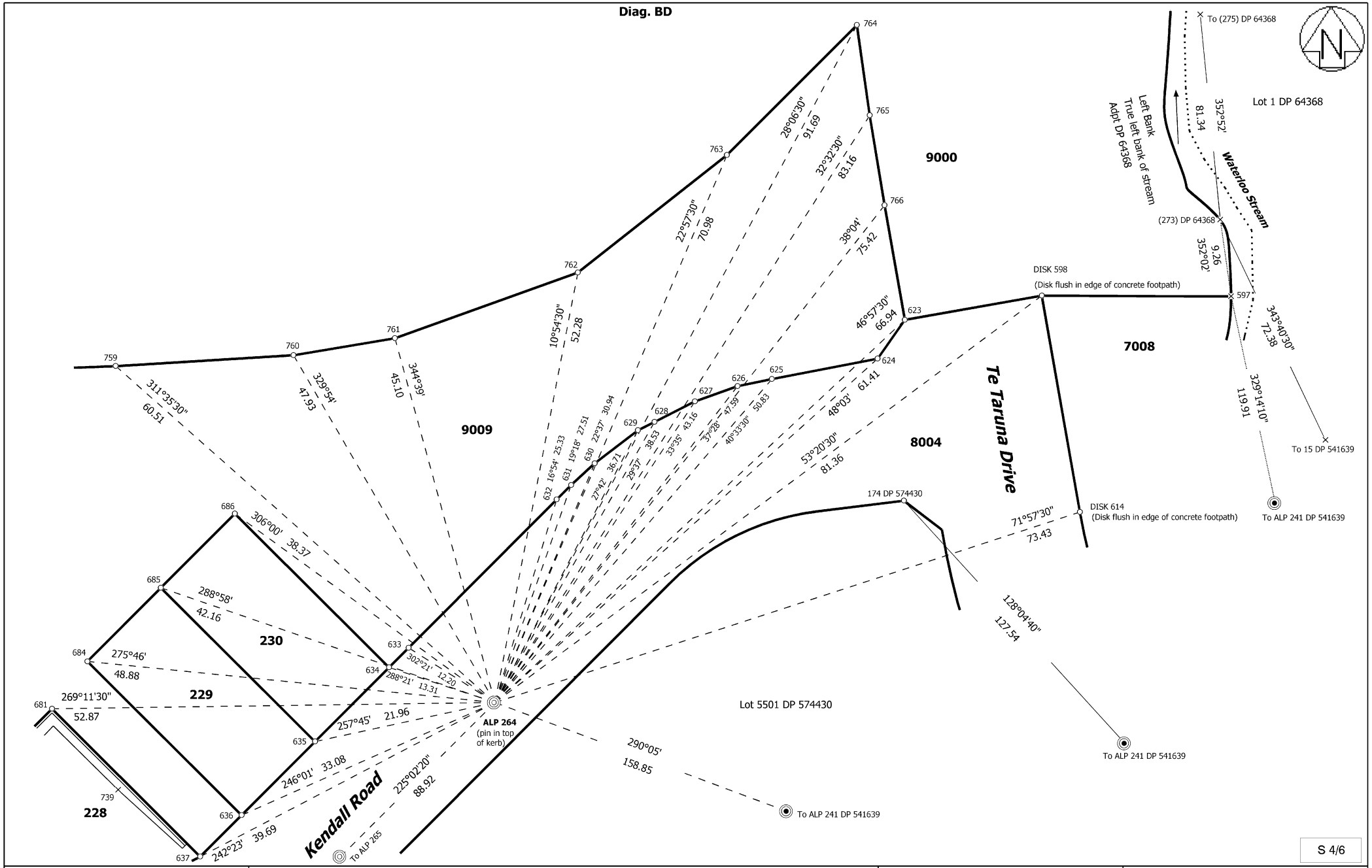

S 4/6

Land District: North Auckland Digitally Generated Plan Generated on: 22/11/2022 09:37am Page 36 of 51	Lots 213 - 230, 6017, 7006 - 7008, 8004, 8007, 9000 and 9009 being a Subdivision of Lot 9002 DP 574430	Surveyor: Samantha Kate Muirhead Firm: Wood & Partners Consultants Ltd Date of Survey: 16/08/2022	Record of Survey DP 574820 Deposited on: 18/10/2022

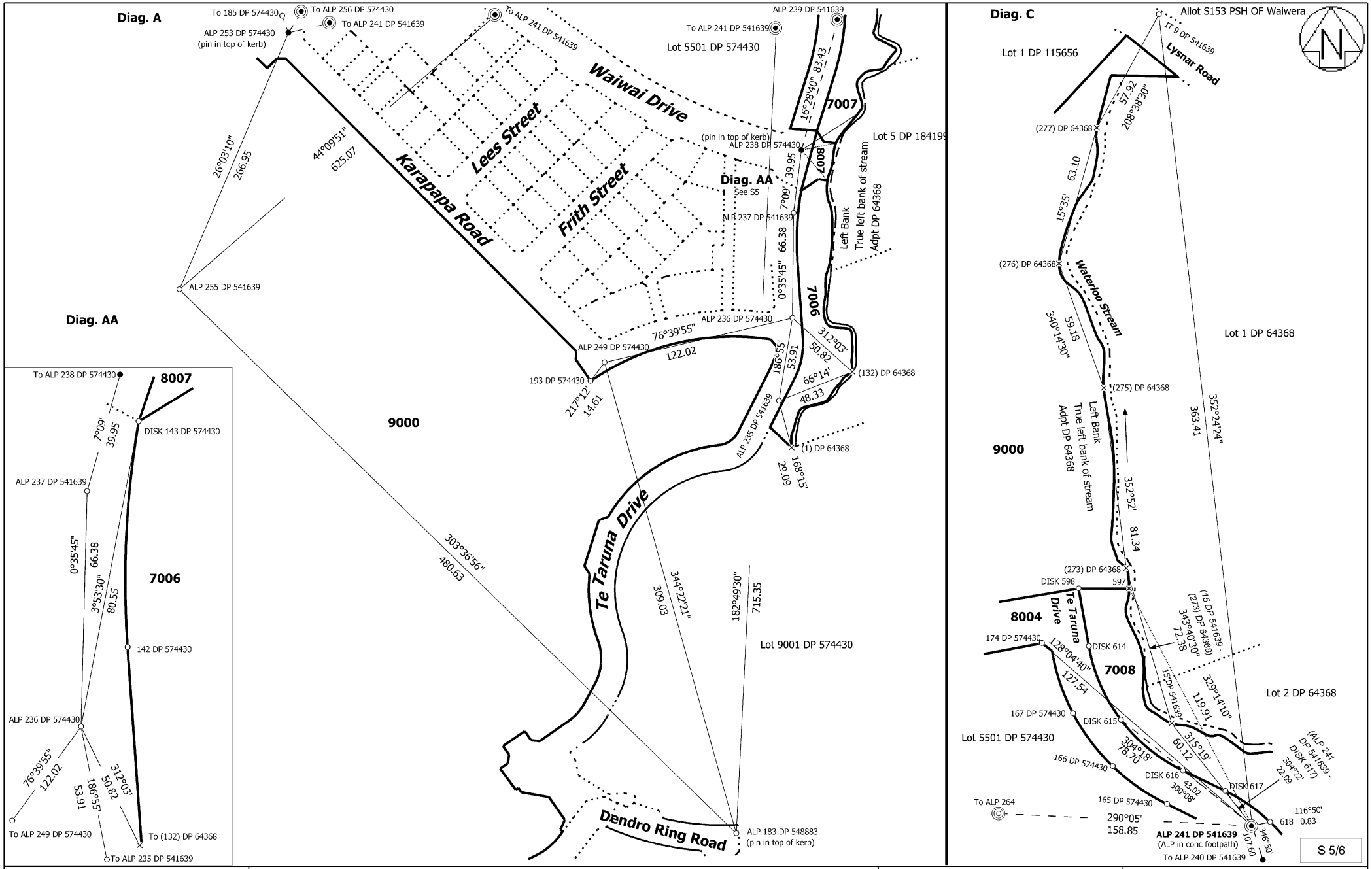

Land District: North Auckland

Digitally Generated Plan
Generated on: 22/11/2022 09:37am Page 37 of 51

Lots 213 - 230, 6017, 7006 - 7008, 8004, 8007, 9000 and 9009 being a Subdivision of Lot 9002 DP 574430

Surveyor: Samantha Kate Muirhead
Firm: Wood & Partners Consultants Ltd
Date of Survey: 16/08/2022

Record of Survey
DP 574820

Deposited on: 18/10/2022

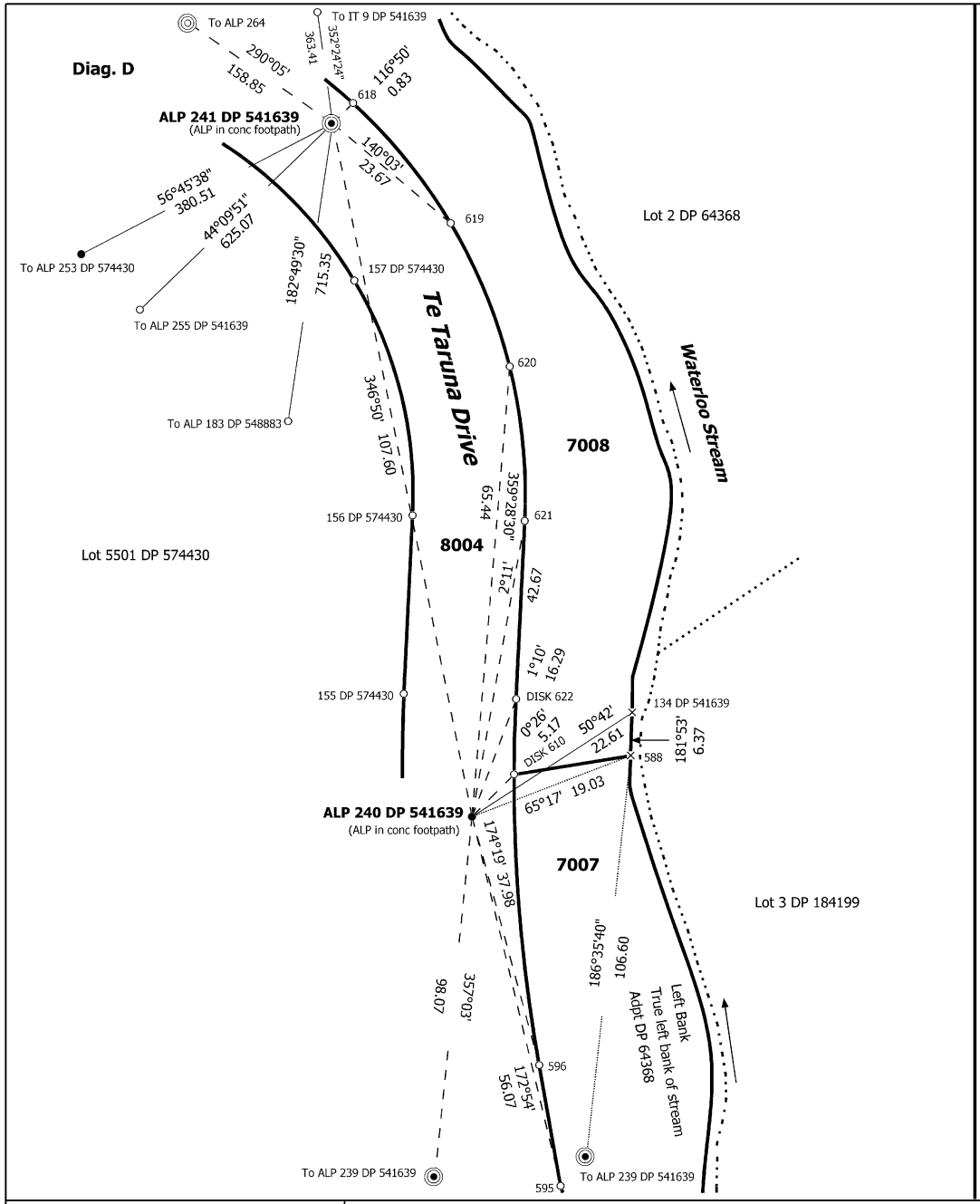

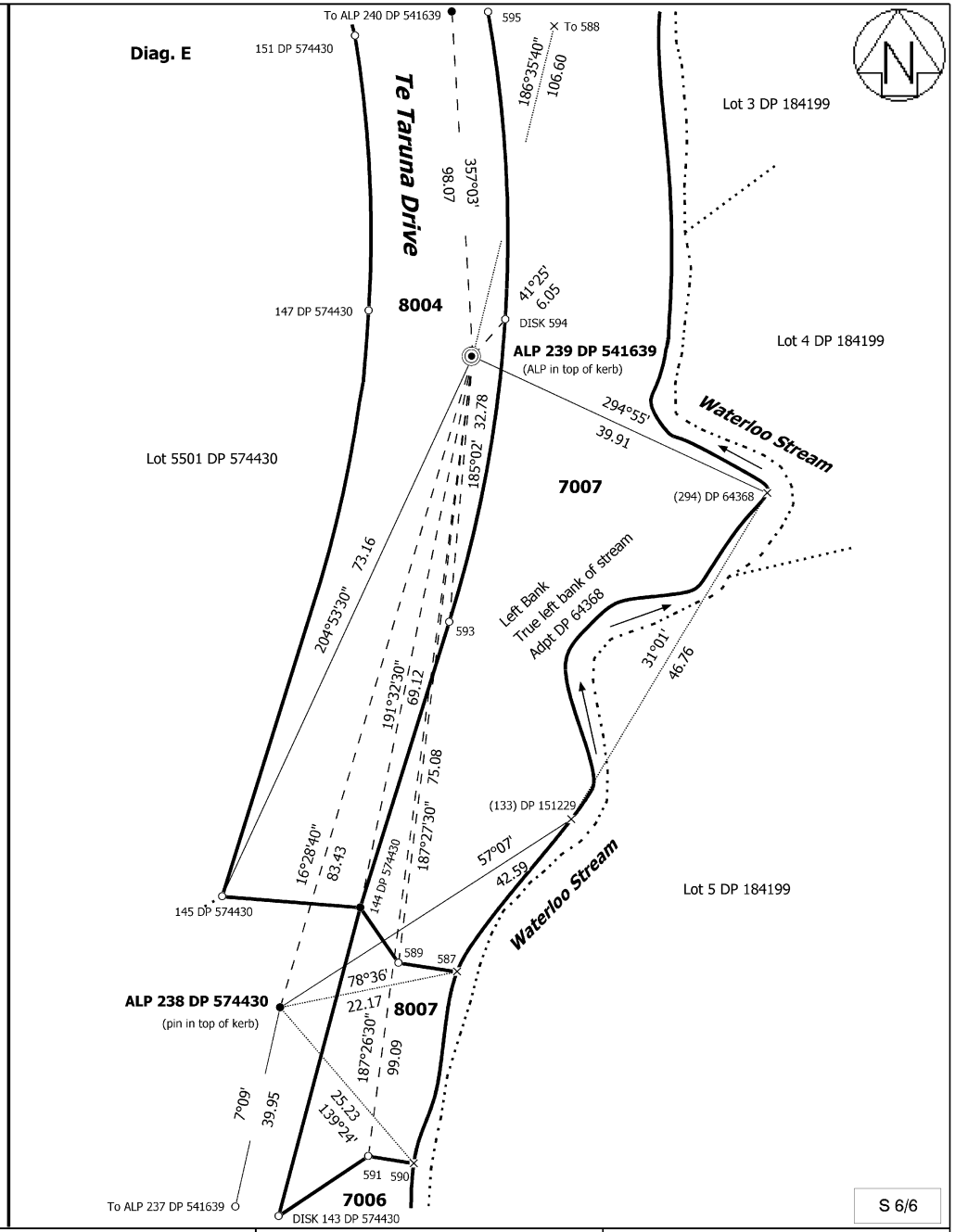

S 6/6

Land District: North Auckland Digitally Generated Plan Generated on: 22/11/2022 09:37am Page 38 of 51	Lots 213 - 230, 6017, 7006 - 7008, 8004, 8007, 9000 and 9009 being a Subdivision of Lot 9002 DP 574430	Surveyor: Samantha Kate Muirhead Firm: Wood & Partners Consultants Ltd Date of Survey: 16/08/2022	Record of Survey DP 574820 Deposited on: 18/10/2022

Subject to Part IVA Conservation Act 1987 (affects part formerly Lot 9006 DP 565038)

Diag. A

(118) DP 115656
(120) DP 115656
(119) DP 168913
(121) DP 115656
(26) DP 72198
(122) DP 168913
(123) DP 168913
(19) DP 72198
(3) DP 168913
(2) DP 168913
(14) DP 168913
DP 168913
(532) DP 151229
(13) DP 168913
(43) DP 151229
25 DP 488814
(41) DP 63393
(83) DP 63393
120 DP 568962

299°33' 20.68
222°57' 115.53
123.91 42°57'
167°00' 253.46
347°00' 355.15
222°55' 366.16
31.67 235°32'
225°12'40" 200.00
225°16' 144.18
225°23'30" 55.17
11.22 256°44'
223°16'30" 259.64
225°31' 274.57
147°02'40" 405.15
155°54' 3.54
70°46' 262.12
149°29' 291.65

Lot 4 DP 353309
Lot 5 DP 72198
Lot 1 DP 115656
Lot 14 DP 168913
Lot 5 DP 151229
Lot 4 DP 151229
Lot 3 DP 488814
Lot 2 DP 127209
Lot 3 DP 127209

Lysnar Road
Argent Lane
Section 1 SO 541623
Dendro Ring Road
Ruxton Road
Left Bank

Diag. AH See T13
Diag. AC See T2
Diag. AD See T10
Diag. AA See T8
Diag. AG See T11
Diag. AF See T10
Diag. AE See T9
Diag. AB See T9

9000 61.6468Ha
9009
8004
7008
7007
7006

Lot 1 DP 64368
Lot 2 DP 64368
Lot 5501 DP 574430
Lot 3 DP 184199
Lot 4 DP 184199
Lot 5 DP 184199
Lot 6 DP 184199

Diag. B

Diag. BC See T7
Diag. BA See T13
Diag. BB See T4
Diag. BE See T12
Diag. BG See T12
Diag. BF See T12
Diag. BD See T11

9009 1.4705Ha
9000 61.6468Ha
7006 0.3488Ha

220 221 222 223 224 225 226 227 228 229 230
213 214 215 216 217 218 219

Kendall Road — To vest in Auckland Council as Road
Parish Drive
Waiwai Drive
Lees Street
Frith Street
Karapapa Road
Te Taruna Drive
Left Bank

Lot 1 DP 64368
Lot 2 DP 64368
Lot 5501 DP 574430
Lot 3 DP 184199
Lot 4 DP 184199
Lot 5 DP 184199
Lot 6 DP 184199

T 1/13

Land District: North Auckland

Digitally Generated Plan
Generated on: 22/11/2022 09:37am Page 39 of 51

Lots 213 - 230, 6017, 7006 - 7008, 8004, 8007, 9000 and 9009 being a Subdivision of Lot 9002 DP 574430

Surveyor: Samantha Kate Muirhead
Firm: Wood & Partners Consultants Ltd
Date of Survey: 16/08/2022

Record of Survey
DP 574820

Deposited on: 18/10/2022

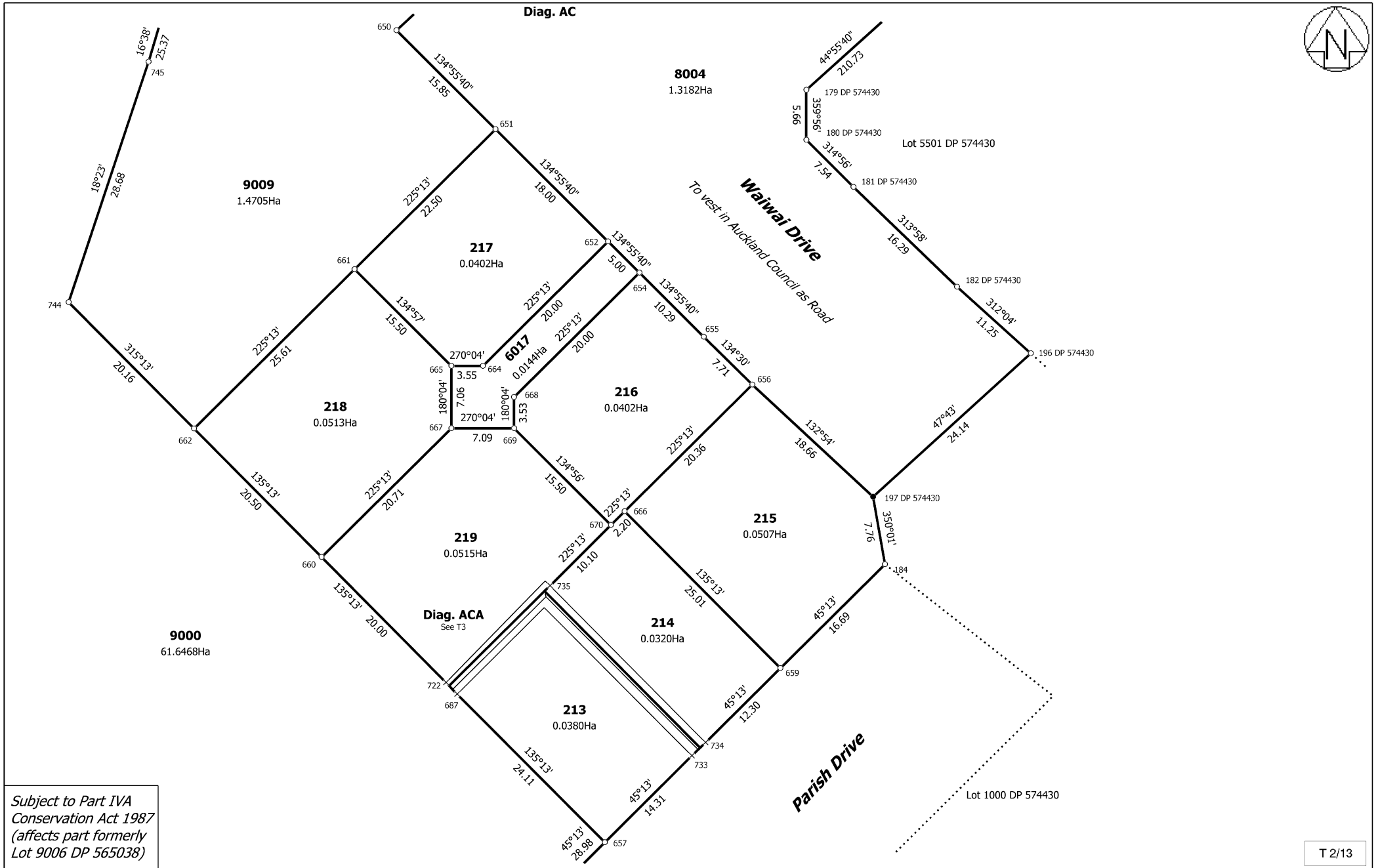

Subject to Part IVA Conservation Act 1987 (affects part formerly Lot 9006 DP 565038)

T 2/13

Land District: North Auckland Digitally Generated Plan Generated on: 22/11/2022 09:37am Page 40 of 51	Lots 213 - 230, 6017, 7006 - 7008, 8004, 8007, 9000 and 9009 being a Subdivision of Lot 9002 DP 574430	Surveyor: Samantha Kate Muirhead Firm: Wood & Partners Consultants Ltd Date of Survey: 16/08/2022	Record of Survey DP 574820 Deposited on: 18/10/2022

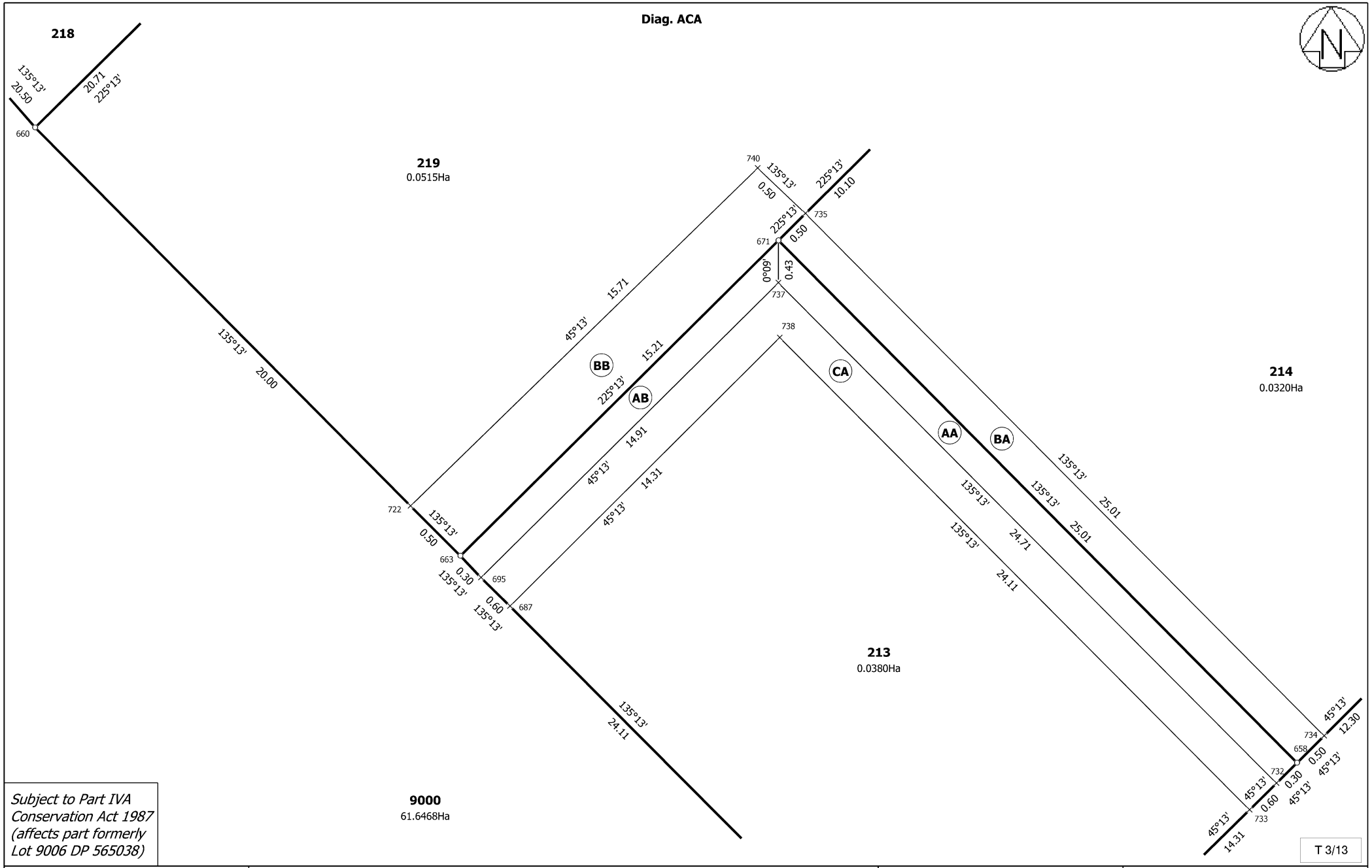

Subject to Part IVA Conservation Act 1987 (affects part formerly Lot 9006 DP 565038)

Land District: North Auckland Digitally Generated Plan Generated on: 22/11/2022 09:37am Page 41 of 51	Lots 213 - 230, 6017, 7006 - 7008, 8004, 8007, 9000 and 9009 being a Subdivision of Lot 9002 DP 574430	Surveyor: Samantha Kate Muirhead Firm: Wood & Partners Consultants Ltd Date of Survey: 16/08/2022	Record of Survey DP 574820 Deposited on: 18/10/2022

Subject to Part IVA Conservation Act 1987 (affects part formerly Lot 9006 DP 565038)

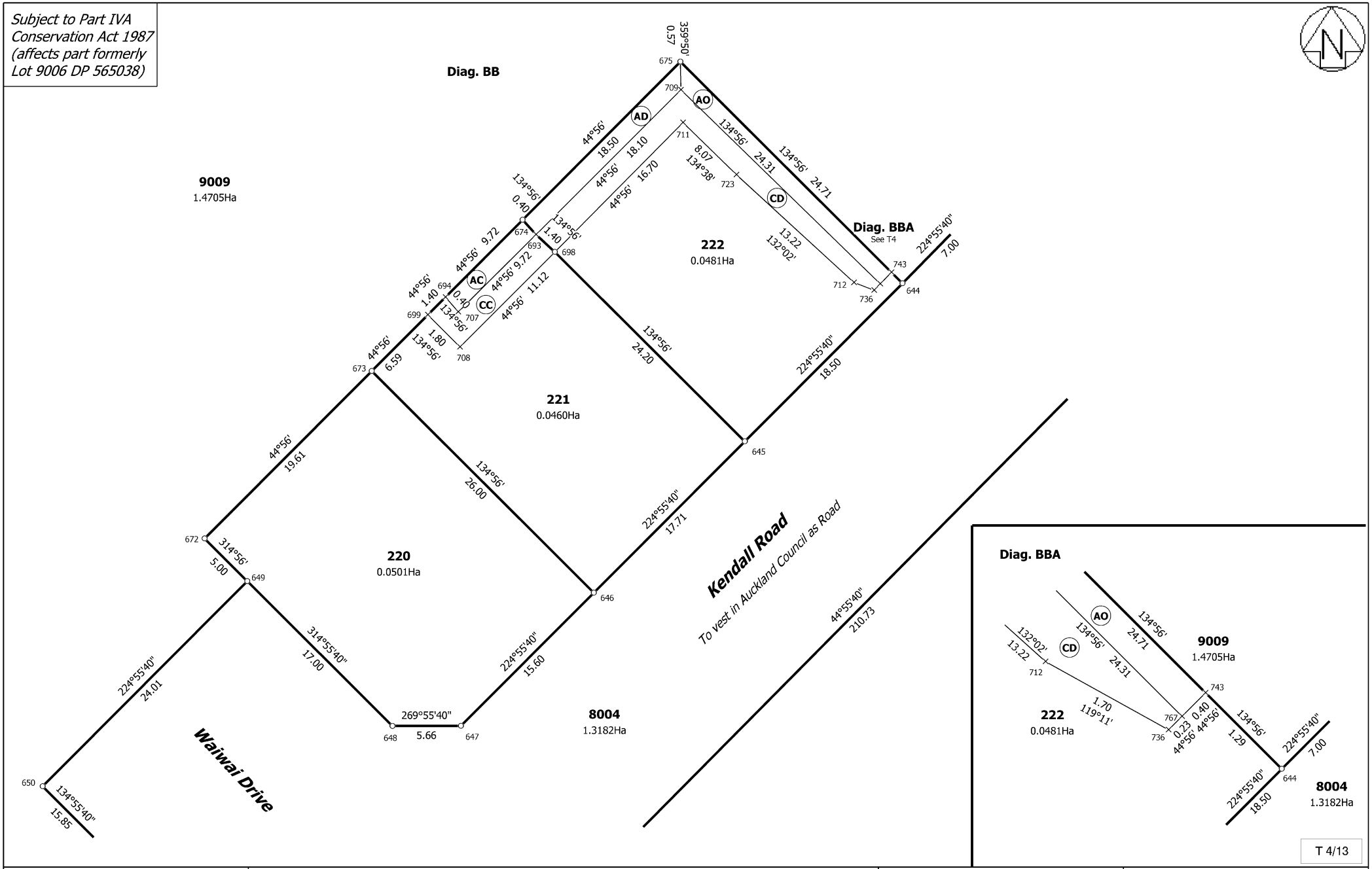

T 4/13

Land District: North Auckland Digitally Generated Plan Generated on: 22/11/2022 09:37am Page 42 of 51	Lots 213 - 230, 6017, 7006 - 7008, 8004, 8007, 9000 and 9009 being a Subdivision of Lot 9002 DP 574430	Surveyor: Samantha Kate Muirhead Firm: Wood & Partners Consultants Ltd Date of Survey: 16/08/2022	Record of Survey DP 574820 Deposited on: 18/10/2022

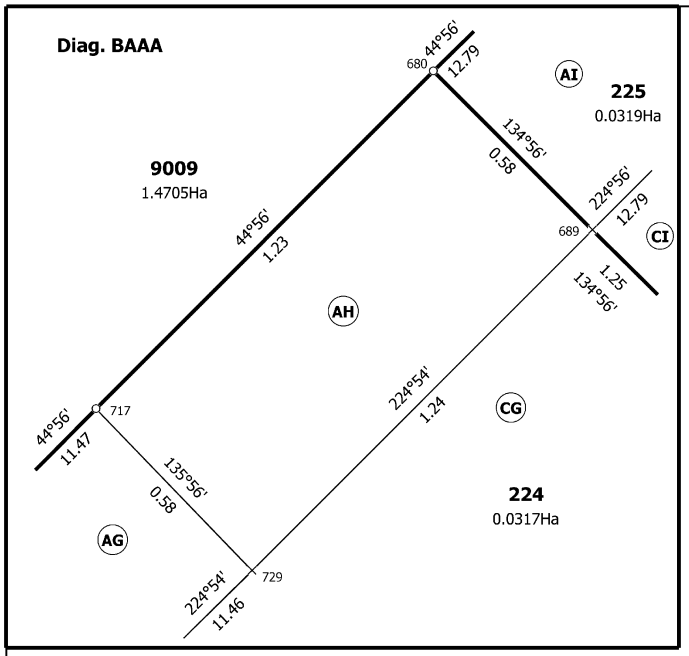

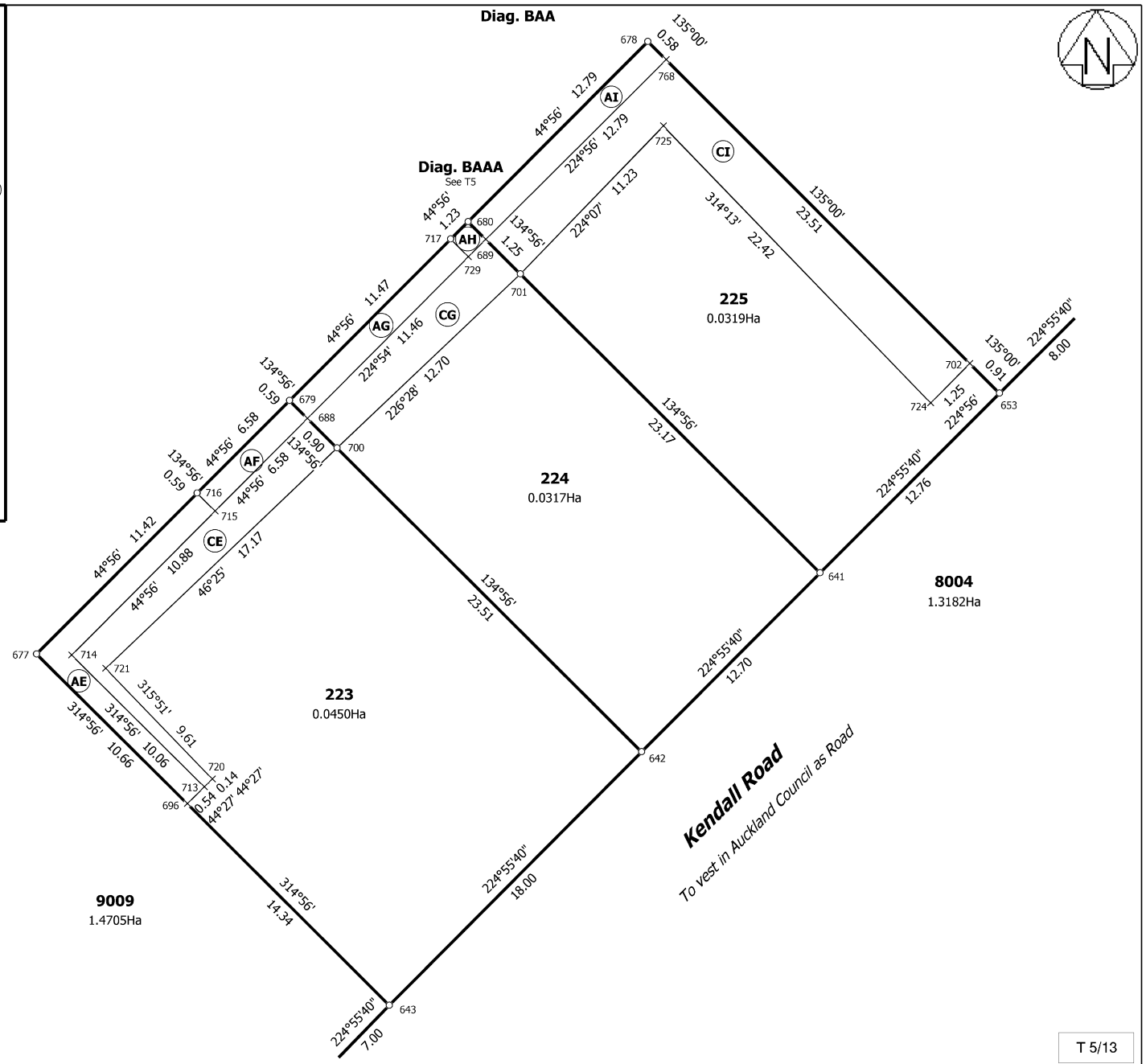

Subject to Part IVA Conservation Act 1987 (affects part formerly Lot 9006 DP 565038)

T 5/13

Land District: North Auckland Digitally Generated Plan Generated on: 22/11/2022 09:37am Page 43 of 51	Lots 213 - 230, 6017, 7006 - 7008, 8004, 8007, 9000 and 9009 being a Subdivision of Lot 9002 DP 574430	Surveyor: Samantha Kate Muirhead Firm: Wood & Partners Consultants Ltd Date of Survey: 16/08/2022	Record of Survey DP 574820 Deposited on: 18/10/2022

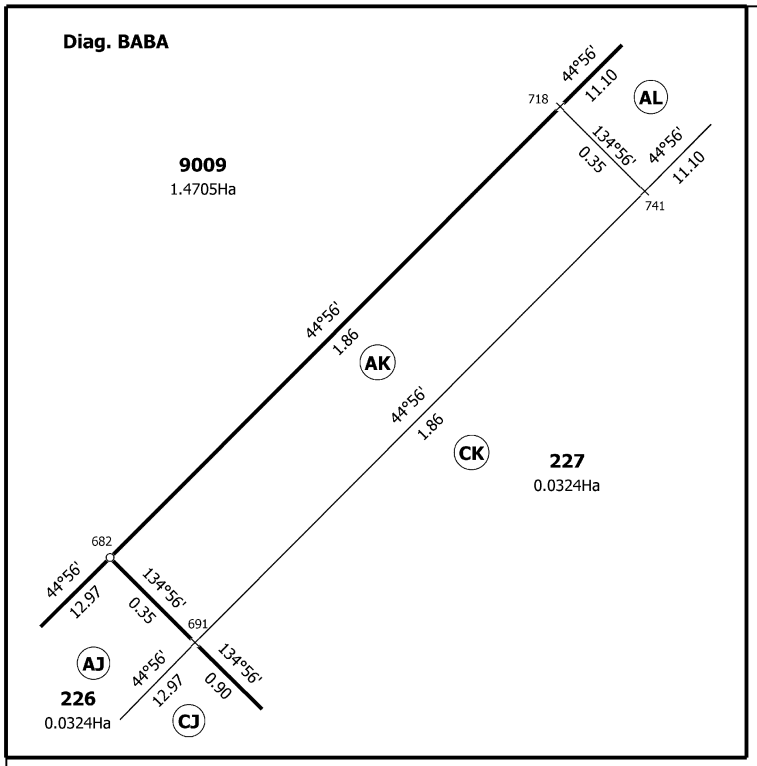

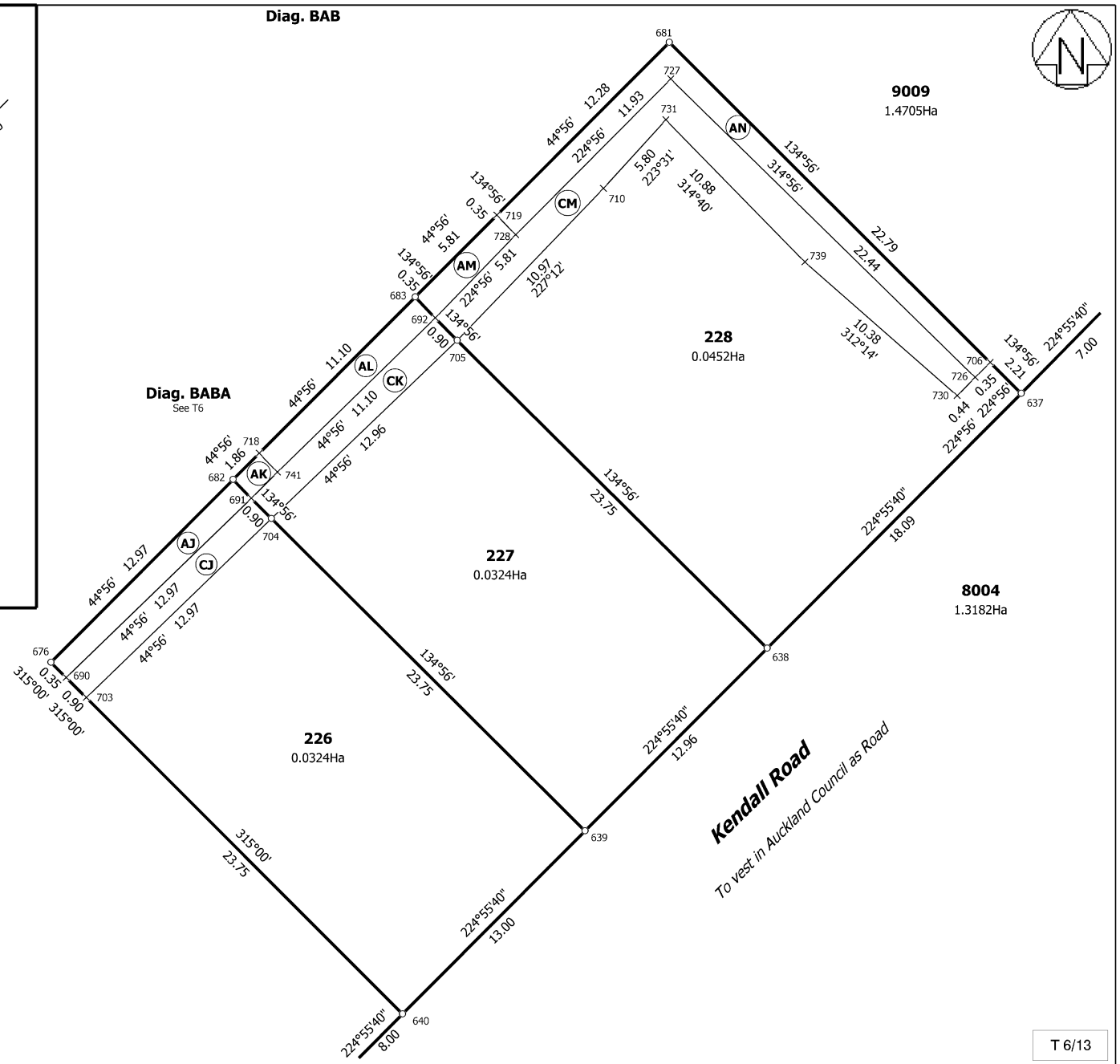

Subject to Part IVA Conservation Act 1987 (affects part formerly Lot 9006 DP 565038)

T 6/13

Land District: North Auckland Digitally Generated Plan Generated on: 22/11/2022 09:37am Page 44 of 51	Lots 213 - 230, 6017, 7006 - 7008, 8004, 8007, 9000 and 9009 being a Subdivision of Lot 9002 DP 574430	Surveyor: Samantha Kate Muirhead Firm: Wood & Partners Consultants Ltd Date of Survey: 16/08/2022	Record of Survey DP 574820 Deposited on: 18/10/2022

Diag. BC

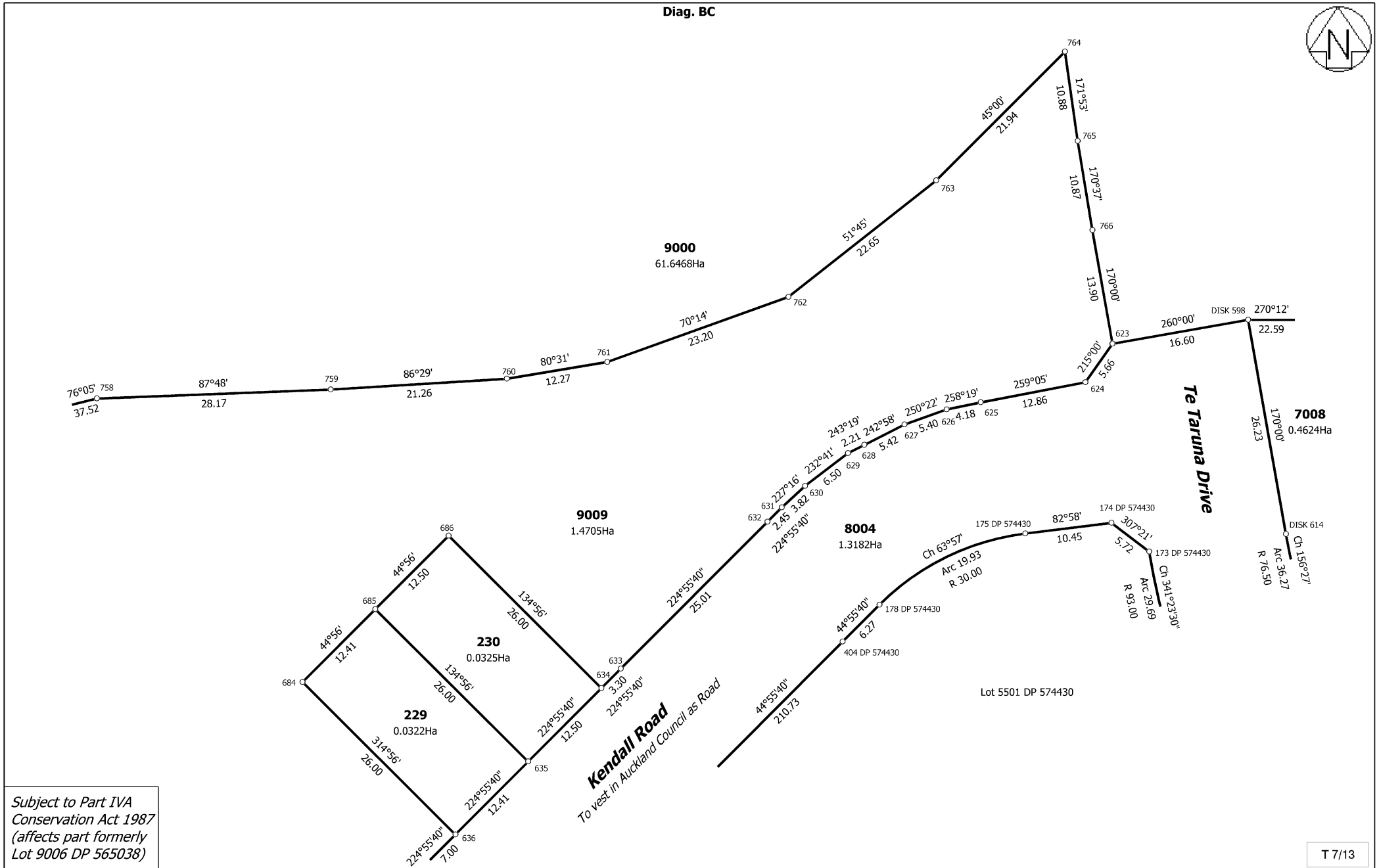

Subject to Part IVA Conservation Act 1987 (affects part formerly Lot 9006 DP 565038)

T 7/13

Land District: North Auckland Digitally Generated Plan Generated on: 22/11/2022 09:37am Page 45 of 51	Lots 213 - 230, 6017, 7006 - 7008, 8004, 8007, 9000 and 9009 being a Subdivision of Lot 9002 DP 574430	Surveyor: Samantha Kate Muirhead Firm: Wood & Partners Consultants Ltd Date of Survey: 16/08/2022	Record of Survey DP 574820 Deposited on: 18/10/2022

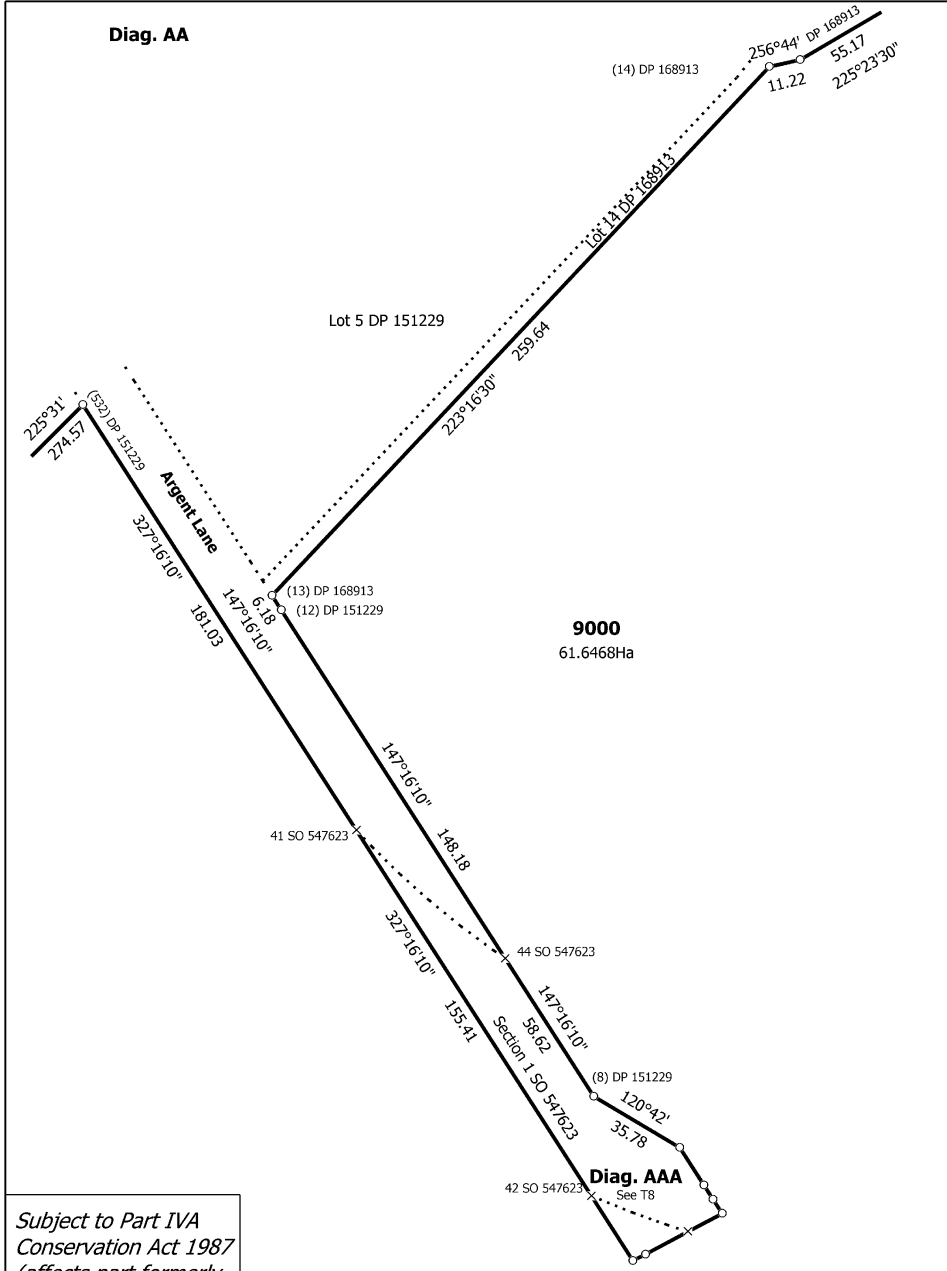

Subject to Part IVA Conservation Act 1987 (affects part formerly Lot 9006 DP 565038)

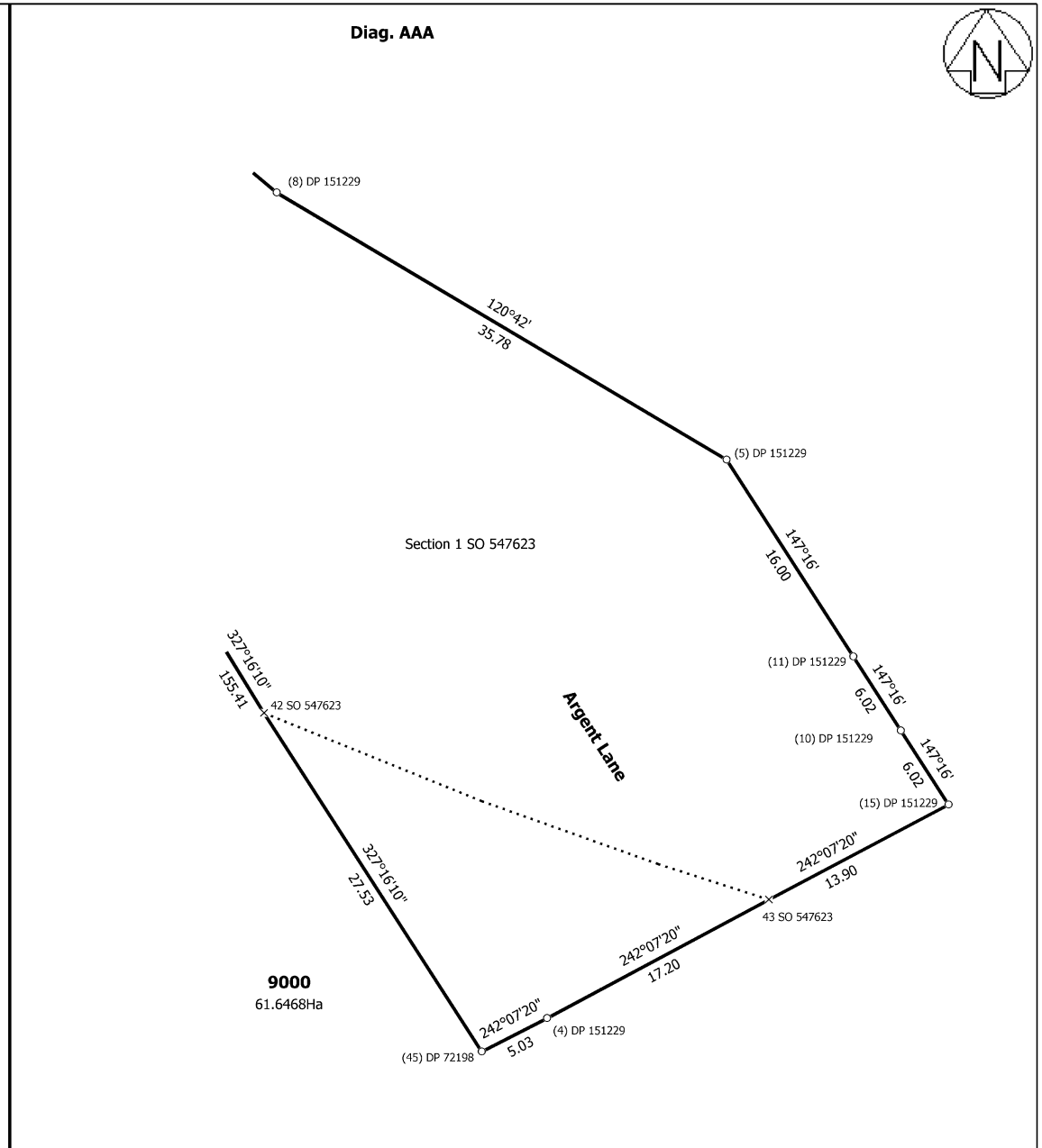

T 8/13

Land District: North Auckland Digitally Generated Plan Generated on: 22/11/2022 09:37am Page 46 of 51	Lots 213 - 230, 6017, 7006 - 7008, 8004, 8007, 9000 and 9009 being a Subdivision of Lot 9002 DP 574430	Surveyor: Samantha Kate Muirhead Firm: Wood & Partners Consultants Ltd Date of Survey: 16/08/2022	Record of Survey DP 574820 Deposited on: 18/10/2022

Subject to Part IVA Conservation Act 1987 (affects part formerly Lot 9006 DP 565038)

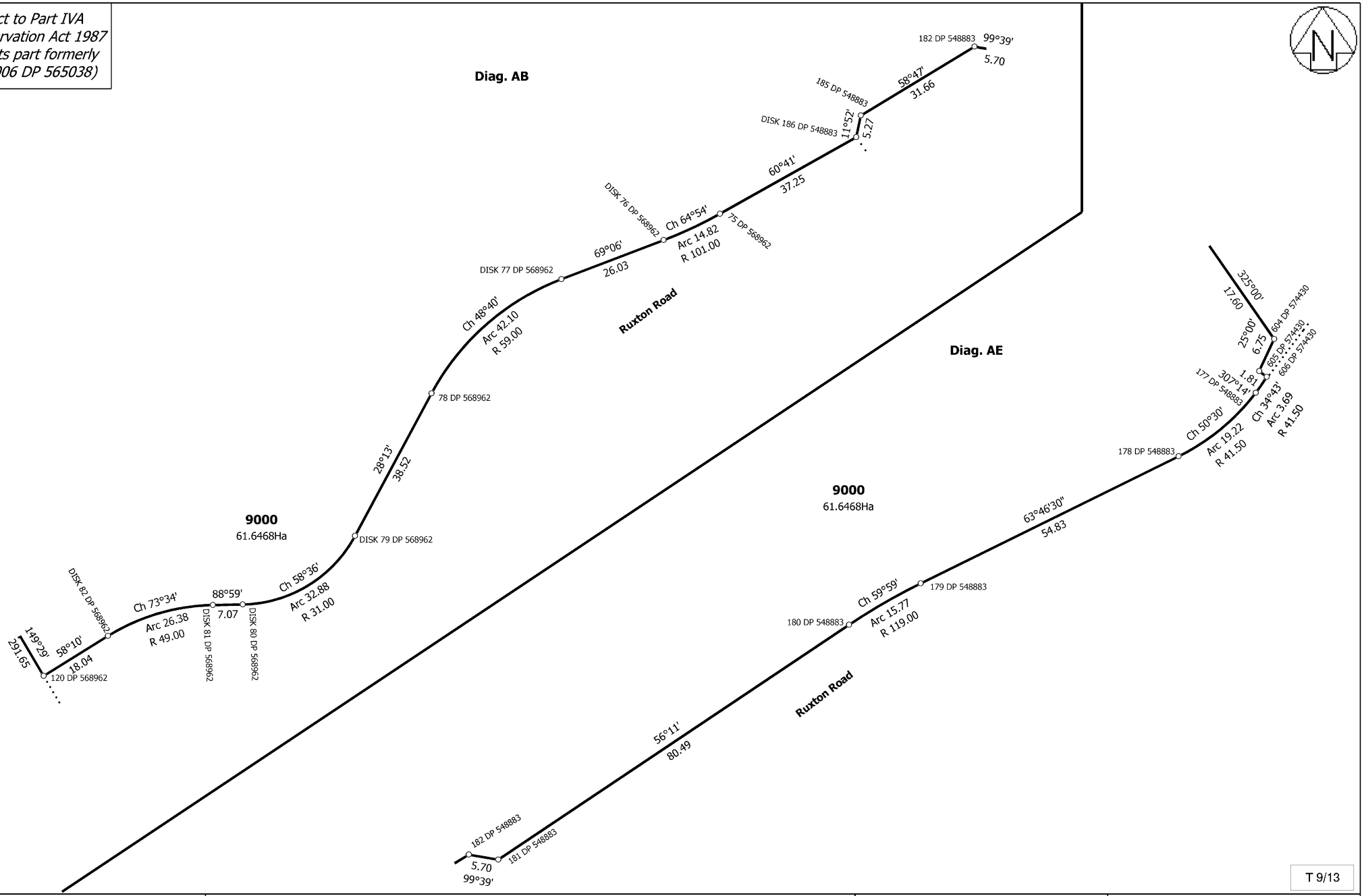

T 9/13

Land District: North Auckland Digitally Generated Plan Generated on: 22/11/2022 09:37am Page 47 of 51	Lots 213 - 230, 6017, 7006 - 7008, 8004, 8007, 9000 and 9009 being a Subdivision of Lot 9002 DP 574430	Surveyor: Samantha Kate Muirhead Firm: Wood & Partners Consultants Ltd Date of Survey: 16/08/2022	Record of Survey DP 574820 Deposited on: 18/10/2022

Diag. AF

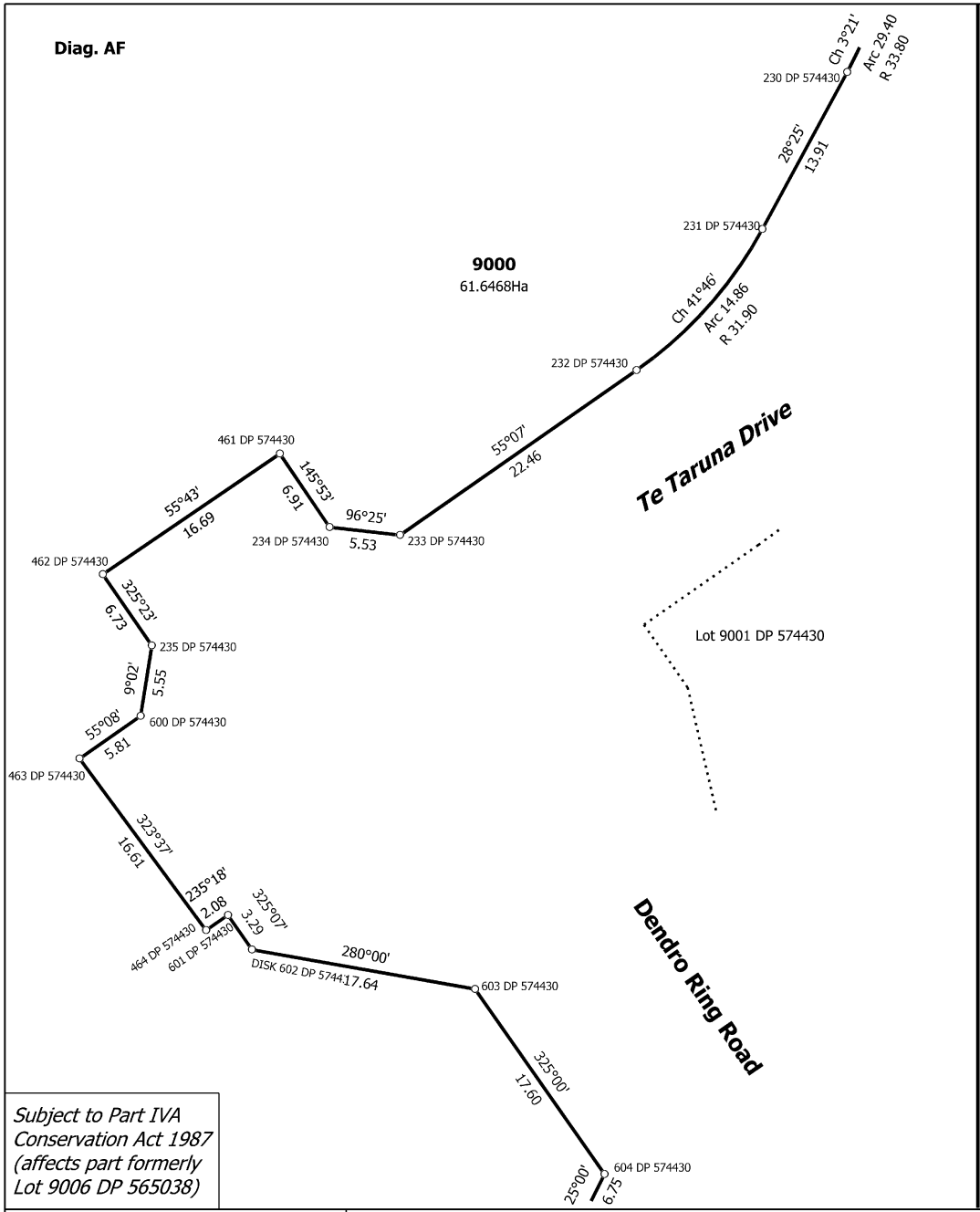

Subject to Part IVA Conservation Act 1987 (affects part formerly Lot 9006 DP 565038)

Diag. AD

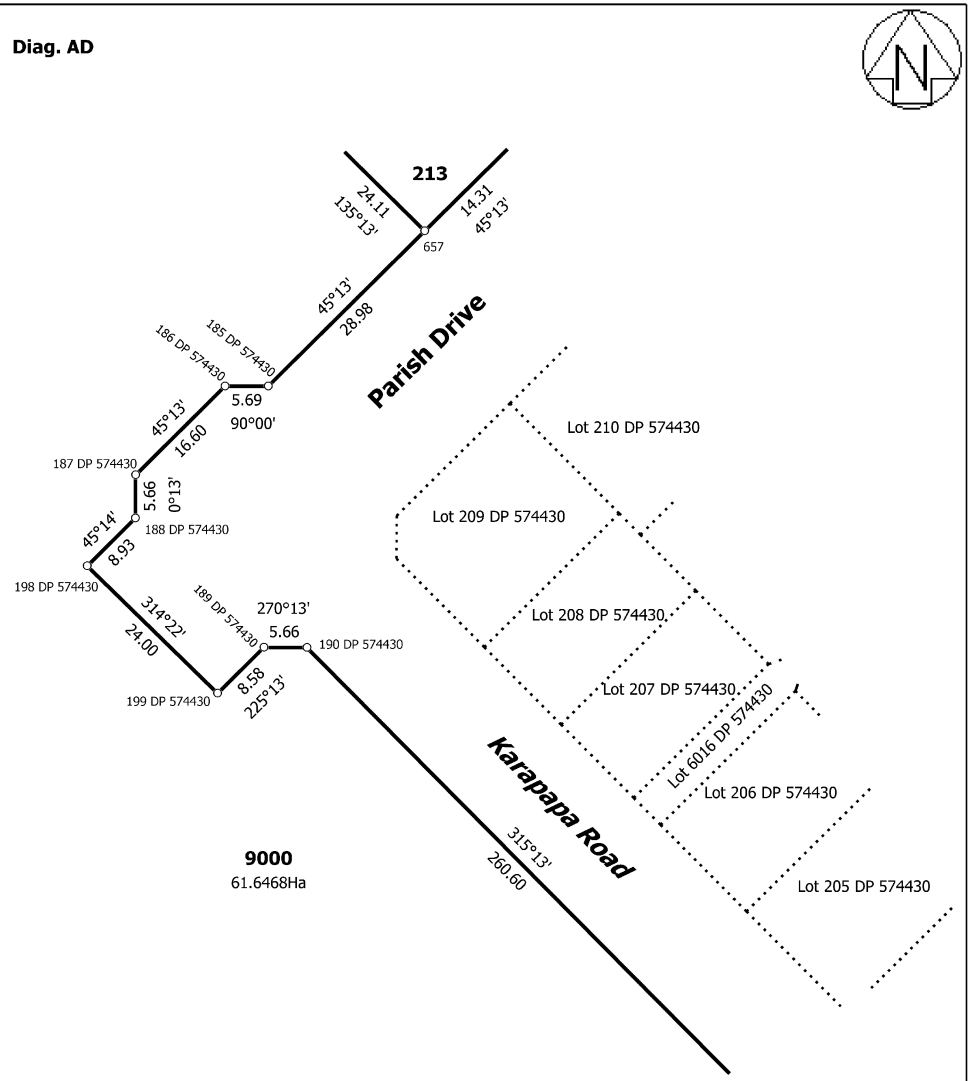

T 10/13

Land District: North Auckland Digitally Generated Plan Generated on: 22/11/2022 09:37am Page 48 of 51	Lots 213 - 230, 6017, 7006 - 7008, 8004, 8007, 9000 and 9009 being a Subdivision of Lot 9002 DP 574430	Surveyor: Samantha Kate Muirhead Firm: Wood & Partners Consultants Ltd Date of Survey: 16/08/2022	Record of Survey DP 574820 Deposited on: 18/10/2022

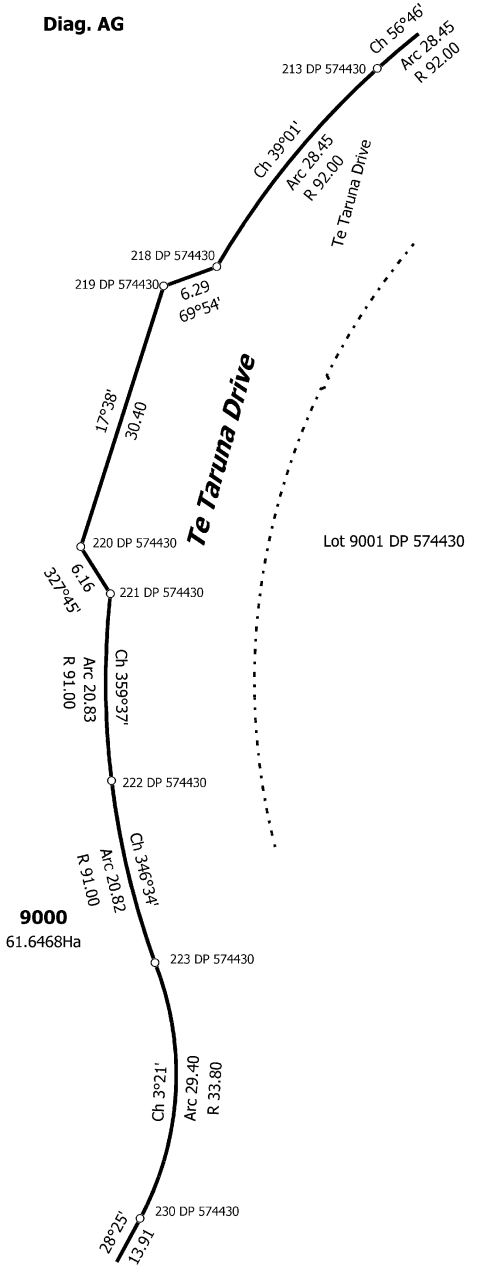

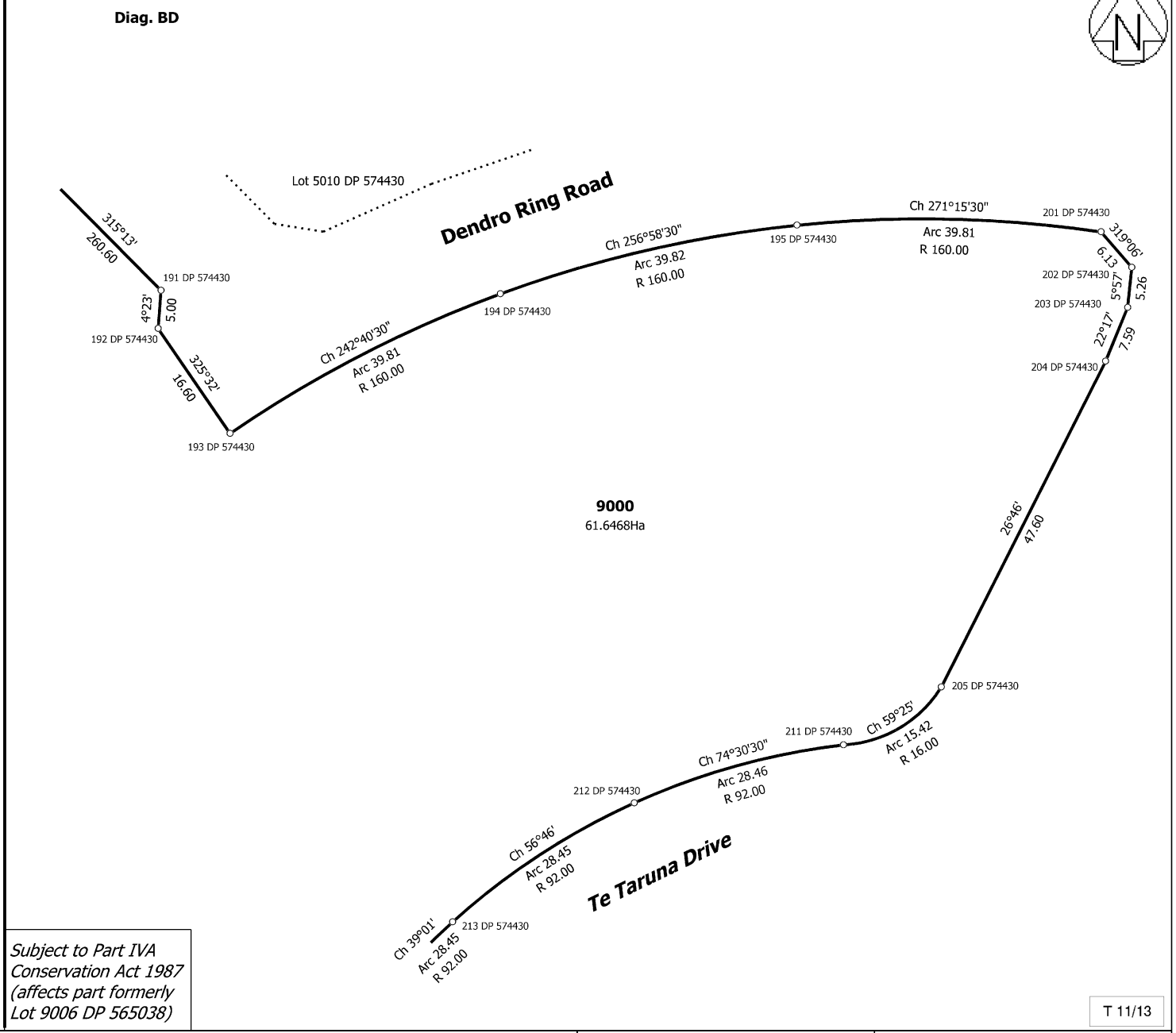

Subject to Part IVA Conservation Act 1987 (affects part formerly Lot 9006 DP 565038)

T 11/13

Land District: North Auckland Digitally Generated Plan Generated on: 22/11/2022 09:37am Page 49 of 51	Lots 213 - 230, 6017, 7006 - 7008, 8004, 8007, 9000 and 9009 being a Subdivision of Lot 9002 DP 574430	Surveyor: Samantha Kate Muirhead Firm: Wood & Partners Consultants Ltd Date of Survey: 16/08/2022	Record of Survey DP 574820 Deposited on: 18/10/2022

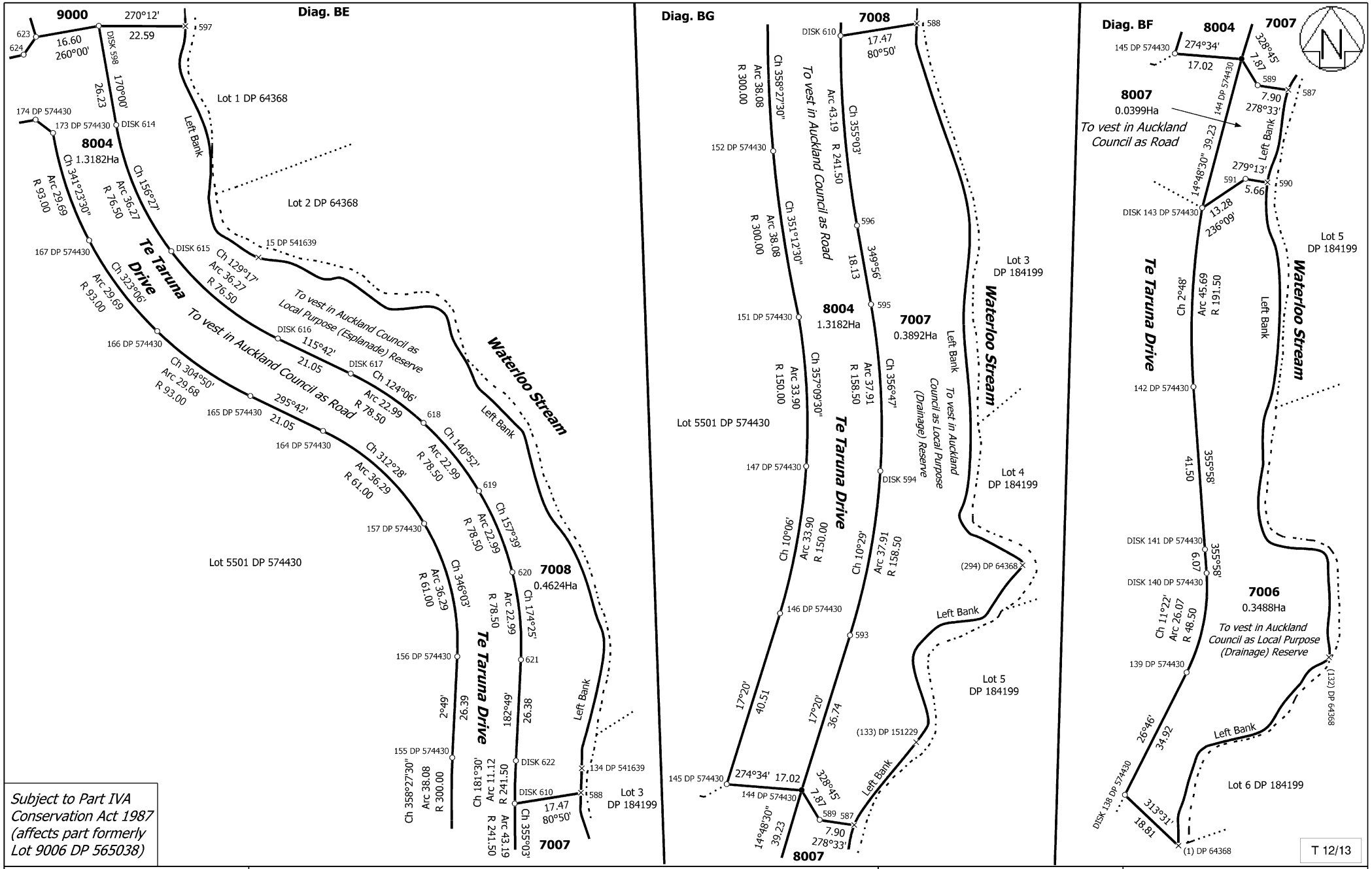

Subject to Part IVA Conservation Act 1987 (affects part formerly Lot 9006 DP 565038)

Land District: North Auckland

Digitally Generated Plan

Generated on: 22/11/2022 09:37am Page 50 of 51

Lots 213 - 230, 6017, 7006 - 7008, 8004, 8007, 9000 and 9009 being a Subdivision of Lot 9002 DP 574430

Surveyor: Samantha Kate Muirhead

Firm: Wood & Partners Consultants Ltd

Date of Survey: 16/08/2022

Record of Survey
DP 574820

Deposited on: 18/10/2022

Subject to Part IVA Conservation Act 1987 (affects part formerly Lot 9006 DP 565038)

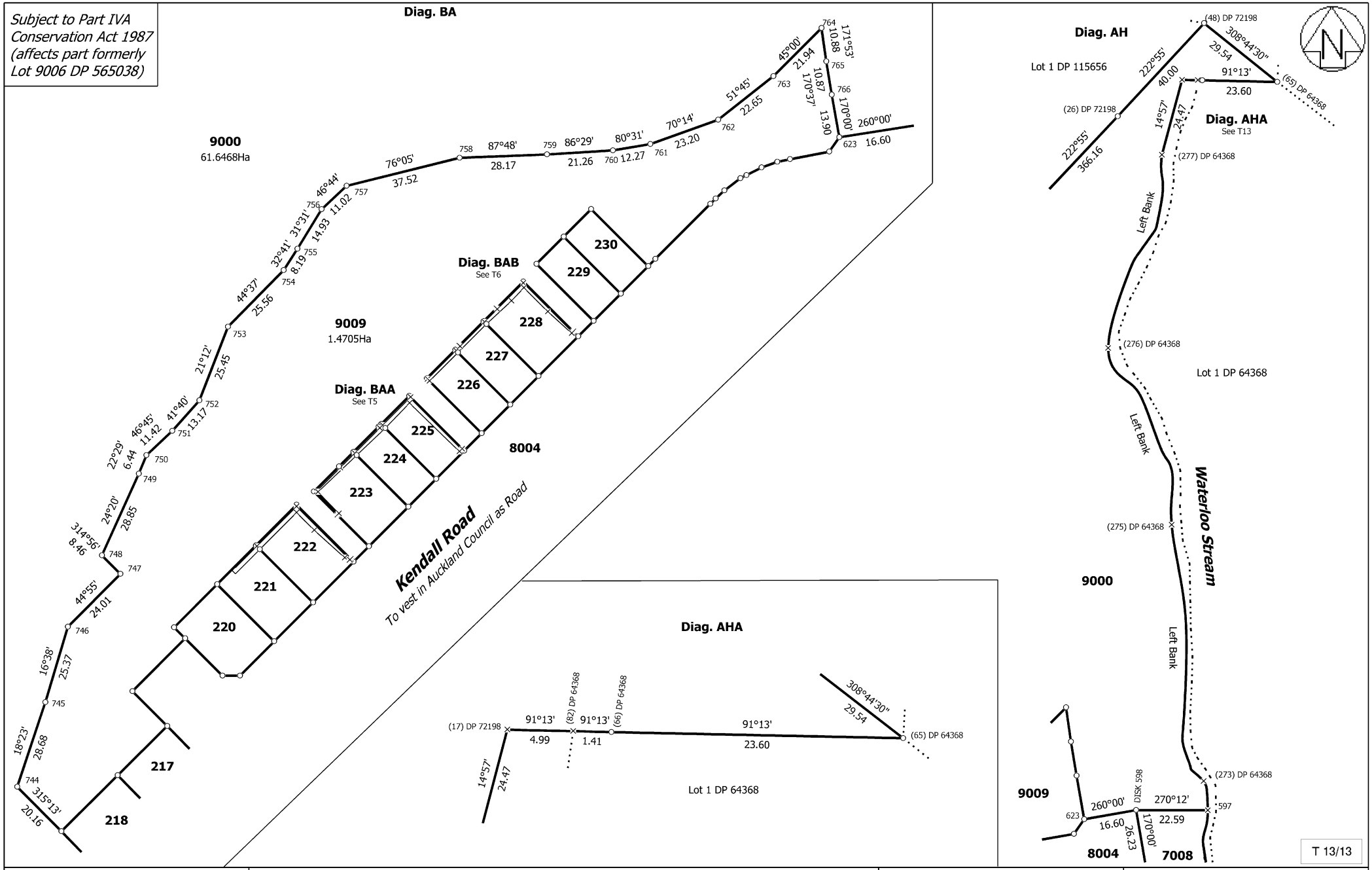

Land District: North Auckland Digitally Generated Plan Generated on: 22/11/2022 09:37am Page 51 of 51	Lots 213 - 230, 6017, 7006 - 7008, 8004, 8007, 9000 and 9009 being a Subdivision of Lot 9002 DP 574430	Surveyor: Samantha Kate Muirhead Firm: Wood & Partners Consultants Ltd Date of Survey: 16/08/2022	Record of Survey DP 574820 Deposited on: 18/10/2022