Record of Survey - DP 576346

Survey Number	DP 576346
Surveyor Reference	1349 Dawson LT
Surveyor	James Kenneth Anderson
Survey Firm	Survey Waitaki Limited
Surveyor Declaration	I James Kenneth Anderson, being a licensed cadastral surveyor, certify that-- (a) this dataset provided by me and its related survey are accurate, correct and in accordance with the Cadastral Survey Act 2002 and Cadastral Survey Rules 2021; and (b) the survey was undertaken by me or under my personal direction. Declared on 02 Nov 2022 02:00 PM

Survey Details

Dataset Description	Lots 1-5 being a Subdivision of Pt Section 116, Pt Section 115 and Pt Sections 124-125 Blk III Papakaio SD		
Purpose	Limited Title		
Status	Deposited	**Type**	Survey
Land District	Otago	**Survey Class**	Class B
Meridional Circuit	Observation Point 2000	**Vertical Datum**	None

Survey Dates

Surveyed Date	19/05/2022	**Certified Date**	02/11/2022
Submitted Date	02/11/2022 14:00:18	**Survey Approval Date**	05/11/2022
Deposit Date	21/03/2023		

Referenced Surveys

Survey Number	Land District	Bearing Correction
SO 14779	Otago	
SO 20719	Otago	0°00'00"
DP 26419	Otago	0°00'00"
DP 307024	Otago	0°00'00"
DP 17436	Otago	0°00'00"
SO 11576	Otago	0°00'50"
SO 1394	Otago	
DP 4840	Otago	0°00'50"
DP 19923	Otago	0°00'00"
DP 11756	Otago	0°00'50"
DP 220	Otago	0°00'50"
DP 27733	Otago	0°00'00"
DP 553	Otago	0°01'30"
SO 21202	Otago	0°00'00"
DP 19571	Otago	0°00'00"

Territorial Authorities

Waitaki District

Record of Survey - DP 576346

Comprised In

RT OT364/153 Ltd

Created Parcels

Parcels	Parcel Intent	Area	RT Reference
Part Section 124 Block III Papakaio SD	Residue Parcel	0.0054 Ha	
Lot 1 Deposited Plan 576346	Fee Simple Title	4.0928 Ha	1068700
Lot 2 Deposited Plan 576346	Fee Simple Title	4.8297 Ha	1068701
Lot 4 Deposited Plan 576346	Fee Simple Title	4.9551 Ha	1068703
Lot 5 Deposited Plan 576346	Fee Simple Title	4.8063 Ha	1068704
Area A Deposited Plan 576346	Easement		
Part Section 124 Block III Papakaio SD	Residue Parcel	0.2961 Ha	
Lot 3 Deposited Plan 576346	Fee Simple Title	4.6059 Ha	1068702
Part Section 125 Block III Papakaio SD	Residue Parcel	0.0328 Ha	
Area B Deposited Plan 576346	Easement		
Area C Deposited Plan 576346	Easement		
Total Area		23.6241 Ha	

Mark and Vector

Survey Number DP 576346

Meridional Circuit Observation Point 2000

From	To	Code	Bearing		Adpt Surv	Bearing Correction	Distance		Adpt Surv	Class
IT V DP 307024	IT 400 DP 576346	ob0	222°25'40"	M			109.77	M		
IT 400 DP 576346	IT 200 DP 576346	ob2	226°11'30"	M			213.99	M		
IT 200 DP 576346	IT 60 DP 576346	ob3	315°54'30"	M			379.77	M		
IT 60 DP 576346	IT 1000 DP 576346	ob10	59°59'30"	M			339.83	M		
IT 1000 DP 576346	IT V DP 307024	ob29	137°06'00"	M			291.52	M		
IT 60 DP 576346	IS 70 DP 576346	ob11	2°12'10"	M			254.85	M		
IS 70 DP 576346	IT 80 DP 576346	ob34	115°42'20"	M			81.38	M		
IT 80 DP 576346	IT 60 DP 576346	ob41	200°45'40"	M			234.57	M		
IS 70 DP 576346	IT 500 DP 576346	ob35	45°12'40"	M			151.80	M		
IT 500 DP 576346	IT 1000 DP 576346	ob45	137°19'10"	M			260.69	M		
IT 60 DP 576346	IS II DP 11756	ob12	147°37'10"	M			386.06	M		
IS II DP 11756	IT 1000 DP 576346	ob46	10°00'30"	M			503.63	M		
IT 1000 DP 576346	IT 50 DP 576346	ob30	195°39'10"	M			441.26	M		
IT 50 DP 576346	IS II DP 11756	ob48	156°04'40"	M			77.75	M		
IT 60 DP 576346	IS 90 DP 576346	ob13	108°47'40"	M			347.19	M		
IS 90 DP 576346	NAIL 100 DP 576346	ob50	128°28'10"	M			69.78	M		
NAIL 100 DP 576346	IT 60 DP 576346	ob55	292°03'10"	M			413.55	M		
IT 60 DP 576346	PEG 9 DP 576346	ob14	265°18'40"	M			131.27	M		
PEG 9 DP 576346	IT 1000 DP 576346	ob56	66°58'30"	M			461.91	M		
IT 60 DP 576346	POST 10 DP 576346	ob15	286°59'50"	M			221.28	M		
POST 10 DP 576346	IT 1000 DP 576346	ob58	78°14'45"	M			516.73	M		
IT 60 DP 576346	PEG 19 DP 576346	ob16	344°58'40"	M			107.26	M		
PEG 19 DP 576346	IS 70 DP 576346	ob61	13°59'00"	M			155.67	M		
POST 24 DP 576346	IT 60 DP 576346	ob63	184°04'20"	M			260.28	M		
IS 70 DP 576346	POST 25 DP 576346	ob36	98°01'00"	M			27.65	M		
POST 25 DP 576346	IT 60 DP 576346	ob65	188°25'50"	M			253.55	M		

Mark and Vector

Survey Number DP 576346

Meridional Circuit Observation Point 2000

From	To	Code	Bearing		Adpt Surv	Bearing Correction	Distance		Adpt Surv	Class
IS 70 DP 576346	POST 31 DP 576346	ob37	50°53'40"	M			147.10	M		
POST 31 DP 576346	IT 60 DP 576346	ob67	199°38'10"	M			368.90	M		
IT 80 DP 576346	PEG 18 DP 576346	ob42	62°18'00"	M			121.61	M		
PEG 18 DP 576346	IT 1000 DP 576346	ob69	135°40'40"	M			148.09	M		
IT 80 DP 576346	PEG 23 DP 576346	ob43	147°34'00"	M			39.00	M		
PEG 23 DP 576346	IT 60 DP 576346	ob72	209°09'50"	M			213.53	M		
IT 60 DP 576346	PEG 22 DP 576346	ob17	51°36'10"	M			328.89	M		
PEG 22 DP 576346	IT 1000 DP 576346	ob74	133°12'00"	M			50.13	M		
IT 60 DP 576346	PEG 21 DP 576346	ob18	60°52'00"	M			168.61	M		
PEG 21 DP 576346	IT 1000 DP 576346	ob76	59°08'20"	M			171.28	M		
IT 60 DP 576346	PEG 20 DP 576346	ob19	85°41'20"	M			146.29	M		
PEG 20 DP 576346	IT 1000 DP 576346	ob78	43°02'10"	M			217.46	M		
IT 60 DP 576346	PEG 12 DP 576346	ob20	92°59'00"	M			49.84	M		
PEG 12 DP 576346	IT 1000 DP 576346	ob80	54°47'20"	M			299.25	M		
IT 60 DP 576346	PEG 13 DP 576346	ob21	96°41'20"	M			110.01	M		
PEG 13 DP 576346	IT 1000 DP 576346	ob82	45°21'20"	M			260.05	M		
IT 60 DP 576346	PEG 30 DP 576346	ob22	80°07'10"	M			391.56	M		
PEG 30 DP 576346	IT 1000 DP 576346	ob85	318°19'20"	M			137.59	M		
IS 90 DP 576346	POST 27 DP 576346	ob51	334°47'00"	M			56.94	M		
POST 27 DP 576346	IT 60 DP 576346	ob88	281°12'40"	M			310.34	M		
IT 60 DP 576346	POST 16 DP 576346	ob23	117°52'30"	M			248.03	M		
POST 16 DP 576346	IT 1000 DP 576346	ob90	14°42'00"	M			295.61	M		
IT 60 DP 576346	POST 15 DP 576346	ob24	121°04'30"	M			250.41	M		
POST 15 DP 576346	IT 1000 DP 576346	ob93	14°56'20"	M			309.66	M		

Mark and Vector

Survey Number DP 576346

Meridional Circuit Observation Point 2000

From	To	Code	Bearing		Adpt Surv	Bearing Correction	Distance		Adpt Surv	Class
IT 60 DP 576346	PEG 14 DP 576346	ob25	130°42'50"	M			251.63	M		
PEG 14 DP 576346	IT 1000 DP 576346	ob95	17°13'10"	M			349.74	M		
IT 60 DP 576346	PEG 8 DP 576346	ob26	227°18'40"	M			96.76	M		
PEG 8 DP 576346	IT 1000 DP 576346	ob97	57°11'30"	M			434.75	M		
IT 60 DP 576346	PEG 11 DP 576346	ob27	213°32'20"	M			54.27	M		
PEG 11 DP 576346	IT 1000 DP 576346	ob99	56°25'50"	M			389.17	M		
IT 1000 DP 576346	POST 2 DP 576346	ob31	191°50'10"	M			493.89	M		
POST 2 DP 576346	IS II DP 11756	ob112	132°27'00"	M			18.66	M		
IT 1000 DP 576346	POST 1 DP 576346	ob32	190°54'20"	M			499.38	M		
POST 1 DP 576346	IS II DP 11756	ob114	128°55'00"	M			8.93	M		
IT 60 DP 576346	PEG 34 DP 576346	ob28	317°16'00"	M			8.68	M		
PEG 34 DP 576346	IT 1000 DP 576346	ob128	61°24'50"	M			341.83	M		
IS 90 DP 576346	PEG VIII DP 4840	ob52	112°08'00"	M			27.66	M		
IS 90 DP 576346	PEG VII DP 4840	ob53	127°24'30"	M			66.33	M		
IS 90 DP 576346	POST 29 DP 576346	ob54	290°28'20"	M			51.57	M		
IS 70 DP 576346	POST 24 DP 576346	ob38	60°16'40"	M			10.00	M		
IS 70 DP 576346	PEG (1) DP 19923	ob39	262°16'00"	M			57.71	M		
IS 70 DP 576346	POST 26 DP 576346	ob40	275°30'10"	M			46.40	M		
IT 50 DP 576346	DISK 7 DP 576346	ob49	31°33'00"	M			29.11	M		
IT 200 DP 576346	PEG 33 DP 576346	ob4	33°08'40"	M			63.57	M		
IT 200 DP 576346	PEG 6 DP 576346	ob5	260°40'00"	M			17.69	M		
IT 200 DP 576346	PEG 5 DP 576346	ob6	239°50'00"	M			37.32	M		
IT 200 DP 576346	POST 4 DP 576346	ob7	236°58'00"	M			46.53	M		
IT 200 DP 576346	PEG (1) DP 27550	ob8	230°46'00"	M			79.62	M		

Mark and Vector

Survey Number DP 576346

Meridional Circuit Observation Point 2000

From	To	Code	Bearing		Adpt Surv	Bearing Correction	Distance		Adpt Surv	Class
IT 200 DP 576346	NAIL 100 DP 576346	ob9	45°23'20"	C			167.25	C		
IT V DP 307024	PEG 32 DP 576346	ob1	147°36'00"	M			13.58	M		
PEG 32 DP 576346	IT 400 DP 576346	ob118	229°28'00"	M			107.01	M		
PEG 32 DP 576346	UNMK 46 DP 576346	ob119	316°56'50"	A	DP 4840	0°00'50"	85.03	C		Class B
PEG 30 DP 576346	PEG 22 DP 576346	ob86	316°56'50"	A	DP 4840	0°00'50"	187.60	C		Class B
PEG 22 DP 576346	UNMK 35 DP 576346	ob75	316°56'50"	A	DP 4840	0°00'50"	2.00	C		Class B
UNMK 35 DP 576346	PEG 18 DP 576346	ob116	316°56'50"	A	DP 4840	0°00'50"	95.99	C		Class B
PEG 18 DP 576346	POST 31 DP 576346	ob70	316°56'50"	A	DP 4840	0°00'50"	97.87	C		Class B
POST 31 DP 576346	UNMK 39 DP 576346	ob68	221°57'40"	C			128.99	C		Class B
POST 25 DP 576346	POST 24 DP 576346	ob66	295°15'00"	C			20.67	C		Class B
POST 24 DP 576346	UNMK 41 DP 576346	ob64	269°28'00"	C			38.84	C		Class B
POST 26 DP 576346	PEG (1) DP 19923	ob106	222°19'25"	A	DP 19923	0°00'00"	16.45	C		Class B
PEG (1) DP 19923	PEG (1) SO 14779	ob103	222°19'25"	A	DP 19923	0°00'00"	67.23	A	DP 19923	Class B
PEG (1) SO 14779	POST 10 DP 576346	ob123	221°56'20"	C			178.05	C		Class B
POST 10 DP 576346	PEG (2) DP 220	ob59	221°56'20"	C			10.64	C		Class B
PEG (2) DP 220	UNMK (1) SO 1394	ob124	132°00'50"	A	DP 220	0°00'50"	402.34	C		Class B
POST 1 DP 576346	PEG (1) DP 27550	ob115	132°00'50"	A	DP 220	0°00'50"	3.90	C		Class B
PEG (1) DP 27550	IS II DP 11756	ob130	124°50'00"	A	DP 27733	0°00'00"	5.07	A	DP 27733	
POST 10 DP 576346	PEG 9 DP 576346	ob60	133°02'00"	C			110.51	C		Class B
PEG 9 DP 576346	PEG 8 DP 576346	ob57	132°35'20"	C			81.10	C		Class B
PEG 8 DP 576346	UNMK 42 DP 576346	ob98	133°10'40"	C			210.79	C		Class B
POST 2 DP 576346	POST 1 DP 576346	ob113	135°41'00"	C			9.76	C		Class B
PEG (1) DP 27550	POST 4 DP 576346	ob131	42°12'00"	C			33.74	C		Class B
POST 4 DP 576346	PEG 5 DP 576346	ob111	45°34'00"	C			9.44	C		Class B

Mark and Vector

Survey Number DP 576346

Meridional Circuit Observation Point 2000

From	To	Code	Bearing		Adpt Surv	Bearing Correction	Distance		Adpt Surv	Class
IS II DP 11756	IT I DP 11756	ob47	42°57'10"	A	DP 11756	0°00'50"	43.21	A	DP 11756	
IS I DP 11756	PEG 33 DP 576346	ob133	316°49'50"	A	DP 11756	0°00'50"	5.05	A	DP 11756	
PEG 5 DP 576346	PEG 6 DP 576346	ob110	42°57'10"	C			21.72	C		Class B
PEG 6 DP 576346	PEG 33 DP 576346	ob109	42°57'10"	C			76.65	C		Class B
PEG 33 DP 576346	PEG VII DP 4840	ob108	50°42'50"	C			106.39	C		Class B
PEG VII DP 4840	PEG VIII DP 4840	ob102	317°50'50"	A	DP 4840	0°00'50"	40.23	A	DP 4840	Class B
PEG VIII DP 4840	PEG IX DP 4840	ob101	50°42'50"	A	DP 4840	0°00'50"	60.35	A	DP 4840	Class B
PEG IX DP 4840	PEG X DP 4840	ob120	137°50'50"	A	DP 4840	0°00'50"	40.23	A	DP 4840	Class B
PEG X DP 4840	PEG 32 DP 576346	ob121	50°42'50"	A	DP 4840	0°00'50"	92.99	A	DP 4840	Class B
PEG 30 DP 576346	UNMK 44 DP 576346	ob87	212°32'00"	C			52.18	C		Class B
POST 27 DP 576346	POST 29 DP 576346	ob89	215°42'00"	C			41.22	C		Class B
POST 29 DP 576346	POST 16 DP 576346	ob104	250°04'20"	C			64.99	C		Class B
POST 16 DP 576346	POST 15 DP 576346	ob91	199°51'00"	C			14.11	C		Class B
POST 15 DP 576346	PEG 14 DP 576346	ob94	214°14'00"	C			42.18	C		Class B
PEG 14 DP 576346	DISK 7 DP 576346	ob96	180°14'40"	C			66.02	C		Class B
DISK 7 DP 576346	PEG 6 DP 576346	ob107	128°55'00"	C			72.40	C		Class B
POST 16 DP 576346	PEG 13 DP 576346	ob92	313°10'00"	C			150.81	C		Class B
PEG 13 DP 576346	UNMK 36 DP 576346	ob83	279°44'20"	C			2.95	C		Class B
UNMK 36 DP 576346	PEG 12 DP 576346	ob125	279°44'20"	C			57.41	C		Class B
PEG 12 DP 576346	PEG 34 DP 576346	ob81	279°09'20"	C			56.38	C		Class B
PEG 34 DP 576346	PEG 11 DP 576346	ob129	205°01'40"	C			56.96	C		Class B
PEG 11 DP 576346	PEG 8 DP 576346	ob100	243°39'00"	C			45.91	C		Class B
PEG 13 DP 576346	PEG 20 DP 576346	ob84	56°58'00"	C			43.67	C		Class B
PEG 20 DP 576346	PEG 21 DP 576346	ob79	1°07'20"	C			71.10	C		Class B
PEG 21 DP 576346	PEG 22 DP 576346	ob77	42°07'00"	C			164.72	C		Class B

Mark and Vector

Survey Number DP 576346

Meridional Circuit Observation Point 2000

From	To	Code	Bearing		Adpt Surv	Bearing Correction	Distance		Adpt Surv	Class
PEG 18 DP 576346	PEG 23 DP 576346	ob71	224°07'20"	C			124.61	C		Class B
PEG 23 DP 576346	PEG 19 DP 576346	ob73	237°51'40"	C			155.72	C		Class B
UNMK 35 DP 576346	UNMK 37 DP 576346	ob117	222°07'20"	C			165.64	C		Class B
UNMK 37 DP 576346	UNMK 38 DP 576346	ob126	181°07'20"	C			70.79	C		Class B
UNMK 38 DP 576346	UNMK 36 DP 576346	ob127	236°58'00"	C			44.77	C		Class B
PEG 19 DP 576346	PEG 9 DP 576346	ob62	222°01'40"	C			153.90	C		Class B
UNMK (1) SO 1394	POST 1 DP 576346	ob134	132°00'50"	A	DP 220	0°00'50"	161.09	C		Class B
UNMK 42 DP 576346	POST 2 DP 576346	ob136	133°10'40"	C			151.38	C		Class B
UNMK (1) SO 1394	UNMK 42 DP 576346	ob135	42°00'00"	C			3.67	C		Class B
UNMK 39 DP 576346	POST 25 DP 576346	ob138	221°57'40"	C			0.89	C		Class B
POST 26 DP 576346	PEG (1) DP 19571	ob105	42°19'25"	A	DP 19923	0°00'00"	0.63	A	DP 19923	Class B
PEG (1) DP 19571	PEG XLIII DP 553	ob137	88°56'30"	A	DP 553	0°00'00"	54.68	C		Class B
PEG XLIII DP 553	UNMK 39 DP 576346	ob139	115°10'30"	A	DP 553	0°00'00"	21.10	C		Class B
UNMK 41 DP 576346	UNMK 40 DP 576346	ob145	269°28'00"	C			4.00	C		Class B
UNMK 40 DP 576346	POST 26 DP 576346	ob143	269°28'00"	C			12.03	C		Class B
UNMK 40 DP 576346	UNMK (2) DP 553	ob144	178°56'30"	C			6.75	C		Class B
UNMK (2) DP 553	UNMK (3) DP 553	ob147	88°56'30"	C			4.00	C		Class B
UNMK (3) DP 553	UNMK 41 DP 576346	ob148	358°56'30"	C			6.73	C		Class B
IB V DP 4840	PEG X DP 4840	ob154	317°50'50"	A	DP 4840	0°00'50"	5.04	A	DP 4840	
IT IV DP 4840	IT II DP 4840	ob156	316°56'50"	A	DP 4840	0°00'50"	571.05	A	DP 4840	
IT II DP 4840	IT I DP 4840	ob149	316°56'50"	A	DP 4840	0°00'50"	45.94	A	DP 4840	
IT I DP 4840	POST (1) SO 20719	ob151	222°00'50"	A	DP 4840	0°00'50"	5.01	A	DP 4840	
POST (1) SO 20719	POST 31 DP 576346	ob152	136°56'50"	A	DP 4840	0°00'50"	60.35	C		
IS I DP 11756	IB V DP 4840	ob132	50°42'50"	A	DP 11756	0°00'50"	166.65	A	DP 11756	
IB V DP 4840	IT IV DP 4840	ob153	50°42'50"	A	DP 4840	0°00'50"	98.11	A	DP 4840	
IT I DP 307024	IT V DP 307024	ob158	195°58'39"	A	DP 307024	0°00'00"	298.68	A	DP 307024	
IT I DP 307024	IT II DP 4840	ob159	284°28'17"	A	DP 307024	0°00'00"	472.38	A	DP 307024	

Mark and Vector

Survey Number DP 576346

Meridional Circuit Observation Point 2000

From	To	Code	Bearing		Adpt Surv	Bearing Correction	Distance		Adpt Surv	Class
IT I DP 4840	IT XII DP 17436	ob150	319°22'30"	A	DP 17436	0°00'00"	331.26	A	DP 17436	
IT XII DP 17436	IT V DP 17436	ob160	359°57'10"	A	DP 17436	0°00'00"	297.96	A	DP 17436	
IT V DP 17436	IT I DP 307024	ob161	134°50'39"	A	DP 307024	0°00'00"	993.96	A	DP 307024	
IT 500 DP 576346	IT II DP 4840	ob44	342°58'00"	C			0.05	C		
IT IV DP 4840	PEG 32 DP 576346	ob155	273°49'50"	A	DP 4840	0°00'50"	7.36	A	DP 4840	
IT IV DP 4840	PEG (1) SO 11576	ob157	183°49'50"	A	SO 11576	0°00'50"	6.89	A	SO 11576	
PEG (1) SO 11576	POST (2) SO 11576	ob162	230°42'50"	A	SO 11576	0°00'50"	243.21	A	SO 11576	
POST (2) SO 11576	POST (3) DP 11576	ob163	230°42'50"	A	DP 11756	0°00'50"	16.46	A	DP 11756	
POST (3) DP 11576	POST (2) DP 11756	ob164	222°57'10"	A	DP 11756	0°00'50"	96.70	A	DP 11756	
POST (2) DP 11756	POST (3) DP 11756	ob165	211°49'50"	A	DP 11756	0°00'50"	8.93	A	DP 11756	
IT I DP 11756	IS I DP 11756	ob167	42°57'10"	A	DP 11756	0°00'50"	97.24	A	DP 11756	
POST (3) DP 11756	IT I DP 11756	ob166	4°43'50"	A	DP 11756	0°00'50"	10.90	A	DP 11756	
IS 70 DP 576346	PEG (1) SO 14779	ob33	240°39'40"	M			117.47	M		
PEG (1) SO 14779	IT 1000 DP 576346	ob122	94°00'50"	M			387.83	M		
UNMK 44 DP 576346	UNMK 45 DP 576346	ob168	212°32'00"	C			3.28	C		Class B
UNMK 45 DP 576346	POST 27 DP 576346	ob169	212°32'00"	C			95.81	C		Class B
UNMK 46 DP 576346	UNMK 43 DP 576346	ob170	316°56'50"	A	DP 4840	0°00'50"	4.86	C		Class B
UNMK 43 DP 576346	PEG 30 DP 576346	ob172	316°56'50"	A	DP 4840	0°00'50"	77.37	C		Class B
UNMK 46 DP 576346	UNMK 45 DP 576346	ob171	278°49'30"	C			87.02	C		Class B
UNMK 43 DP 576346	UNMK 44 DP 576346	ob173	278°49'30"	C			81.87	C		Class B

Mark Name	Mark Condition	Description
DISK 7 DP 576346		In tree root.
IS 70 DP 576346		0.1d
IS 90 DP 576346		0.1d
IS II DP 11756		0.1d in berm.
IT 1000 DP 576346		0.35d in berm
IT 200 DP 576346		0.3d in berm
IT 400 DP 576346		0.3d in swale.

Mark and Vector

Survey Number DP 576346
Meridional Circuit Observation Point 2000

Mark Name	Mark Condition	Description
IT 50 DP 576346		0.35d
IT 500 DP 576346		IT II DP 4840 Disturbed 0.1d in side of swale.
IT 60 DP 576346		0.3d
IT 80 DP 576346		0.1d
IT V DP 307024		0.2d in berm
NAIL 100 DP 576346		Fl. in seal.
PEG 32 DP 576346		PEG DP 4840 Reins.
PEG 33 DP 576346		PEG DP 11756 Reins.
PEG IX DP 4840	Searched For and Not Found	
PEG X DP 4840	Searched For and Not Found	

***** End of Report *****

Schedule / Memorandum

Land Registration District	Survey Number
Otago	**LT 576346**

Territorial Authority (the Council)

Waitaki District

Memorandum of Easements

Last Edited: 26 Oct 2022 15:52:49

Purpose	Shown	Burdened Land (Servient Tenement)	Benefited Land (Dominant Tenement)
Right to convey electricity, telecommunications	A	Lot 4	Lot 3
Right to convey electricity	B	Lot 1	Lot 2

Schedule of Existing Easements

Last Edited: 03 Oct 2022 09:18:52

Purpose	Shown	Burdened Land (Servient Tenement)	Creating Document Reference
Right to convey water from tank site	C	Lot 5	TE 755944.2

Page 1 of 1

Occupation Diagram

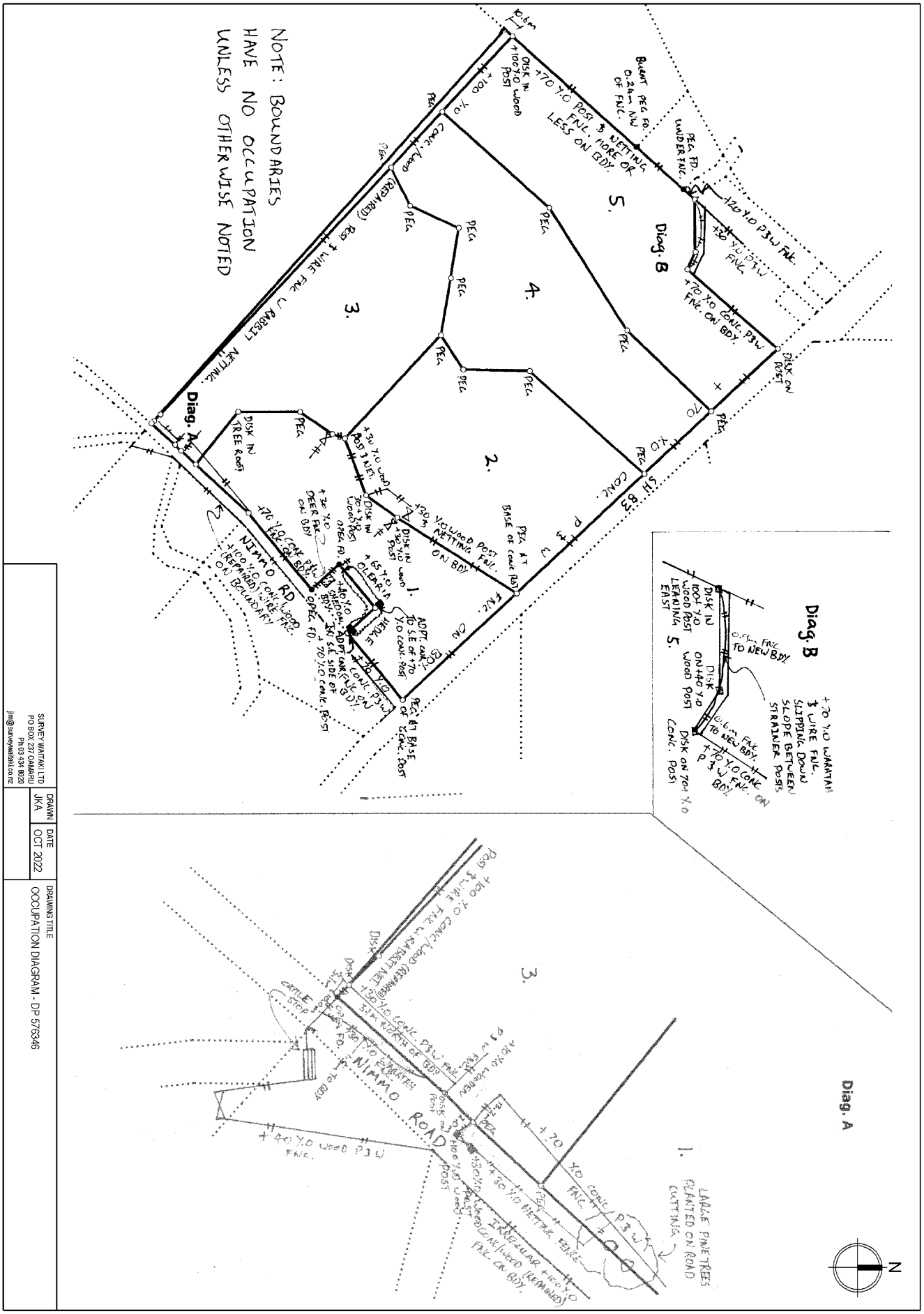

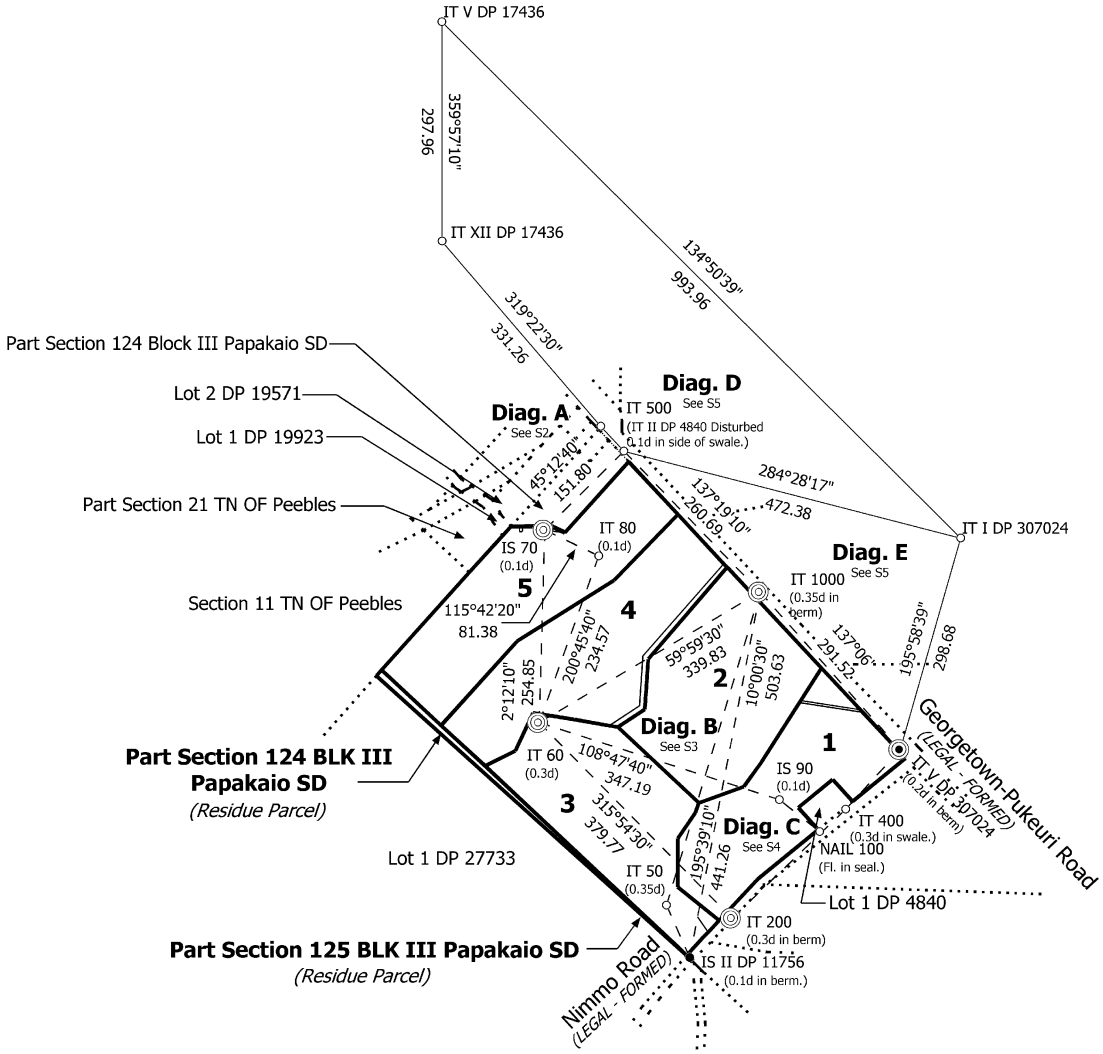

S 1/5

Land District: Otago Digitally Generated Plan Generated on: 27/03/2023 2:55pm Page 13 of 18	Lots 1-5 being a Subdivision of Pt Section 116, Pt Section 115 and Pt Sections 124-125 Blk III Papakaio SD	Surveyor: James Kenneth Anderson Firm: Survey Waitaki Limited Date of Survey: 19/05/2022	Record of Survey DP 576346 Deposited on: 21/03/2023

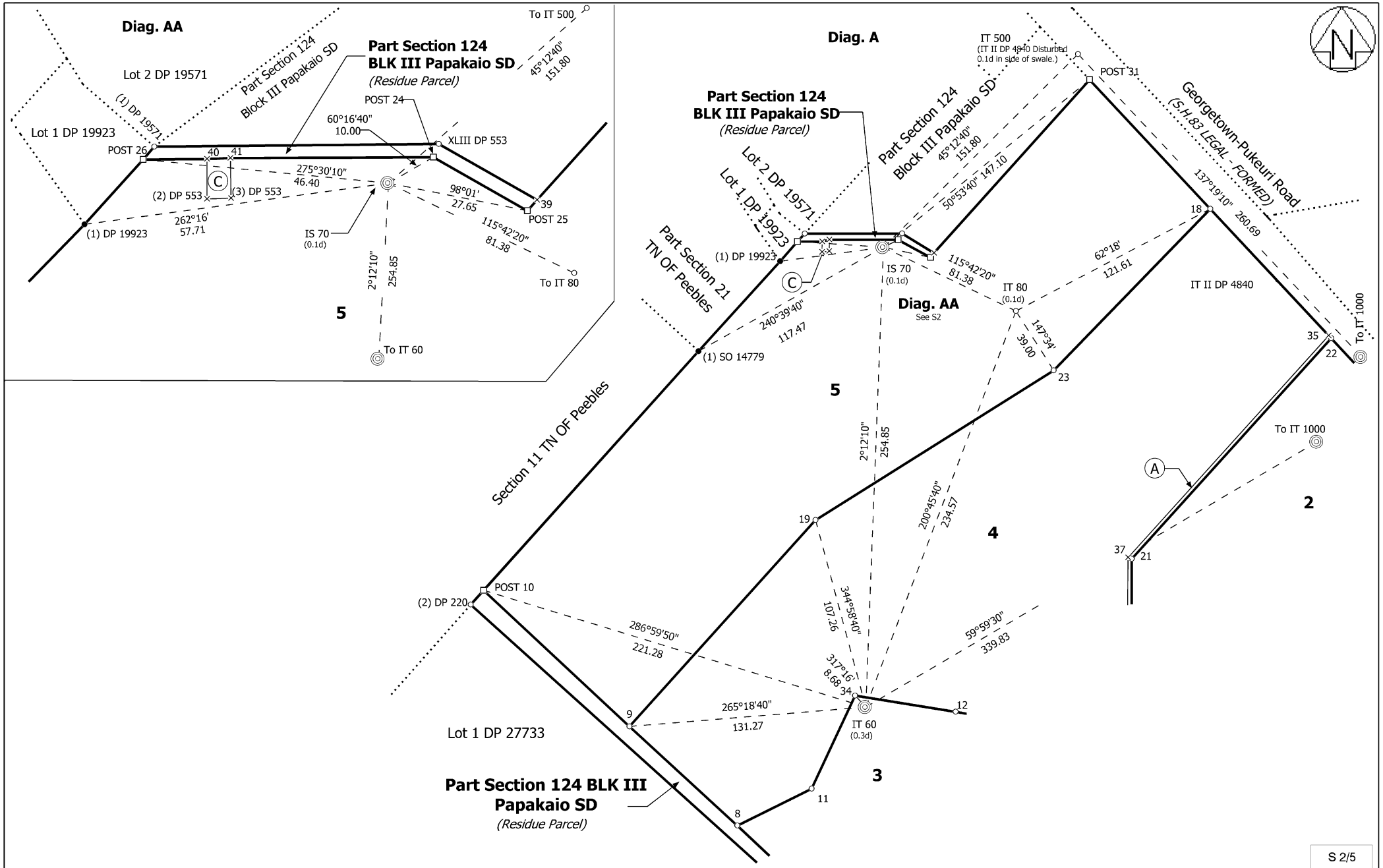

Land District: Otago Digitally Generated Plan Generated on: 27/03/2023 2:55pm Page 14 of 18	Lots 1-5 being a Subdivision of Pt Section 116, Pt Section 115 and Pt Sections 124-125 Blk III Papakaio SD	Surveyor: James Kenneth Anderson Firm: Survey Waitaki Limited Date of Survey: 19/05/2022	Record of Survey DP 576346 Deposited on: 21/03/2023

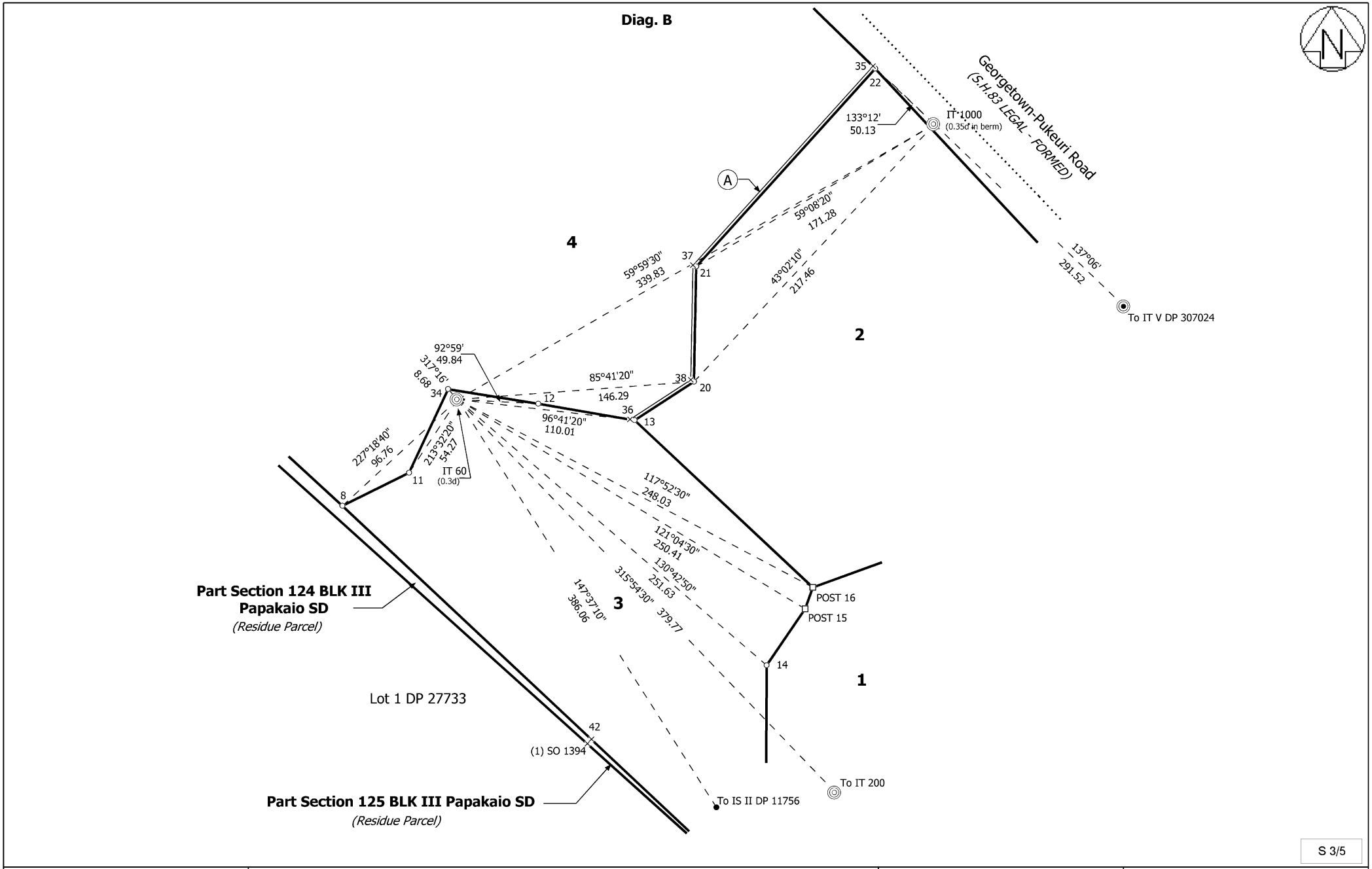

S 3/5

Land District: Otago Digitally Generated Plan Generated on: 27/03/2023 2:55pm Page 15 of 18	Lots 1-5 being a Subdivision of Pt Section 116, Pt Section 115 and Pt Sections 124-125 Blk III Papakaio SD	Surveyor: James Kenneth Anderson Firm: Survey Waitaki Limited Date of Survey: 19/05/2022	Record of Survey DP 576346 Deposited on: 21/03/2023

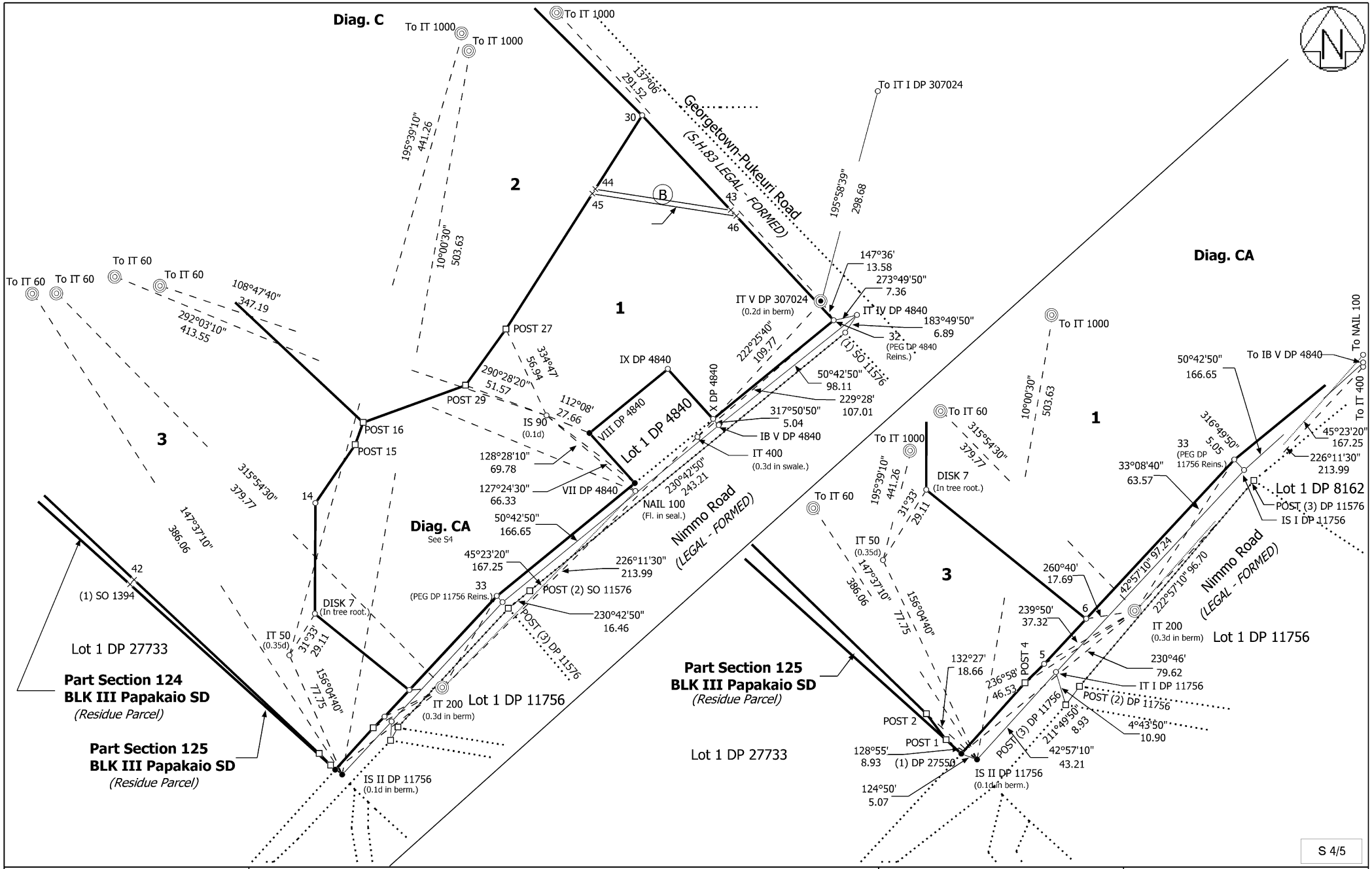

S 4/5

Land District: Otago Digitally Generated Plan Generated on: 27/03/2023 2:55pm Page 16 of 18	Lots 1-5 being a Subdivision of Pt Section 116, Pt Section 115 and Pt Sections 124-125 Blk III Papakaio SD	Surveyor: James Kenneth Anderson Firm: Survey Waitaki Limited Date of Survey: 19/05/2022	Record of Survey DP 576346 Deposited on: 21/03/2023

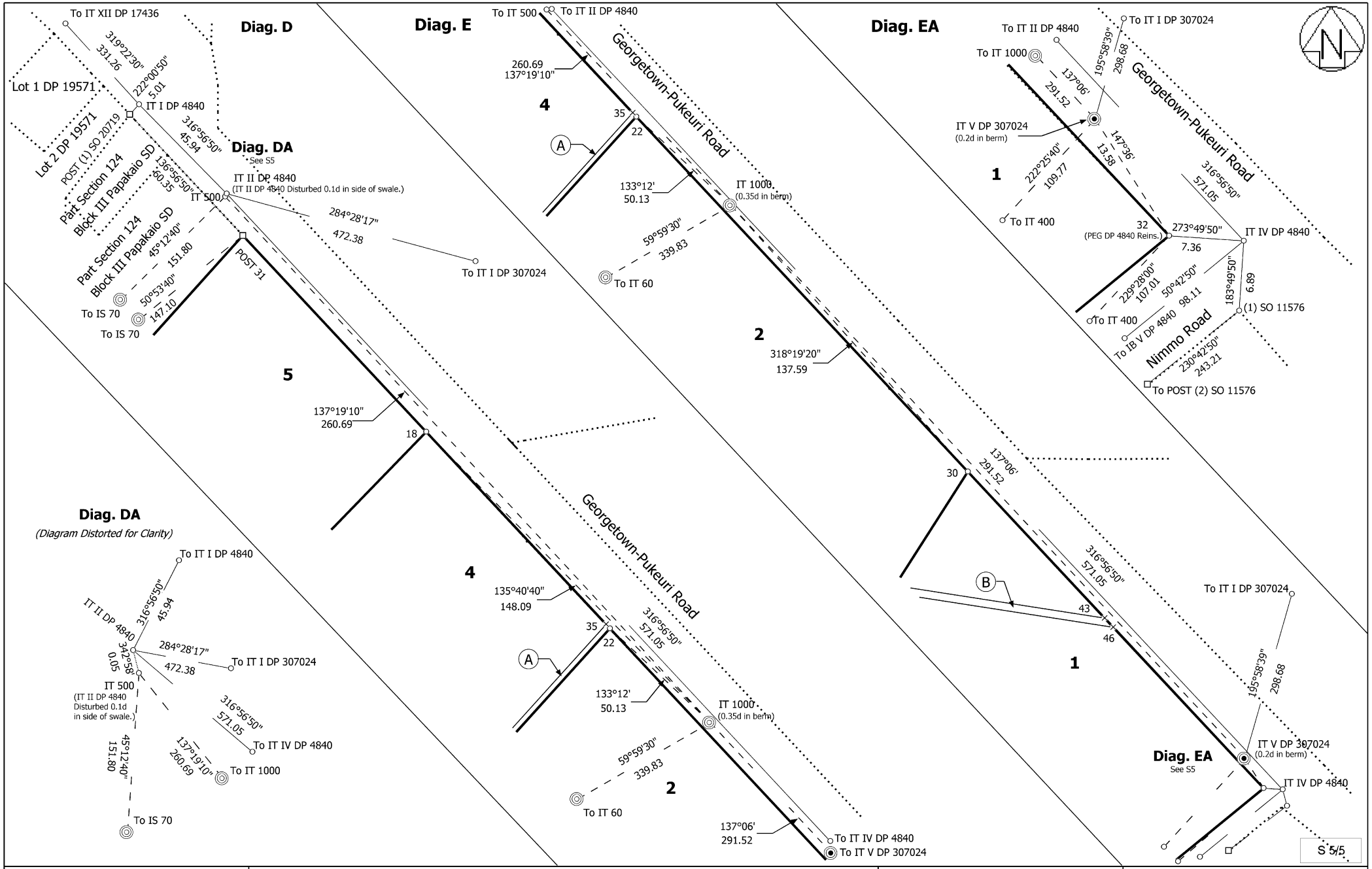

Land District: Otago Digitally Generated Plan Generated on: 27/03/2023 2:55pm Page 17 of 18	Lots 1-5 being a Subdivision of Pt Section 116, Pt Section 115 and Pt Sections 124-125 Blk III Papakaio SD	Surveyor: James Kenneth Anderson Firm: Survey Waitaki Limited Date of Survey: 19/05/2022	Record of Survey DP 576346 Deposited on: 21/03/2023

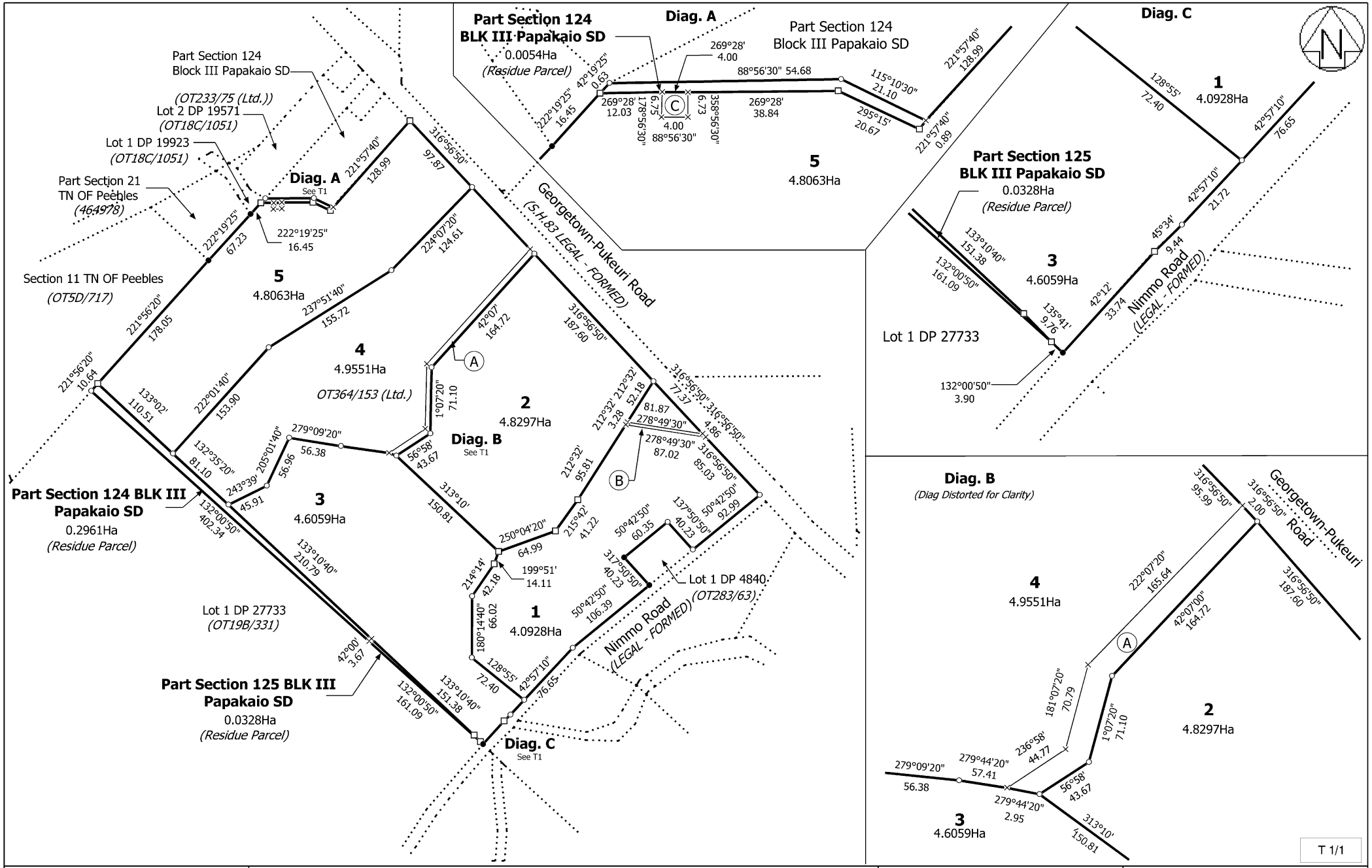

Land District: Otago Digitally Generated Plan Generated on: 27/03/2023 2:55pm Page 18 of 18	Lots 1-5 being a Subdivision of Pt Section 116, Pt Section 115 and Pt Sections 124-125 Blk III Papakaio SD	Surveyor: James Kenneth Anderson Firm: Survey Waitaki Limited Date of Survey: 19/05/2022	Record of Survey DP 576346 Deposited on: 21/03/2023