Record of Survey - LT 575437

Survey Number	LT 575437
Surveyor Reference	U4193 City Forest
Surveyor	Stephen James Fox
Survey Firm	Southern Land Limited
Surveyor Declaration	I Stephen James Fox, being a licensed cadastral surveyor, certify that-- (a) this dataset provided by me and its related survey are accurate, correct and in accordance with the Cadastral Survey Act 2002 and Cadastral Survey Rules 2021; and (b) the survey was undertaken by me or under my personal direction. Declared on 23 Feb 2023 01:26 PM

Survey Details

Dataset Description	Easements over Section 100 Block IV Table Hill SD, Section 17 Block X Hillend SD, Section 58 Block III Table Hill SD, Section 7 Block LI Tokomairiro SD, Section 15 Block XLIX Tokomairiro SD, Lot 4 DP 22436		
Purpose	Easement		
Status	Approved as to Survey	**Type**	Survey
Land District	Otago	**Survey Class**	Class B
Meridional Circuit	North Taieri 2000	**Vertical Datum**	None

Survey Dates

Surveyed Date	15/08/2022	**Certified Date**	23/02/2023
Submitted Date	23/02/2023 13:26:30	**Survey Approval Date**	23/02/2023
Deposit Date			

Referenced Surveys

Survey Number	Land District	Bearing Correction
SO 19794	Otago	0°00'00"
DP 444170	Otago	0°00'00"
SO 20267	Otago	0°00'00"
SO 20268	Otago	0°00'00"
SO 19792	Otago	0°00'00"
SO 10985	Otago	0°00'00"
SO 22336	Otago	0°00'00"
SO 7349	Otago	0°00'00"
DP 3336	Otago	0°01'30"
SO 13525	Otago	0°00'00"
SO 15110	Otago	0°00'00"
DP 1176	Otago	0°01'30"
SO 15108	Otago	0°00'00"
SO 85	Otago	0°00'00"

Territorial Authorities

Clutha District

Record of Survey - LT 575437

Comprised In

RT OT9B/498
RT OT13B/388
RT OT13B/387
RT OT9B/497
RT OT14B/736
RT OT14B/734

Created Parcels

Parcels	Parcel Intent	Area	RT Reference
Area B Deposited Plan 575437	Easement		
Area C Deposited Plan 575437	Easement		
Area D Deposited Plan 575437	Easement		
Area F Deposited Plan 575437	Easement		
Area A Deposited Plan 575437	Easement		
Area E Deposited Plan 575437	Easement		
Total Area		0.0000 Ha	

Mark and Vector

Survey Number DP 575437
Meridional Circuit North Taieri 2000

From	To	Code	Bearing		Adpt Surv	Bearing Correction	Distance		Adpt Surv	Class
UNMK 3 DP 575437	PEG (1) DP 1176	ob17	238°42'30"	A	DP 3336	0°00'00"	2.27	C		Class D
PEG (1) DP 1176	UNMK 14 DP 575437	ob3	238°42'30"	A	DP 1176	0°00'00"	4.67	C		Class D
UNMK 11 DP 575437	UNMK 18 DP 575437	ob10	259°21'30"	A	DP 3336	0°00'00"	7.19	C		Class D
UNMK 87 DP 575437	UNMK 21 DP 575437	ob69	238°42'30"	A	DP 1176	0°00'00"	6.21	C		Class D
UNMK 148 DP 575437	UNMK 95 DP 575437	ob107	217°57'00"	A	DP 1176	0°00'00"	6.14	C		Class D
UNMK 85 DP 575437	UNMK 149 DP 575437	ob64	37°57'00"	A	SO 15110	0°00'00"	6.05	C		Class D
UNMK 82 DP 575437	UNMK 4 DP 575437	ob66	128°07'00"	A	SO 15108	0°00'00"	10.94	C		Class D
UNMK 2 DP 575437	UNMK 1 DP 575437	ob113	218°07'00"	A	SO 15108	0°00'00"	6.88	C		Class D
UNMK 14 DP 575437	UNMK 13 DP 575437	ob12	118°30'00"	C			32.67	C		Class D
UNMK 13 DP 575437	UNMK 10 DP 575437	ob13	160°52'00"	C			3.94	C		Class B
UNMK 10 DP 575437	UNMK 17 DP 575437	ob14	228°12'00"	C			2.50	C		Class B
UNMK 17 DP 575437	UNMK 16 DP 575437	ob15	264°45'00"	C			58.66	C		Class B
UNMK 16 DP 575437	UNMK 11 DP 575437	ob16	316°11'00"	C			9.44	C		Class D
UNMK 3 DP 575437	UNMK 15 DP 575437	ob18	118°30'00"	C			31.50	C		Class D
UNMK 15 DP 575437	UNMK 32 DP 575437	ob20	160°52'00"	C			10.26	C		Class B
UNMK 32 DP 575437	UNMK 27 DP 575437	ob21	228°12'00"	C			8.48	C		Class B
UNMK 27 DP 575437	UNMK 28 DP 575437	ob22	264°45'00"	C			63.53	C		Class B
UNMK 28 DP 575437	UNMK 18 DP 575437	ob23	316°11'00"	C			16.26	C		Class D
UNMK 24 DP 575437	UNMK 142 DP 575437	ob194	180°26'40"	C			62.63	C		Class D
UNMK 25 DP 575437	UNMK 126 DP 575437	ob25	157°43'00"	C			43.99	C		Class B
UNMK 126 DP 575437	UNMK 127 DP 575437	ob26	147°07'00"	C			28.83	C		Class B
UNMK 127 DP 575437	UNMK 26 DP 575437	ob27	141°59'00"	C			23.04	C		Class B
UNMK 26 DP 575437	UNMK 76 DP 575437	ob28	136°38'00"	C			86.91	C		Class B

Mark and Vector

Survey Number DP 575437

Meridional Circuit North Taieri 2000

From	To	Code	Bearing		Adpt Surv	Bearing Correction	Distance		Adpt Surv	Class
UNMK 76 DP 575437	UNMK 20 DP 575437	ob29	117°24'00"	C			31.42	C		Class B
UNMK 20 DP 575437	UNMK 33 DP 575437	ob30	103°47'00"	C			15.57	C		Class B
UNMK 33 DP 575437	UNMK 36 DP 575437	ob31	97°09'20"	C			71.10	C		Class B
UNMK 36 DP 575437	UNMK 29 DP 575437	ob32	114°51'00"	C			23.57	C		Class B
UNMK 29 DP 575437	UNMK 30 DP 575437	ob33	127°05'00"	C			43.47	C		Class B
UNMK 30 DP 575437	UNMK 37 DP 575437	ob34	111°23'20"	C			56.40	C		Class B
UNMK 37 DP 575437	UNMK 85 DP 575437	ob35	120°08'00"	C			15.81	C		Class D
UNMK 85 DP 575437	UNMK 22 DP 575437	ob65	120°08'00"	C			8.94	C		Class D
UNMK 22 DP 575437	UNMK 23 DP 575437	ob36	133°36'00"	C			17.27	C		Class B
UNMK 23 DP 575437	UNMK 34 DP 575437	ob37	145°58'00"	C			17.99	C		Class B
UNMK 34 DP 575437	UNMK 35 DP 575437	ob38	155°14'00"	C			15.23	C		Class B
UNMK 35 DP 575437	UNMK 40 DP 575437	ob39	165°35'00"	C			23.11	C		Class B
UNMK 40 DP 575437	UNMK 43 DP 575437	ob40	179°06'00"	C			22.71	C		Class B
UNMK 43 DP 575437	UNMK 42 DP 575437	ob41	196°11'00"	C			42.37	C		Class B
UNMK 42 DP 575437	UNMK 39 DP 575437	ob42	190°48'00"	C			21.82	C		Class B
UNMK 39 DP 575437	UNMK 46 DP 575437	ob43	177°23'00"	C			20.68	C		Class B
UNMK 46 DP 575437	UNMK 45 DP 575437	ob44	165°33'00"	C			25.66	C		Class B
UNMK 45 DP 575437	UNMK 57 DP 575437	ob45	151°40'00"	C			27.05	C		Class B
UNMK 57 DP 575437	UNMK 47 DP 575437	ob46	138°29'00"	C			67.29	C		Class B
UNMK 47 DP 575437	UNMK 44 DP 575437	ob47	127°57'00"	C			38.53	C		Class B
UNMK 44 DP 575437	UNMK 41 DP 575437	ob48	115°57'20"	C			61.69	C		Class B
UNMK 41 DP 575437	UNMK 48 DP 575437	ob49	131°49'00"	C			22.35	C		Class B
UNMK 48 DP 575437	UNMK 49 DP 575437	ob50	147°05'00"	C			22.67	C		Class B
UNMK 49 DP 575437	UNMK 82 DP 575437	ob51	160°34'00"	C			19.54	C		Class D

Mark and Vector

Survey Number DP 575437

Meridional Circuit North Taieri 2000

From	To	Code	Bearing		Adpt Surv	Bearing Correction	Distance		Adpt Surv	Class
UNMK 82 DP 575437	UNMK 50 DP 575437	ob67	160°34'00"	C			7.83	C		Class D
UNMK 50 DP 575437	UNMK 51 DP 575437	ob52	175°47'00"	C			23.19	C		Class B
UNMK 51 DP 575437	UNMK 52 DP 575437	ob53	182°59'00"	C			43.41	C		Class B
UNMK 52 DP 575437	UNMK 53 DP 575437	ob54	167°09'00"	C			22.18	C		Class B
UNMK 53 DP 575437	UNMK 54 DP 575437	ob55	153°26'00"	C			21.86	C		Class B
UNMK 54 DP 575437	UNMK 55 DP 575437	ob56	140°20'00"	C			28.97	C		Class B
UNMK 55 DP 575437	UNMK 56 DP 575437	ob57	126°29'00"	C			21.88	C		Class B
UNMK 56 DP 575437	UNMK 69 DP 575437	ob58	110°18'40"	C			56.06	C		Class B
UNMK 69 DP 575437	UNMK 62 DP 575437	ob59	124°47'00"	C			36.61	C		Class B
UNMK 62 DP 575437	UNMK 65 DP 575437	ob60	144°18'00"	C			19.07	C		Class B
UNMK 65 DP 575437	UNMK 1 DP 575437	ob61	157°21'20"	C			72.22	C		Class D
UNMK 90 DP 575437	UNMK 143 DP 575437	ob190	180°26'40"	C			62.52	C		Class D
UNMK 89 DP 575437	UNMK 86 DP 575437	ob70	157°43'00"	C			42.64	C		Class B
UNMK 86 DP 575437	UNMK 93 DP 575437	ob71	147°07'00"	C			28.00	C		Class B
UNMK 93 DP 575437	UNMK 92 DP 575437	ob72	141°59'00"	C			22.49	C		Class B
UNMK 92 DP 575437	UNMK 79 DP 575437	ob73	136°38'00"	C			85.61	C		Class B
UNMK 79 DP 575437	UNMK 94 DP 575437	ob74	117°24'00"	C			29.69	C		Class B
UNMK 94 DP 575437	UNMK 91 DP 575437	ob75	103°47'00"	C			14.51	C		Class B
UNMK 91 DP 575437	UNMK 96 DP 575437	ob76	97°09'20"	C			71.69	C		Class B
UNMK 96 DP 575437	UNMK 97 DP 575437	ob77	114°51'00"	C			25.14	C		Class B
UNMK 97 DP 575437	UNMK 98 DP 575437	ob78	127°05'00"	C			43.29	C		Class B
UNMK 98 DP 575437	UNMK 99 DP 575437	ob79	111°23'20"	C			56.03	C		Class B
UNMK 99 DP 575437	UNMK 149 DP 575437	ob80	120°08'00"	C			17.10	C		Class D
UNMK 149 DP 575437	UNMK 100 DP 575437	ob110	120°08'00"	C			8.84	C		Class D

Mark and Vector

Survey Number DP 575437

Meridional Circuit North Taieri 2000

From	To	Code	Bearing		Adpt Surv	Bearing Correction	Distance		Adpt Surv	Class
UNMK 100 DP 575437	UNMK 101 DP 575437	ob81	133°36'00"	C			18.63	C		Class B
UNMK 101 DP 575437	UNMK 102 DP 575437	ob82	145°58'00"	C			19.12	C		Class B
UNMK 102 DP 575437	UNMK 103 DP 575437	ob83	155°14'00"	C			16.26	C		Class B
UNMK 103 DP 575437	UNMK 104 DP 575437	ob84	165°35'00"	C			24.36	C		Class B
UNMK 104 DP 575437	UNMK 106 DP 575437	ob85	179°06'00"	C			24.33	C		Class B
UNMK 106 DP 575437	UNMK 107 DP 575437	ob86	196°11'00"	C			42.99	C		Class B
UNMK 107 DP 575437	UNMK 108 DP 575437	ob87	190°48'00"	C			20.83	C		Class B
UNMK 108 DP 575437	UNMK 109 DP 575437	ob88	177°23'00"	C			19.35	C		Class B
UNMK 109 DP 575437	UNMK 113 DP 575437	ob89	165°33'00"	C			24.30	C		Class B
UNMK 113 DP 575437	UNMK 112 DP 575437	ob90	151°40'00"	C			25.62	C		Class B
UNMK 112 DP 575437	UNMK 111 DP 575437	ob91	138°29'00"	C			66.05	C		Class B
UNMK 111 DP 575437	UNMK 110 DP 575437	ob92	127°57'00"	C			37.34	C		Class B
UNMK 110 DP 575437	UNMK 105 DP 575437	ob93	115°57'20"	C			61.89	C		Class B
UNMK 105 DP 575437	UNMK 119 DP 575437	ob94	131°49'00"	C			23.99	C		Class B
UNMK 119 DP 575437	UNMK 122 DP 575437	ob95	147°05'00"	C			24.18	C		Class B
UNMK 122 DP 575437	UNMK 115 DP 575437	ob96	160°34'00"	C			28.88	C		Class B
UNMK 115 DP 575437	UNMK 4 DP 575437	ob97	175°47'00"	C			0.62	C		Class D
UNMK 4 DP 575437	UNMK 116 DP 575437	ob112	175°47'00"	C			23.75	C		Class D
UNMK 116 DP 575437	UNMK 123 DP 575437	ob98	182°59'00"	C			42.96	C		Class B
UNMK 123 DP 575437	UNMK 133 DP 575437	ob99	167°09'00"	C			20.63	C		Class B
UNMK 133 DP 575437	UNMK 145 DP 575437	ob100	153°26'00"	C			20.45	C		Class B
UNMK 145 DP 575437	UNMK 120 DP 575437	ob101	140°20'00"	C			27.55	C		Class B
UNMK 120 DP 575437	UNMK 121 DP 575437	ob102	126°29'00"	C			20.30	C		Class B
UNMK 121 DP 575437	UNMK 128 DP 575437	ob103	110°18'40"	C			55.96	C		Class B

Mark and Vector

Survey Number DP 575437

Meridional Circuit North Taieri 2000

From	To	Code	Bearing		Adpt Surv	Bearing Correction	Distance		Adpt Surv	Class
UNMK 128 DP 575437	UNMK 131 DP 575437	ob104	124°47'00"	C			38.41	C		Class B
UNMK 131 DP 575437	UNMK 124 DP 575437	ob105	144°18'00"	C			20.79	C		Class B
UNMK 124 DP 575437	UNMK 2 DP 575437	ob106	157°21'20"	C			69.52	C		Class D
UNMK (3) SO 15110	PEG (31) SO 15110	ob114	300°29'00"	A	SO 7349	0°00'00"	5.73	A	SO 7349	Class B
PEG (31) SO 15110	PEG (44) SO 15110	ob115	1°42'00"	A	SO 7349	0°00'00"	185.54	A	SO 7349	Class B
PEG (44) SO 15110	PEG (34) SO 15110	ob116	41°54'00"	A	SO 7349	0°00'00"	7.79	A	SO 7349	Class B
PEG (34) SO 15110	PEG (32) SO 15110	ob117	44°22'00"	A	SO 7349	0°00'00"	7.42	A	SO 7349	Class B
PEG (32) SO 15110	PEG (42) SO 15110	ob118	181°42'00"	A	SO 7349	0°00'00"	202.46	A	SO 7349	Class B
PEG (42) SO 15110	UNMK (3) SO 15110	ob119	300°29'00"	A	SO 7349	0°00'00"	5.74	A	SO 7349	Class B
D 505	IT I LT 575437	ob188	267°38'30"	M			933.10	M		
IT I LT 575437	IT II LT 575437	ob172	282°54'00"	M			611.72	M		
IT II LT 575437	IT III LT 575437	ob175	338°36'10"	M			680.97	M		
IT III LT 575437	IT IV LT 575437	ob186	313°54'00"	M			383.09	M		
IT IV LT 575437	IT VIIB SO 19792	ob187	318°32'10"	M			454.94	M		
UNMK 95 DP 575437	UNMK 118 DP 575437	ob63	140°16'00"	C			45.56	C		Class D
UNMK 118 DP 575437	UNMK 117 DP 575437	ob120	129°36'00"	C			15.45	C		Class B
UNMK 117 DP 575437	UNMK 114 DP 575437	ob121	117°44'00"	C			34.39	C		Class B
UNMK 114 DP 575437	UNMK 88 DP 575437	ob122	102°40'00"	C			30.90	C		Class B
UNMK 88 DP 575437	UNMK 84 DP 575437	ob123	95°12'00"	C			30.32	C		Class B
UNMK 84 DP 575437	UNMK 9 DP 575437	ob124	86°08'00"	C			27.08	C		Class B
UNMK 9 DP 575437	UNMK 7 DP 575437	ob125	92°50'00"	C			28.54	C		Class B
UNMK 7 DP 575437	UNMK 8 DP 575437	ob126	106°02'00"	C			20.21	C		Class B
UNMK 8 DP 575437	UNMK 71 DP 575437	ob127	115°14'00"	C			49.89	C		Class B
UNMK 71 DP 575437	UNMK 60 DP 575437	ob128	97°54'00"	C			43.69	C		Class B
UNMK 60 DP 575437	UNMK 58 DP 575437	ob129	79°50'00"	C			20.81	C		Class B

Mark and Vector

Survey Number DP 575437

Meridional Circuit North Taieri 2000

From	To	Code	Bearing		Adpt Surv	Bearing Correction	Distance		Adpt Surv	Class
UNMK 58 DP 575437	UNMK 59 DP 575437	ob130	70°04'00"	C			47.48	C		Class B
UNMK 59 DP 575437	UNMK 12 DP 575437	ob131	75°56'00"	C			35.08	C		Class B
UNMK 12 DP 575437	UNMK 5 DP 575437	ob132	92°44'00"	C			23.07	C		Class B
UNMK 5 DP 575437	UNMK 6 DP 575437	ob133	98°46'00"	C			37.30	C		Class B
UNMK 6 DP 575437	UNMK 61 DP 575437	ob134	107°15'00"	C			32.17	C		Class B
UNMK 61 DP 575437	UNMK 63 DP 575437	ob135	115°30'00"	C			35.81	C		Class B
UNMK 63 DP 575437	UNMK 64 DP 575437	ob136	119°28'00"	C			10.69	C		Class B
UNMK 64 DP 575437	UNMK 66 DP 575437	ob137	125°51'00"	C			23.29	C		Class B
UNMK 66 DP 575437	UNMK 67 DP 575437	ob138	137°03'00"	C			13.37	C		Class B
UNMK 67 DP 575437	UNMK 72 DP 575437	ob139	145°16'00"	C			43.66	C		Class B
UNMK 72 DP 575437	UNMK 70 DP 575437	ob140	151°23'00"	C			27.15	C		Class B
UNMK 70 DP 575437	UNMK 74 DP 575437	ob141	147°42'00"	C			37.61	C		Class B
UNMK 74 DP 575437	UNMK 21 DP 575437	ob142	133°53'00"	C			23.92	C		Class D
UNMK 148 DP 575437	UNMK 68 DP 575437	ob108	140°33'00"	C			46.36	C		Class D
UNMK 68 DP 575437	UNMK 73 DP 575437	ob143	129°36'00"	C			14.26	C		Class B
UNMK 73 DP 575437	UNMK 38 DP 575437	ob144	117°44'00"	C			32.98	C		Class B
UNMK 38 DP 575437	UNMK 125 DP 575437	ob145	102°40'00"	C			29.71	C		Class B
UNMK 125 DP 575437	UNMK 80 DP 575437	ob146	95°12'00"	C			29.46	C		Class B
UNMK 80 DP 575437	UNMK 138 DP 575437	ob147	86°08'00"	C			26.95	C		Class B
UNMK 138 DP 575437	UNMK 139 DP 575437	ob148	92°50'00"	C			29.58	C		Class B
UNMK 139 DP 575437	UNMK 137 DP 575437	ob149	106°02'00"	C			21.39	C		Class B
UNMK 137 DP 575437	UNMK 77 DP 575437	ob150	115°14'00"	C			49.46	C		Class B
UNMK 77 DP 575437	UNMK 83 DP 575437	ob151	97°54'00"	C			41.82	C		Class B
UNMK 83 DP 575437	UNMK 75 DP 575437	ob152	79°50'00"	C			19.34	C		Class B

Mark and Vector

Survey Number DP 575437

Meridional Circuit North Taieri 2000

From	To	Code	Bearing		Adpt Surv	Bearing Correction	Distance		Adpt Surv	Class
UNMK 75 DP 575437	UNMK 81 DP 575437	ob153	70°04'00"	C			47.27	C		Class B
UNMK 81 DP 575437	UNMK 78 DP 575437	ob154	75°56'00"	C			36.28	C		Class B
UNMK 78 DP 575437	UNMK 135 DP 575437	ob155	92°44'00"	C			24.27	C		Class B
UNMK 135 DP 575437	UNMK 132 DP 575437	ob156	98°46'00"	C			38.06	C		Class B
UNMK 132 DP 575437	UNMK 134 DP 575437	ob157	107°15'00"	C			33.04	C		Class B
UNMK 134 DP 575437	UNMK 19 DP 575437	ob158	115°30'00"	C			36.45	C		Class B
UNMK 19 DP 575437	UNMK 31 DP 575437	ob159	119°28'00"	C			11.23	C		Class B
UNMK 31 DP 575437	UNMK 140 DP 575437	ob160	125°51'00"	C			24.22	C		Class B
UNMK 140 DP 575437	UNMK 141 DP 575437	ob161	137°03'00"	C			14.39	C		Class B
UNMK 141 DP 575437	UNMK 136 DP 575437	ob162	145°16'00"	C			44.41	C		Class B
UNMK 136 DP 575437	UNMK 129 DP 575437	ob163	151°23'00"	C			27.27	C		Class B
UNMK 129 DP 575437	UNMK 130 DP 575437	ob164	147°42'00"	C			35.70	C		Class B
UNMK 130 DP 575437	UNMK 87 DP 575437	ob165	133°53'00"	C			25.73	C		Class D
IT II LT 575437	UNMK 68 DP 575437	ob176	54°37'00"	C			187.94	C		
IT II LT 575437	UNMK 118 DP 575437	ob177	54°54'40"	C			182.23	C		
IT II LT 575437	UNMK 124 DP 575437	ob178	22°37'40"	C			238.22	C		
IT II LT 575437	UNMK 65 DP 575437	ob179	21°42'40"	C			233.52	C		
IT VIIB SO 19792	UNMK 143 DP 575437	ob1	128°05'00"	C			268.39	C		
IT VIIB SO 19792	UNMK 142 DP 575437	ob2	128°57'10"	C			263.93	C		
IT III LT 575437	UNMK 49 DP 575437	ob180	136°39'20"	C			264.68	C		
IT III LT 575437	UNMK 115 DP 575437	ob181	137°48'40"	C			292.94	C		
IT III LT 575437	UNMK 22 DP 575437	ob182	353°53'20"	C			160.60	C		
IT III LT 575437	UNMK 100 DP 575437	ob183	355°19'20"	C			165.06	C		
IT III LT 575437	UNMK 99 DP 575437	ob184	348°34'20"	C			181.12	C		

Mark and Vector

Survey Number DP 575437

Meridional Circuit North Taieri 2000

From	To	Code	Bearing		Adpt Surv	Bearing Correction	Distance		Adpt Surv	Class
IT III LT 575437	UNMK 37 DP 575437	ob185	347°23'40"	C			176.36	C		
IT II LT 575437	UNMK 50 DP 575437	ob173	352°06'20"	C			419.73	C		
IT II LT 575437	UNMK 116 DP 575437	ob174	352°45'20"	C			395.85	C		
UNMK 143 DP 575437	UNMK 89 DP 575437	ob191	172°21'30"	C			37.76	C		Class B
UNMK 142 DP 575437	UNMK 25 DP 575437	ob192	172°21'30"	C			38.93	C		Class B
UNMK 90 DP 575437	PEG (4) SO 15110	ob189	267°19'00"	A	SO 15110	0°00'00"	4.93	C		Class D
PEG (4) SO 15110	UNMK 24 DP 575437	ob193	267°19'00"	A	SO 15110	0°00'00"	1.08	C		Class D
IT I LT 575437	UNMK 74 DP 575437	ob166	69°51'20"	C			145.13	C		
IT I LT 575437	UNMK 130 DP 575437	ob167	68°46'40"	C			150.44	C		
IT I LT 575437	UNMK 15 DP 575437	ob168	85°24'20"	C			196.88	C		
IT I LT 575437	UNMK 13 DP 575437	ob169	86°31'40"	C			191.70	C		
IT I LT 575437	UNMK 28 DP 575437	ob170	92°22'20"	C			130.14	C		
IT I LT 575437	UNMK 16 DP 575437	ob171	89°37'40"	C			132.37	C		

Mark Name	Mark Condition	Description
D 505		Stainless Steel Pin set in concrete block
IT I LT 575437		Down 0.2m
IT II LT 575437		Down 0.2m
IT III LT 575437		Down 0.2m
IT IV LT 575437		Down 0.2m
IT VIIB SO 19792		Down 0.3m

***** End of Report *****

Land Registration District	Plan Number
Otago	**575437**

Territorial Authority (the Council)

Clutha District

Schedule of Easements in Gross			
Purpose	**Shown**	**Servient Tenement (Burdened Land)**	**Grantee**
	A	Section 100 Block IV Table Hill SD	
Right of Way (Pedestrian and Bicycle)	B	Section 17 Block X Hillend SD	Clutha Gold Trail Charitable Trust
	C	Section 58 Block III Table Hill SD	
	D	Section 7 Block LI Tokomairiro SD	
	E	Section 15 Block XLIX Tokomairiro SD	
	F	Lot 4 DP 22436	

1

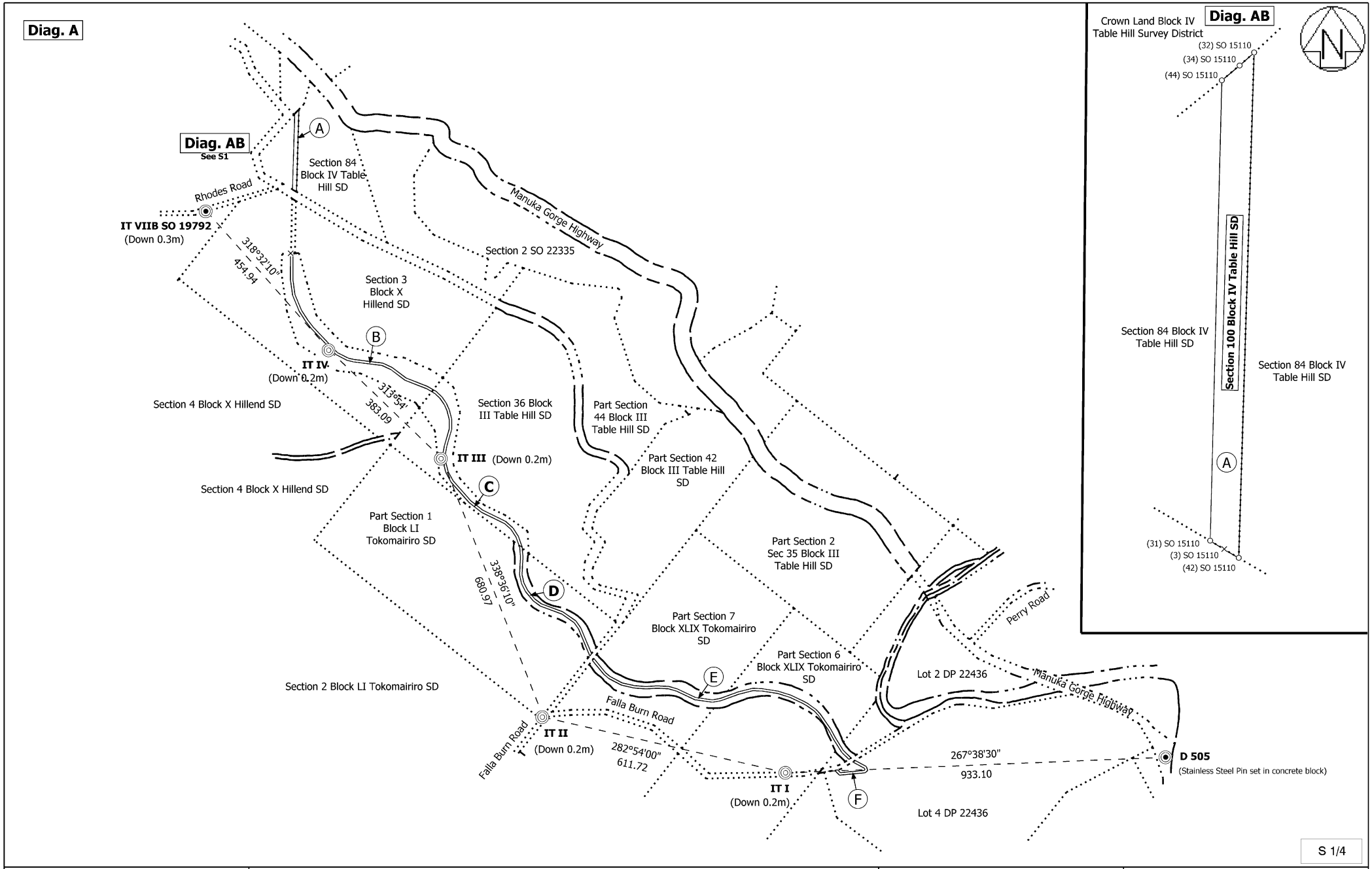

S 1/4

Land District: Otago Digitally Generated Plan Generated on: 23/02/2023 2:05pm Page 12 of 24	Easements over Section 100 Block IV Table Hill SD, Section 17 Block X Hillend SD, Section 58 Block III Table Hill SD, Section 7 Block LI Tokomairiro SD, Section 15 Block XLIX Tokomairiro SD, Lot 4 DP 22436	Surveyor: Stephen James Fox Firm: Southern Land Limited Date of Survey: 15/08/2022	Record of Survey LT 575437 Approved on: 23/02/2023

Diag. AAA

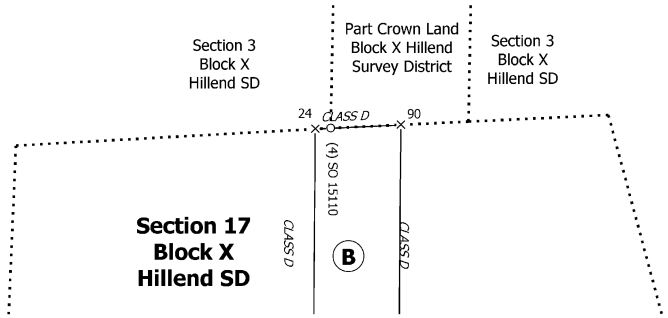

Diag. AA

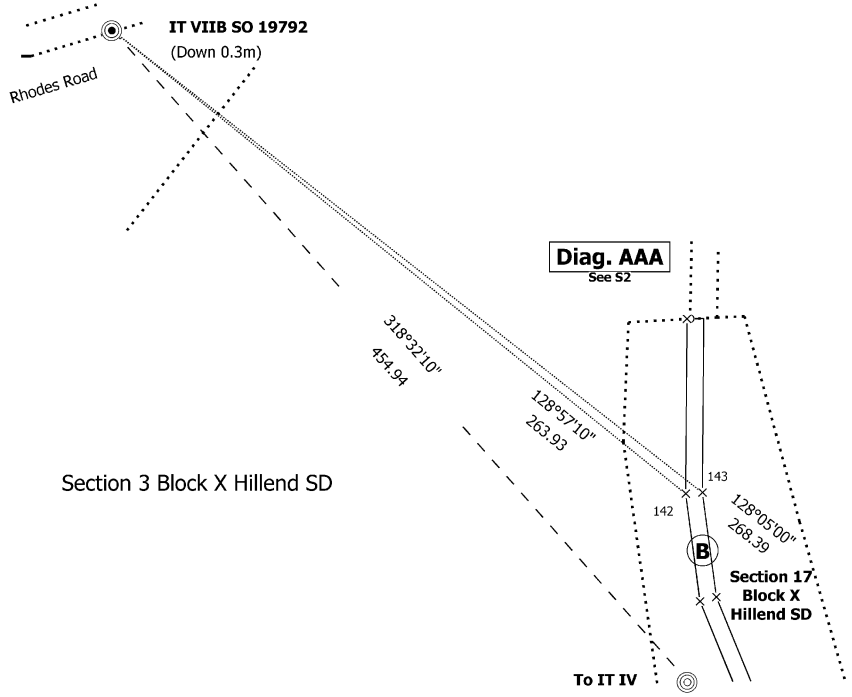

Diag. AC

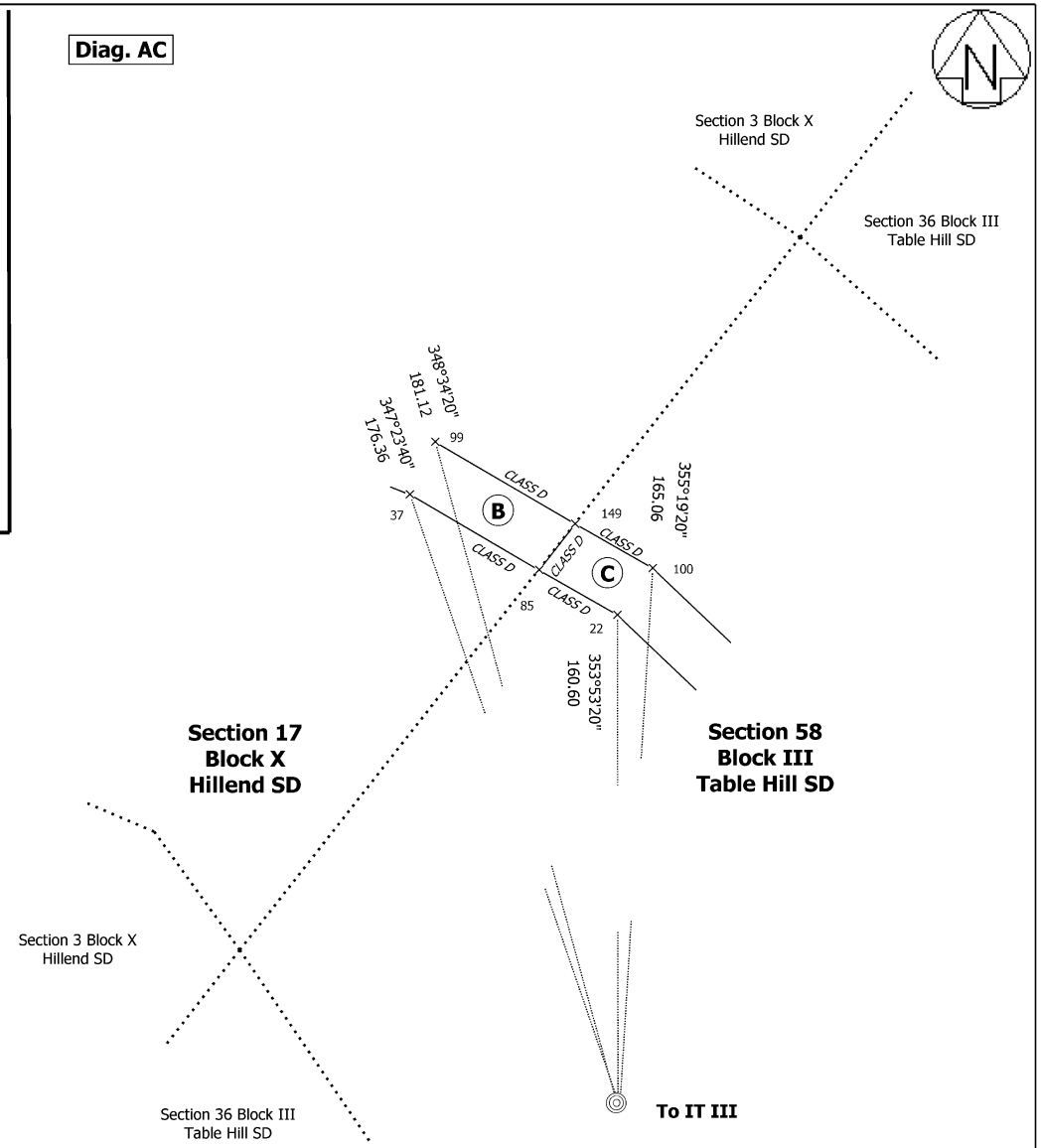

S 2/4

Land District: Otago Digitally Generated Plan Generated on: 23/02/2023 2:05pm Page 13 of 24	Easements over Section 100 Block IV Table Hill SD, Section 17 Block X Hillend SD, Section 58 Block III Table Hill SD, Section 7 Block LI Tokomairiro SD, Section 15 Block XLIX Tokomairiro SD, Lot 4 DP 22436	Surveyor: Stephen James Fox Firm: Southern Land Limited Date of Survey: 15/08/2022	Record of Survey LT 575437 Approved on: 23/02/2023

Diag. AD

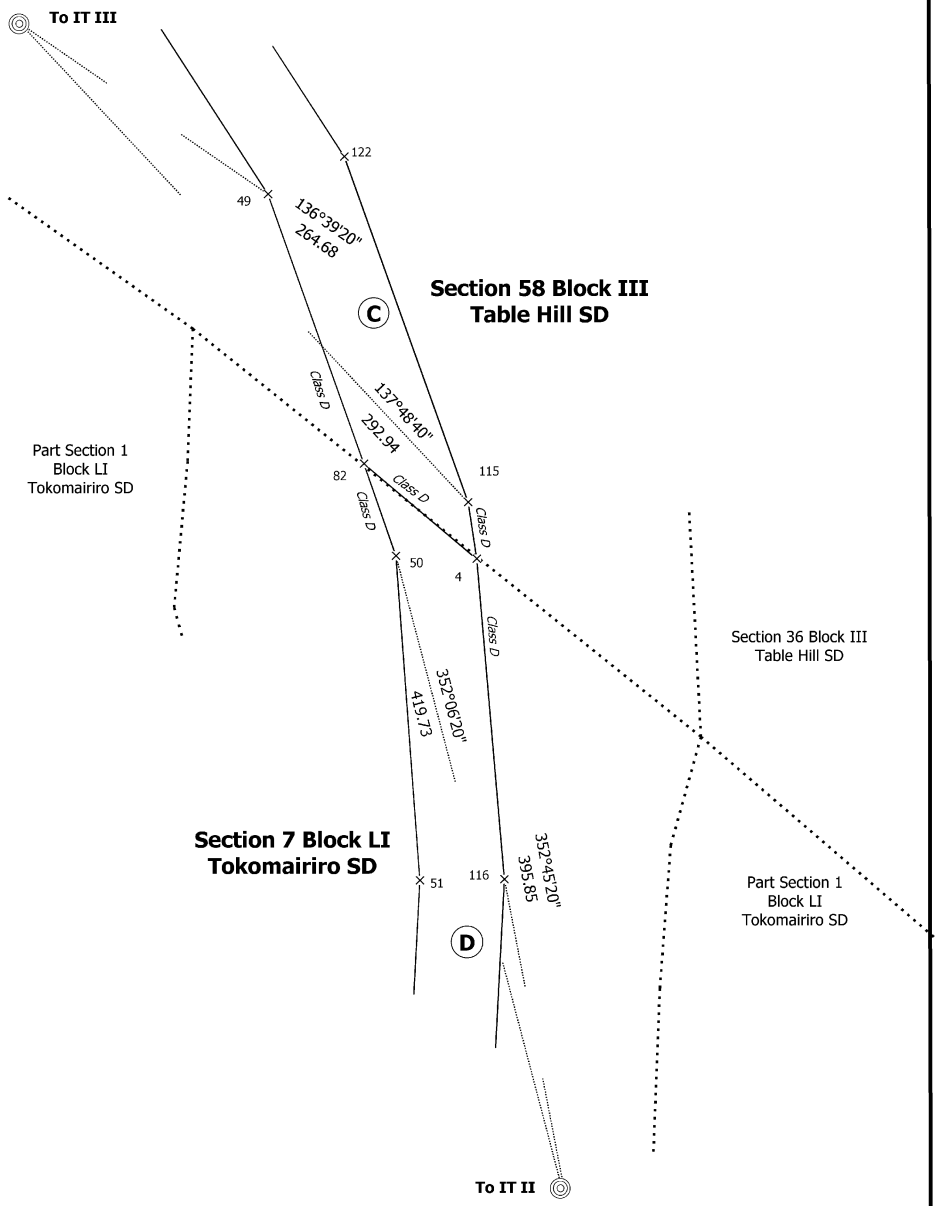

Diag. AE

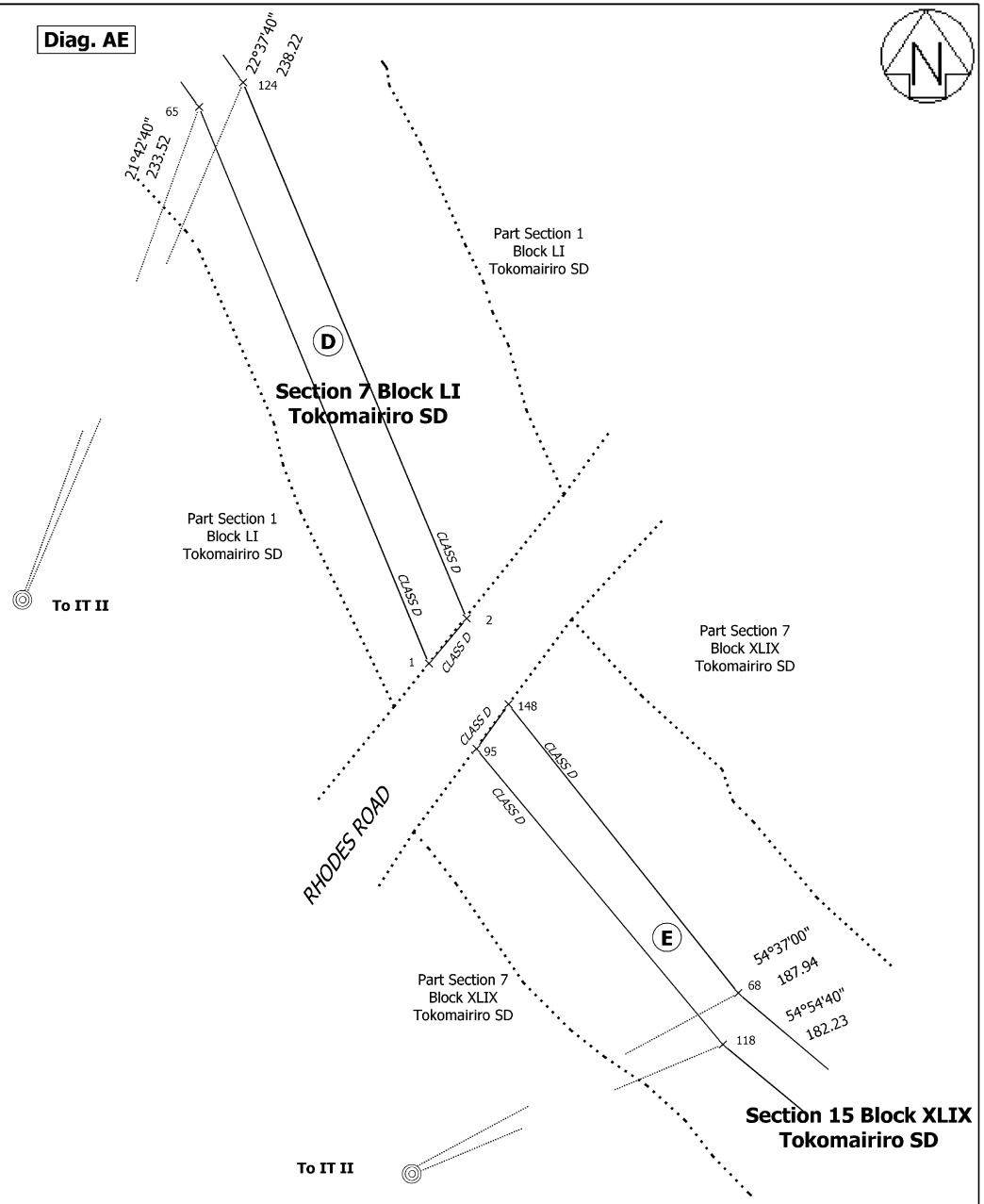

S 3/4

Land District: Otago Digitally Generated Plan Generated on: 23/02/2023 2:05pm Page 14 of 24	Easements over Section 100 Block IV Table Hill SD, Section 17 Block X Hillend SD, Section 58 Block III Table Hill SD, Section 7 Block LI Tokomairiro SD, Section 15 Block XLIX Tokomairiro SD, Lot 4 DP 22436	Surveyor: Stephen James Fox Firm: Southern Land Limited Date of Survey: 15/08/2022	Record of Survey LT 575437 Approved on: 23/02/2023

Diag. AF

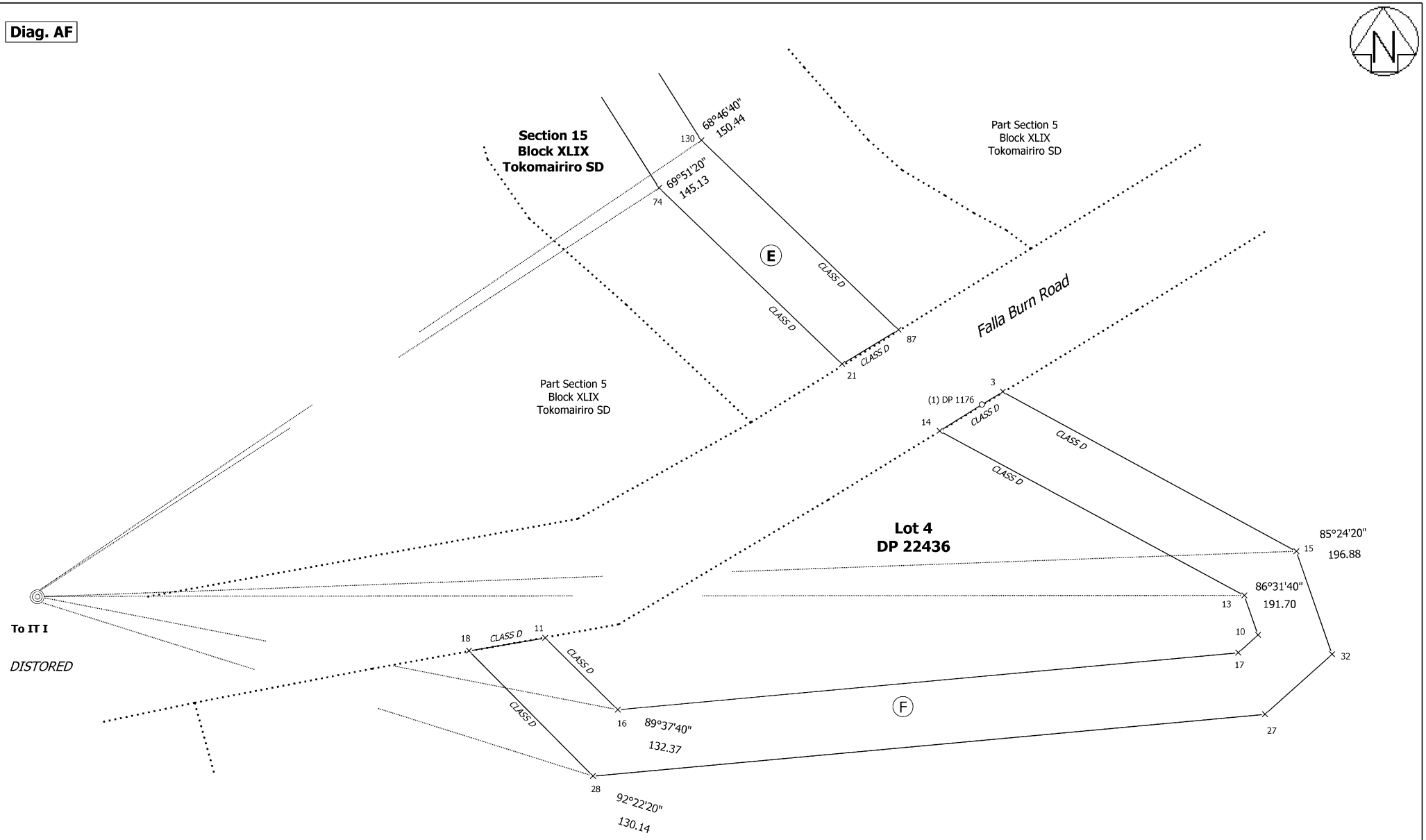

S 4/4

Land District: Otago Digitally Generated Plan Generated on: 23/02/2023 2:05pm Page 15 of 24	Easements over Section 100 Block IV Table Hill SD, Section 17 Block X Hillend SD, Section 58 Block III Table Hill SD, Section 7 Block LI Tokomairiro SD, Section 15 Block XLIX Tokomairiro SD, Lot 4 DP 22436	Surveyor: Stephen James Fox Firm: Southern Land Limited Date of Survey: 15/08/2022	Record of Survey LT 575437 Approved on: 23/02/2023

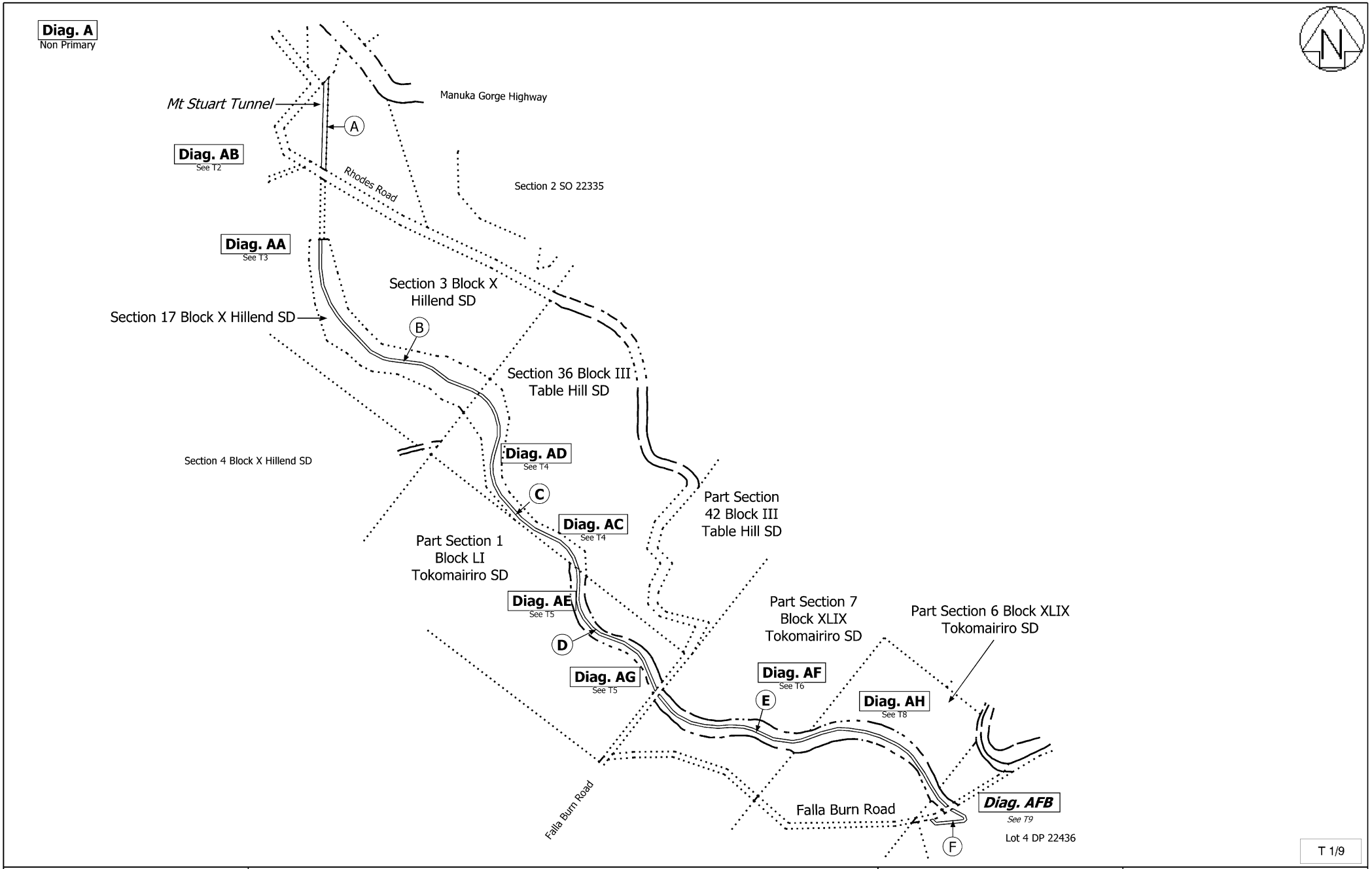

T 1/9

Land District: Otago Digitally Generated Plan Generated on: 23/02/2023 2:05pm Page 16 of 24	Easements over Section 100 Block IV Table Hill SD, Section 17 Block X Hillend SD, Section 58 Block III Table Hill SD, Section 7 Block LI Tokomairiro SD, Section 15 Block XLIX Tokomairiro SD, Lot 4 DP 22436	Surveyor: Stephen James Fox Firm: Southern Land Limited Date of Survey: 15/08/2022	Record of Survey LT 575437 Approved on: 23/02/2023

Diag. AB
Non Primary

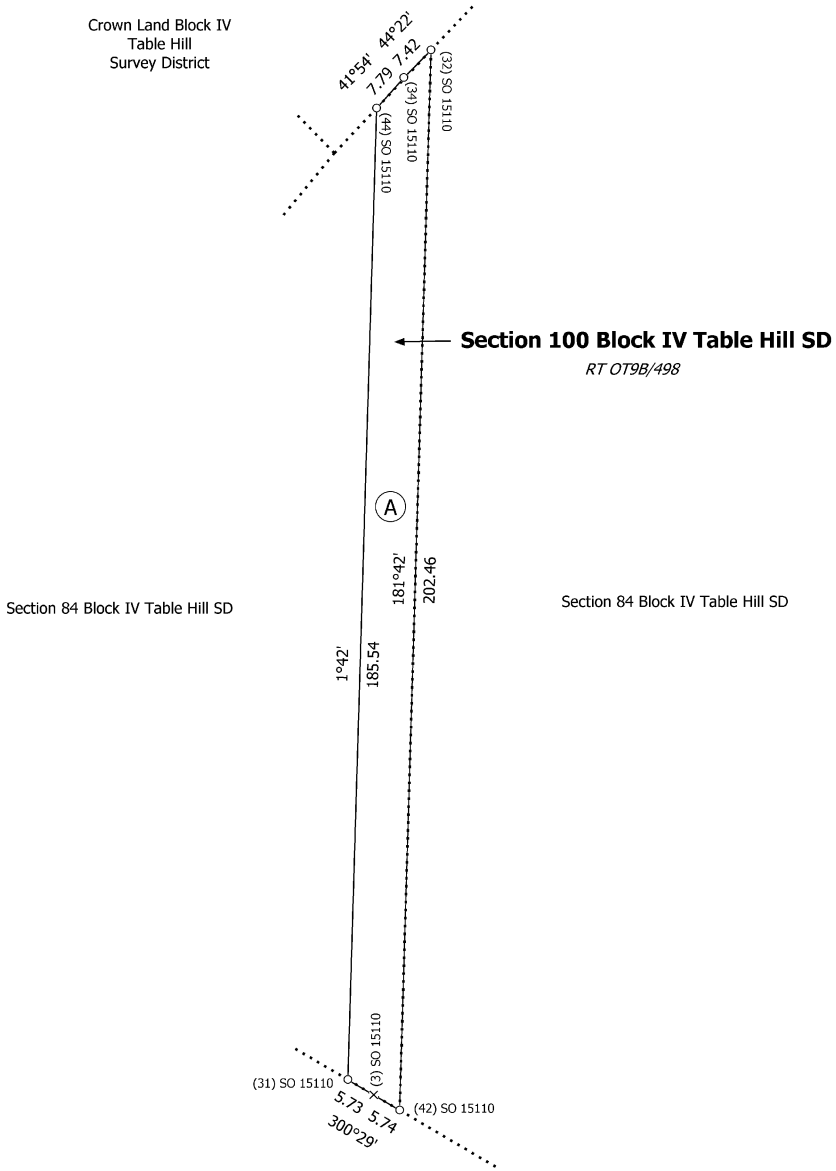

T 2/9

Land District: Otago Digitally Generated Plan Generated on: 23/02/2023 2:05pm Page 17 of 24	Easements over Section 100 Block IV Table Hill SD, Section 17 Block X Hillend SD, Section 58 Block III Table Hill SD, Section 7 Block LI Tokomairiro SD, Section 15 Block XLIX Tokomairiro SD, Lot 4 DP 22436	Surveyor: Stephen James Fox Firm: Southern Land Limited Date of Survey: 15/08/2022	Record of Survey LT 575437 Approved on: 23/02/2023

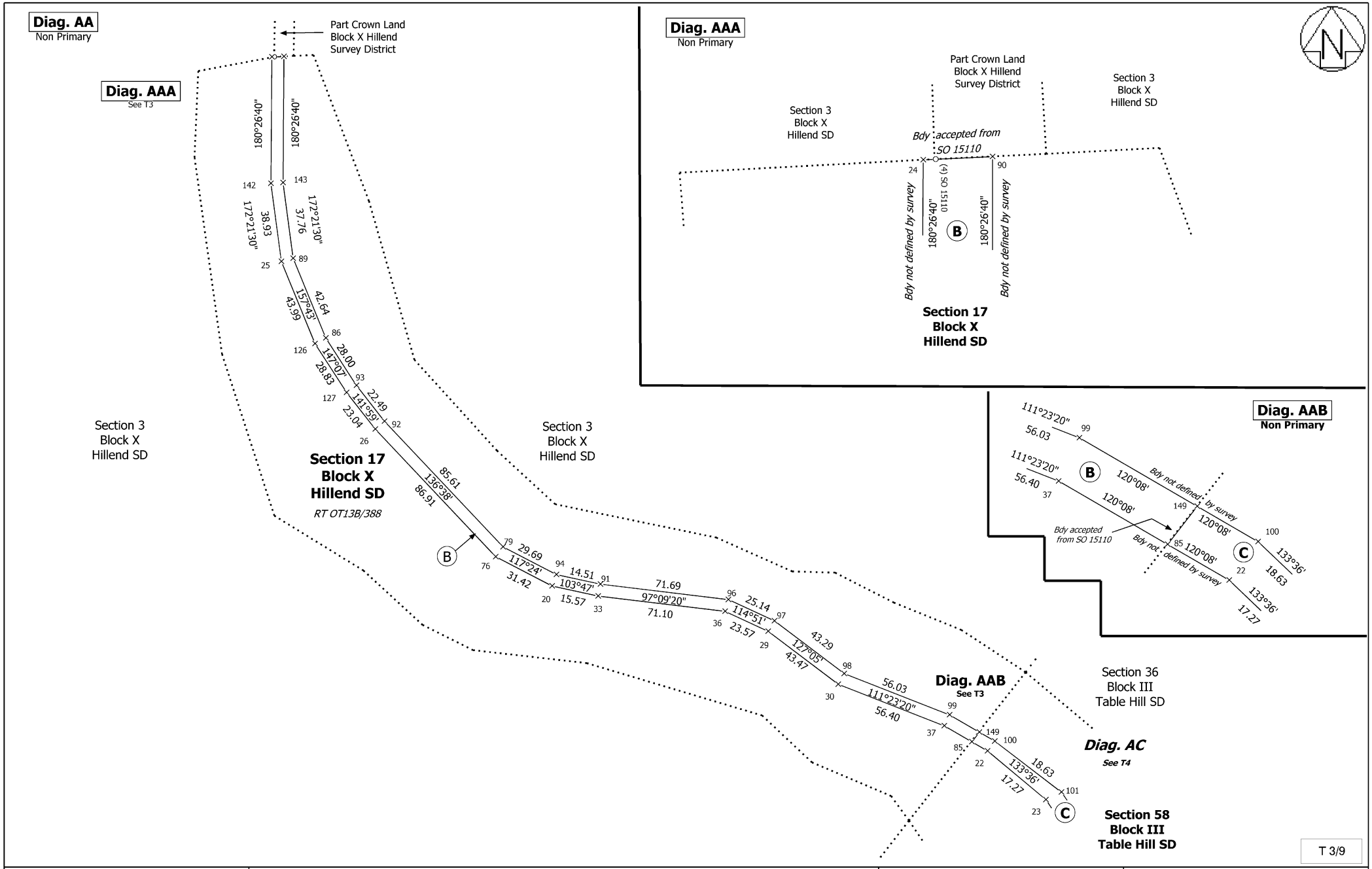

T 3/9

Land District: Otago Digitally Generated Plan Generated on: 23/02/2023 2:05pm Page 18 of 24	Easements over Section 100 Block IV Table Hill SD, Section 17 Block X Hillend SD, Section 58 Block III Table Hill SD, Section 7 Block LI Tokomairiro SD, Section 15 Block XLIX Tokomairiro SD, Lot 4 DP 22436	Surveyor: Stephen James Fox Firm: Southern Land Limited Date of Survey: 15/08/2022	Record of Survey LT 575437 Approved on: 23/02/2023

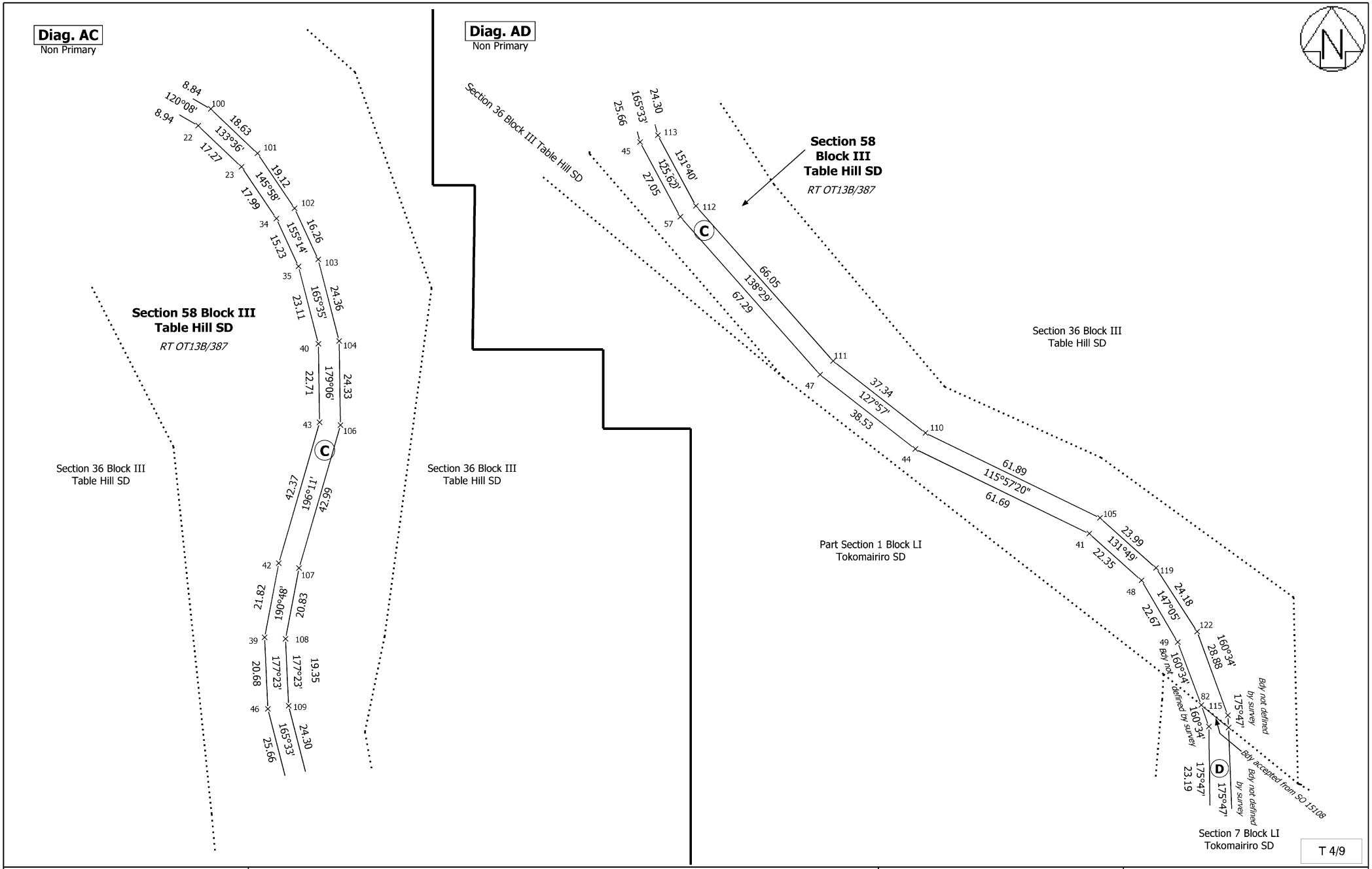

T 4/9

Land District: Otago Digitally Generated Plan Generated on: 23/02/2023 2:05pm Page 19 of 24	Easements over Section 100 Block IV Table Hill SD, Section 17 Block X Hillend SD, Section 58 Block III Table Hill SD, Section 7 Block LI Tokomairiro SD, Section 15 Block XLIX Tokomairiro SD, Lot 4 DP 22436	Surveyor: Stephen James Fox Firm: Southern Land Limited Date of Survey: 15/08/2022	Record of Survey LT 575437 Approved on: 23/02/2023

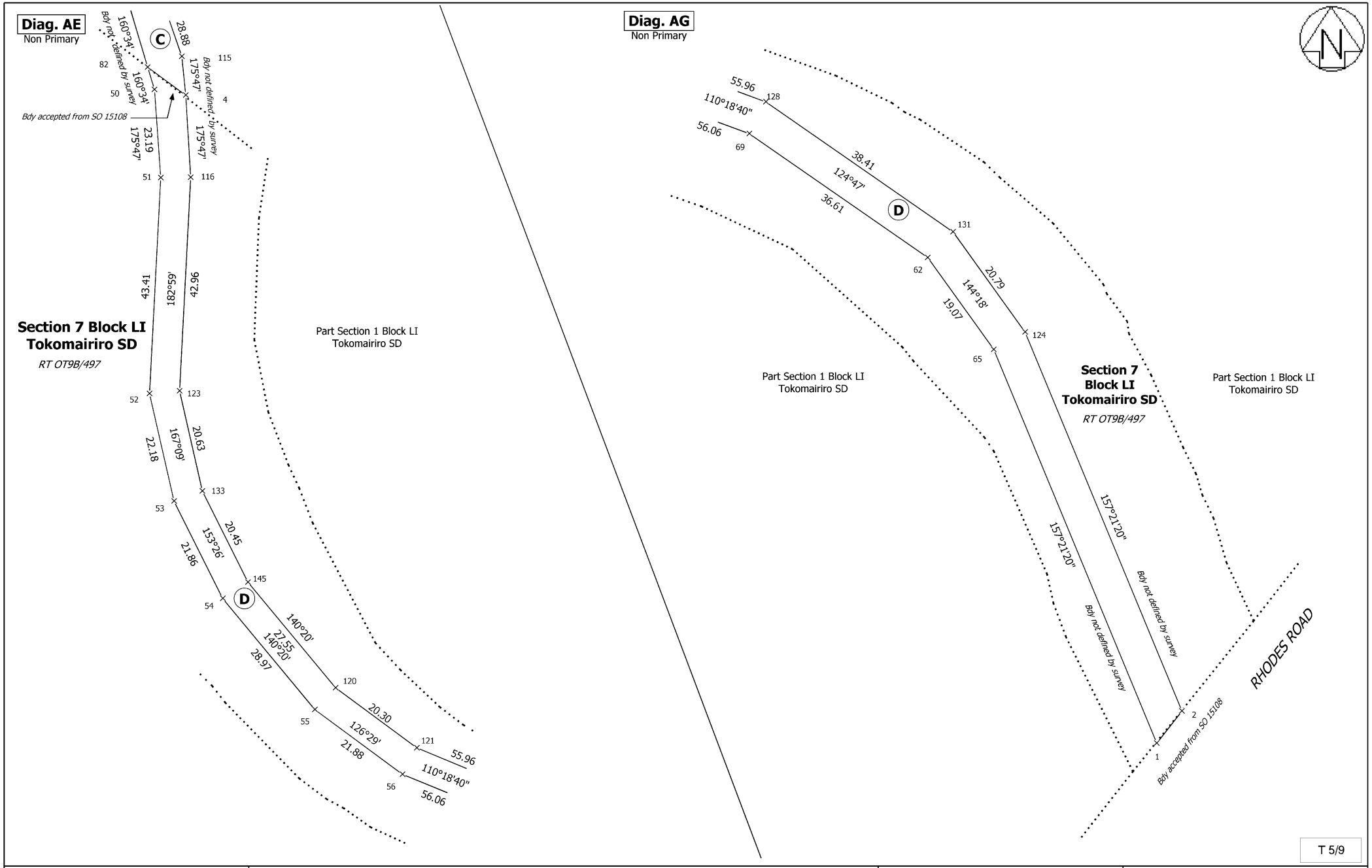

T 5/9

Land District: Otago Digitally Generated Plan Generated on: 23/02/2023 2:05pm Page 20 of 24	Easements over Section 100 Block IV Table Hill SD, Section 17 Block X Hillend SD, Section 58 Block III Table Hill SD, Section 7 Block LI Tokomairiro SD, Section 15 Block XLIX Tokomairiro SD, Lot 4 DP 22436	Surveyor: Stephen James Fox Firm: Southern Land Limited Date of Survey: 15/08/2022	Record of Survey LT 575437 Approved on: 23/02/2023

Diag. AF
Non Primary

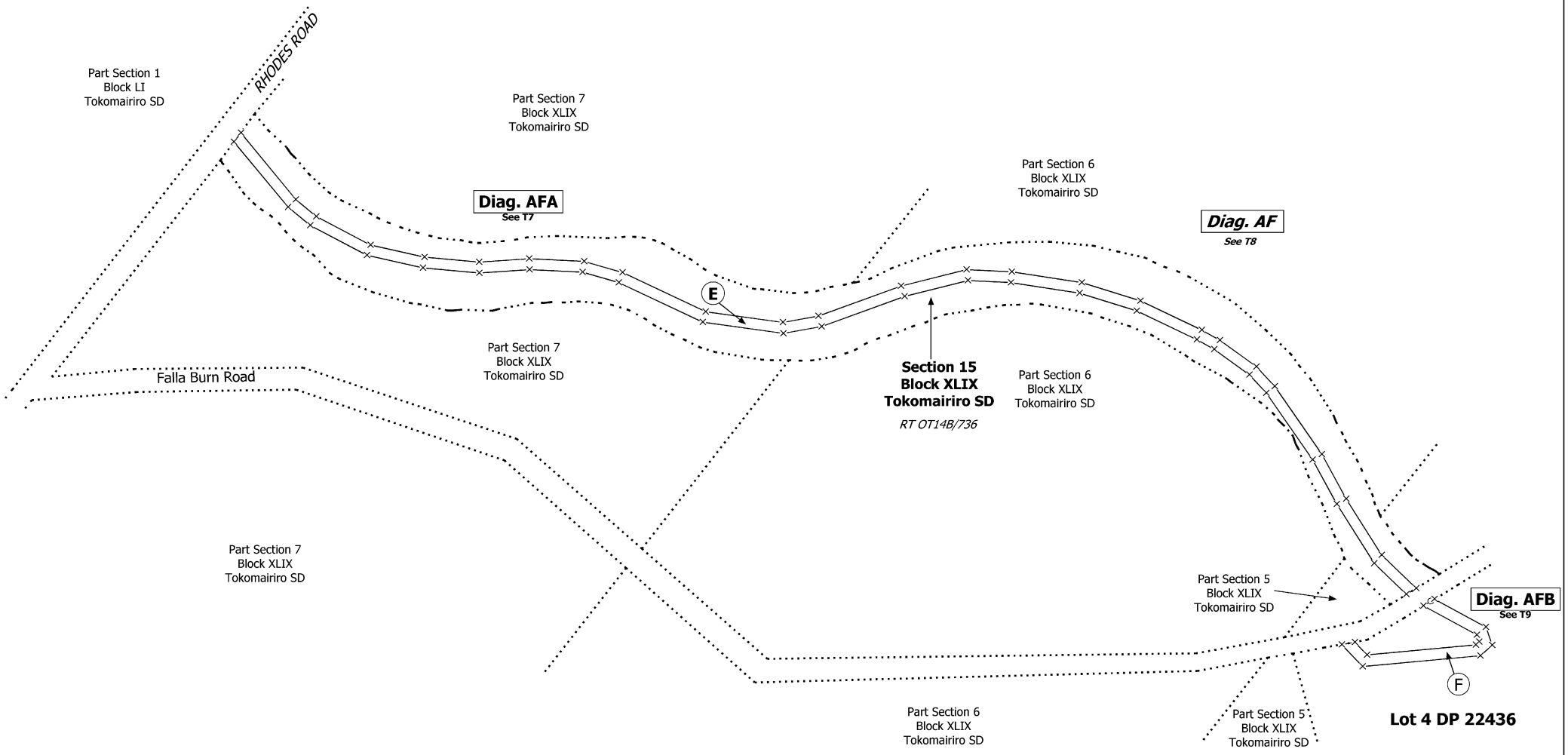

T 6/9

Land District: Otago Digitally Generated Plan Generated on: 23/02/2023 2:05pm Page 21 of 24	Easements over Section 100 Block IV Table Hill SD, Section 17 Block X Hillend SD, Section 58 Block III Table Hill SD, Section 7 Block LI Tokomairiro SD, Section 15 Block XLIX Tokomairiro SD, Lot 4 DP 22436	Surveyor: Stephen James Fox Firm: Southern Land Limited Date of Survey: 15/08/2022	Record of Survey LT 575437 Approved on: 23/02/2023

Diag. AFA
Non Primary

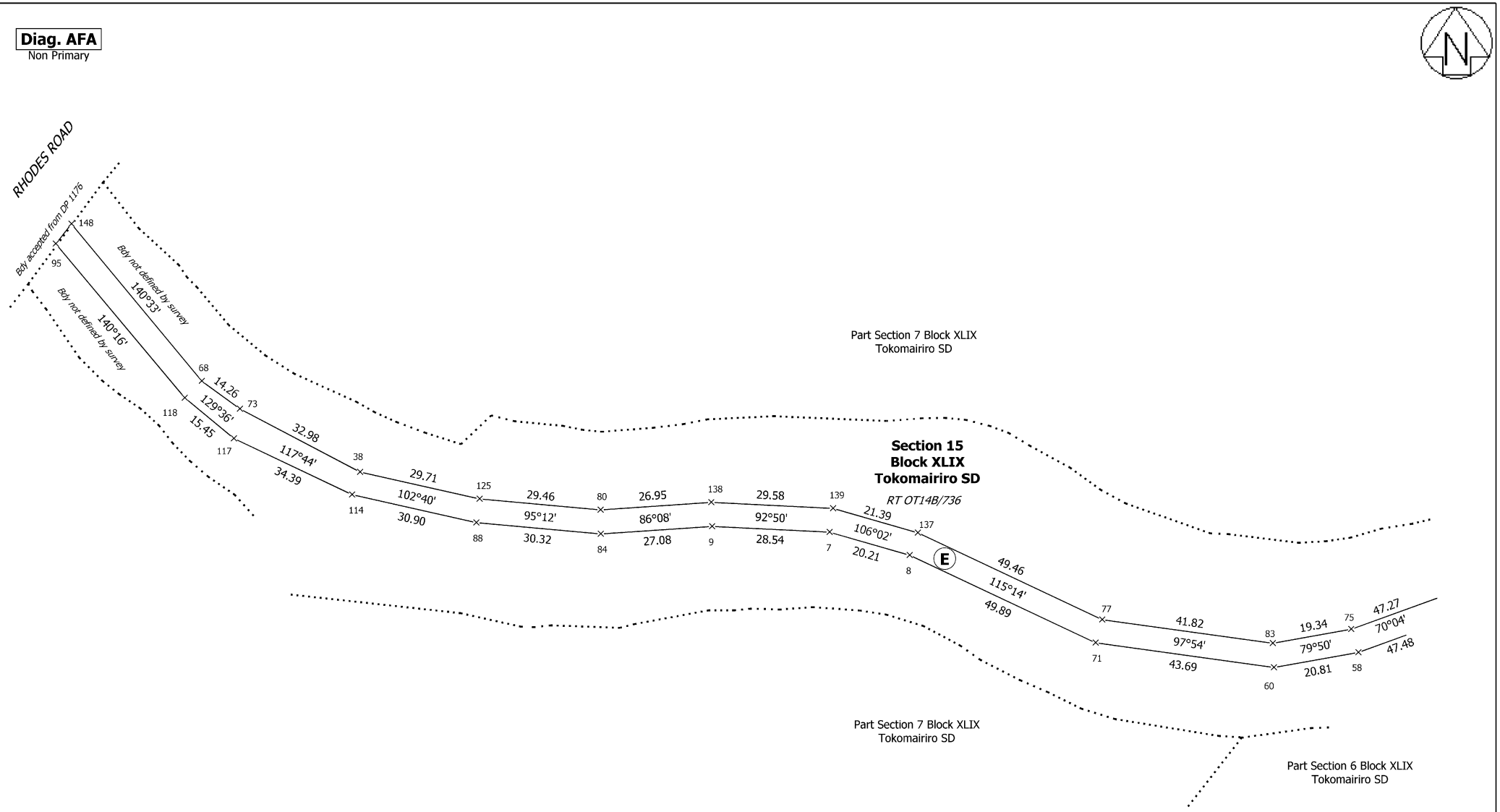

T 7/9

Land District: Otago Digitally Generated Plan Generated on: 23/02/2023 2:05pm Page 22 of 24	Easements over Section 100 Block IV Table Hill SD, Section 17 Block X Hillend SD, Section 58 Block III Table Hill SD, Section 7 Block LI Tokomairiro SD, Section 15 Block XLIX Tokomairiro SD, Lot 4 DP 22436	Surveyor: Stephen James Fox Firm: Southern Land Limited Date of Survey: 15/08/2022	Record of Survey LT 575437 Approved on: 23/02/2023

Diag. AH
Non Primary

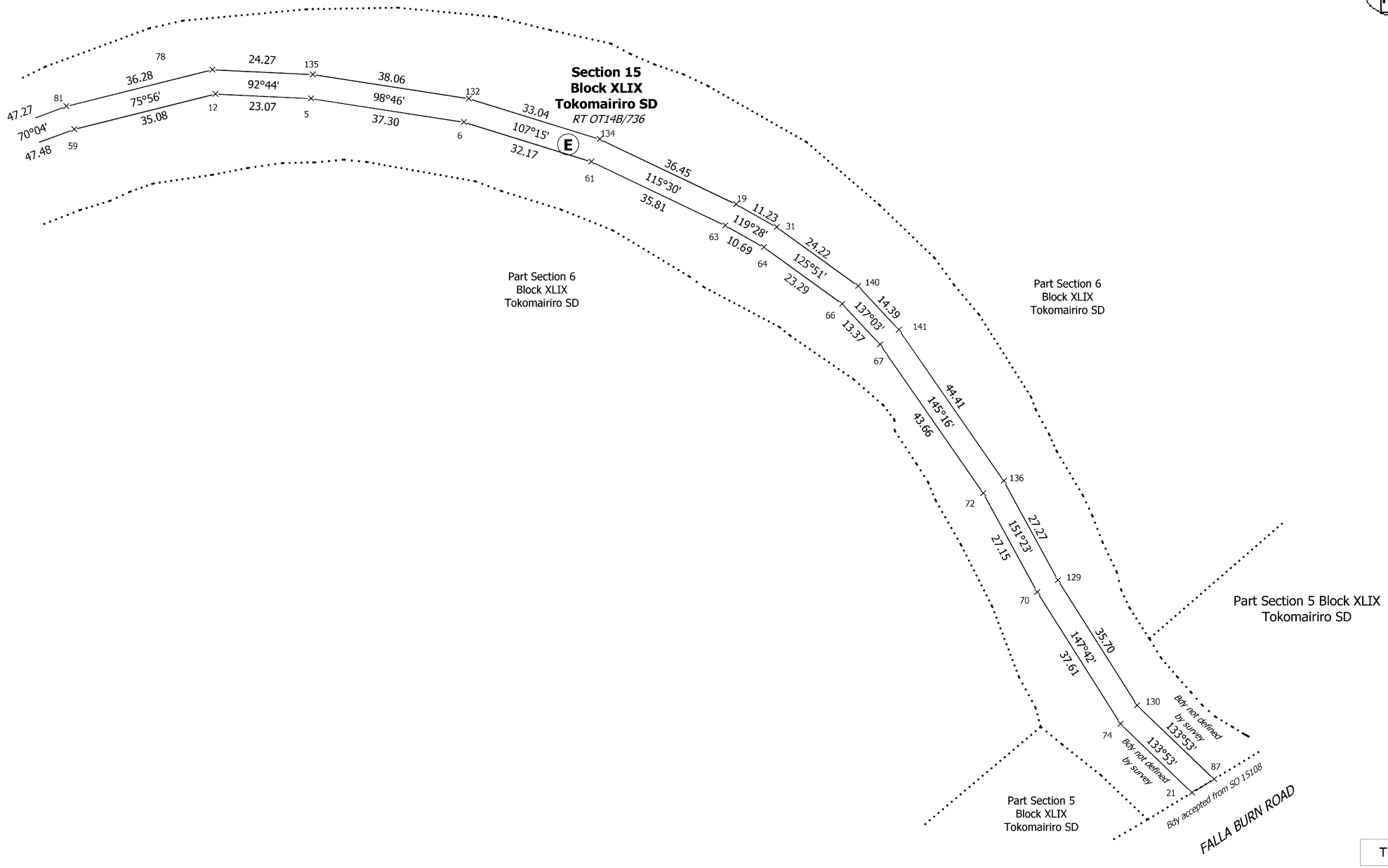

T 8/9

Land District: Otago Digitally Generated Plan Generated on: 23/02/2023 2:05pm Page 23 of 24	Easements over Section 100 Block IV Table Hill SD, Section 17 Block X Hillend SD, Section 58 Block III Table Hill SD, Section 7 Block LI Tokomairiro SD, Section 15 Block XLIX Tokomairiro SD, Lot 4 DP 22436	Surveyor: Stephen James Fox Firm: Southern Land Limited Date of Survey: 15/08/2022	Record of Survey LT 575437 Approved on: 23/02/2023

Diag. AFB
Non Primary

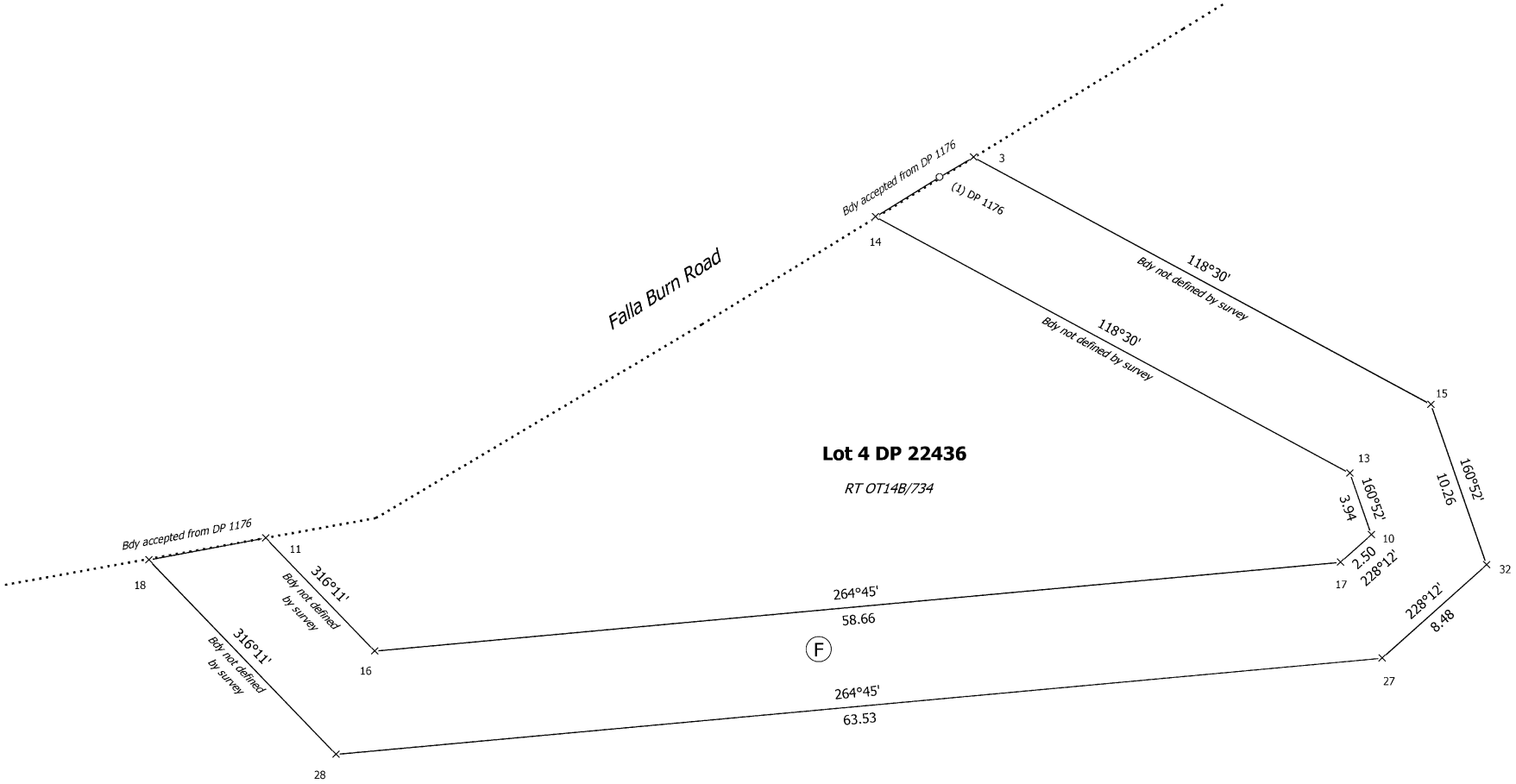

T 9/9

Land District: Otago Digitally Generated Plan Generated on: 23/02/2023 2:05pm Page 24 of 24	Easements over Section 100 Block IV Table Hill SD, Section 17 Block X Hillend SD, Section 58 Block III Table Hill SD, Section 7 Block LI Tokomairiro SD, Section 15 Block XLIX Tokomairiro SD, Lot 4 DP 22436	Surveyor: Stephen James Fox Firm: Southern Land Limited Date of Survey: 15/08/2022	Record of Survey LT 575437 Approved on: 23/02/2023