




Notes:
 a. Data sourced from LINZ Data Service and licenced for re-use under Creative Commons Attribution 4.0 Licence
 b. This plan has been prepared for discussion purposes only. Areas and measurements are subject to LINZ approved cadastral survey and are likely to vary from those shown herein.

Plan Name:
Lake Taylor Pastoral Lease
Run 142B
Canterbury Land District

Discretionary Actions
Decision Plan Index

Date: 09/10/2018
 Version: A
 Index
 Scale: 1:80,000
 Page Size: A4
 Drawn By: ER

Discretionary action areas excludes all legal roads and marginal strips

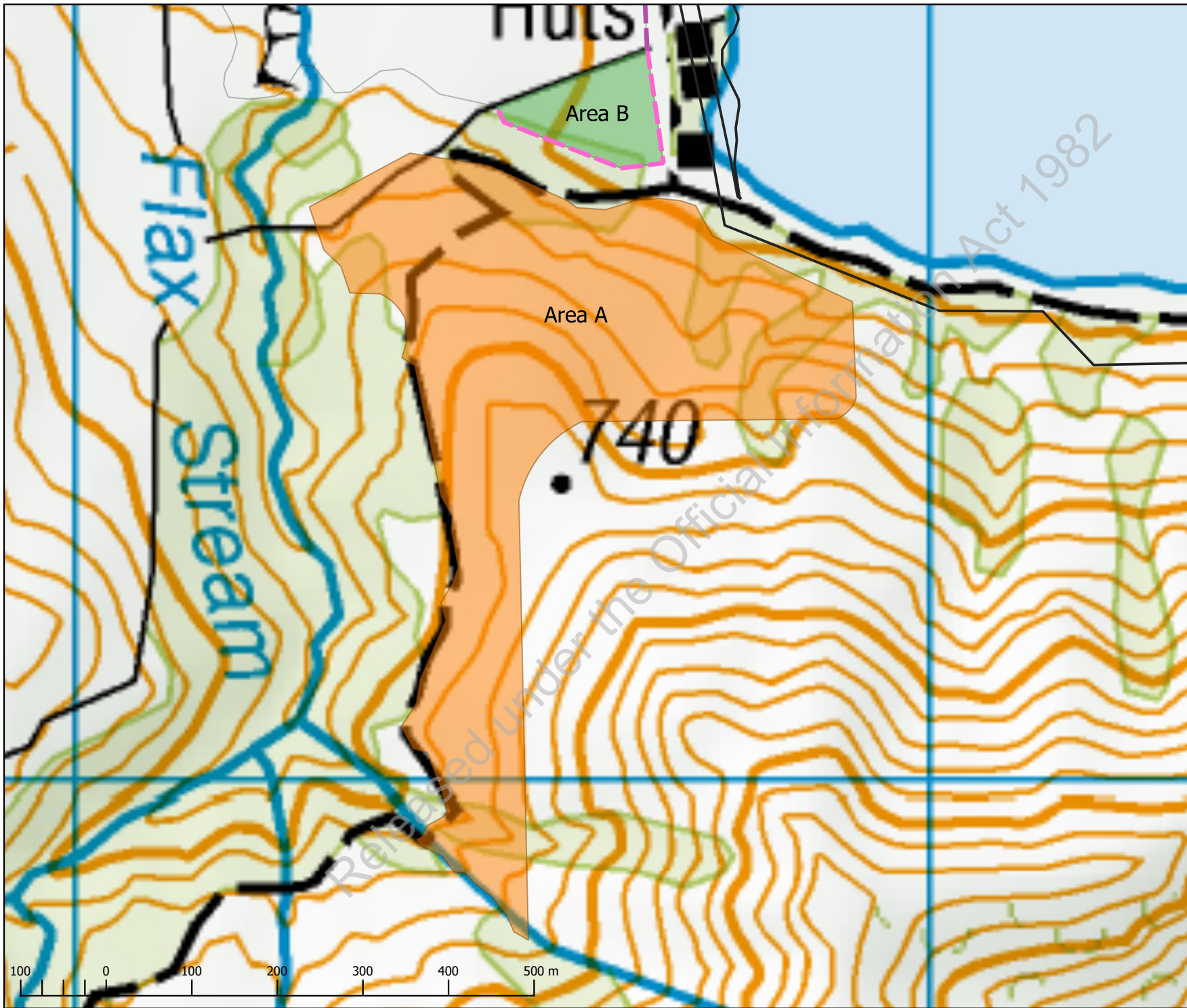
Legend
 Lake Taylor Pastoral Lease



Prepared By:

 P: 03 442 7133
 w: www.aplproperty.co.nz

Prepared For:

Notes:
 a. Data sourced from LINZ Data Service and licenced for re-use under Creative Commons Attribution 4.0 Licence
 b. This plan has been prepared for discussion purposes only. Areas and measurements are subject to LINZ approved cadastral survey and are likely to vary from those shown herein.






Plan Name:
Lake Taylor Pastoral Lease
Run 142B
Canterbury Land District

Discretionary Actions
Decision Plan

Date: 12/10/2018
 Version: A
 Index 1 of 3
 Scale: 1:6,000
 Page Size: A4
 Drawn By: ER

Discretionary action areas exclude all legal roads and marginal strips

Legend

-  Lake Taylor Pastoral Lease
- Actions:**
-  Area approved to clear or fell bush or scrub
-  Area declined for cultivation
-  Area approved for tracking and soil disturbance for fencing Area B
-  Area approved for tracking and soil disturbance for fencing Area D

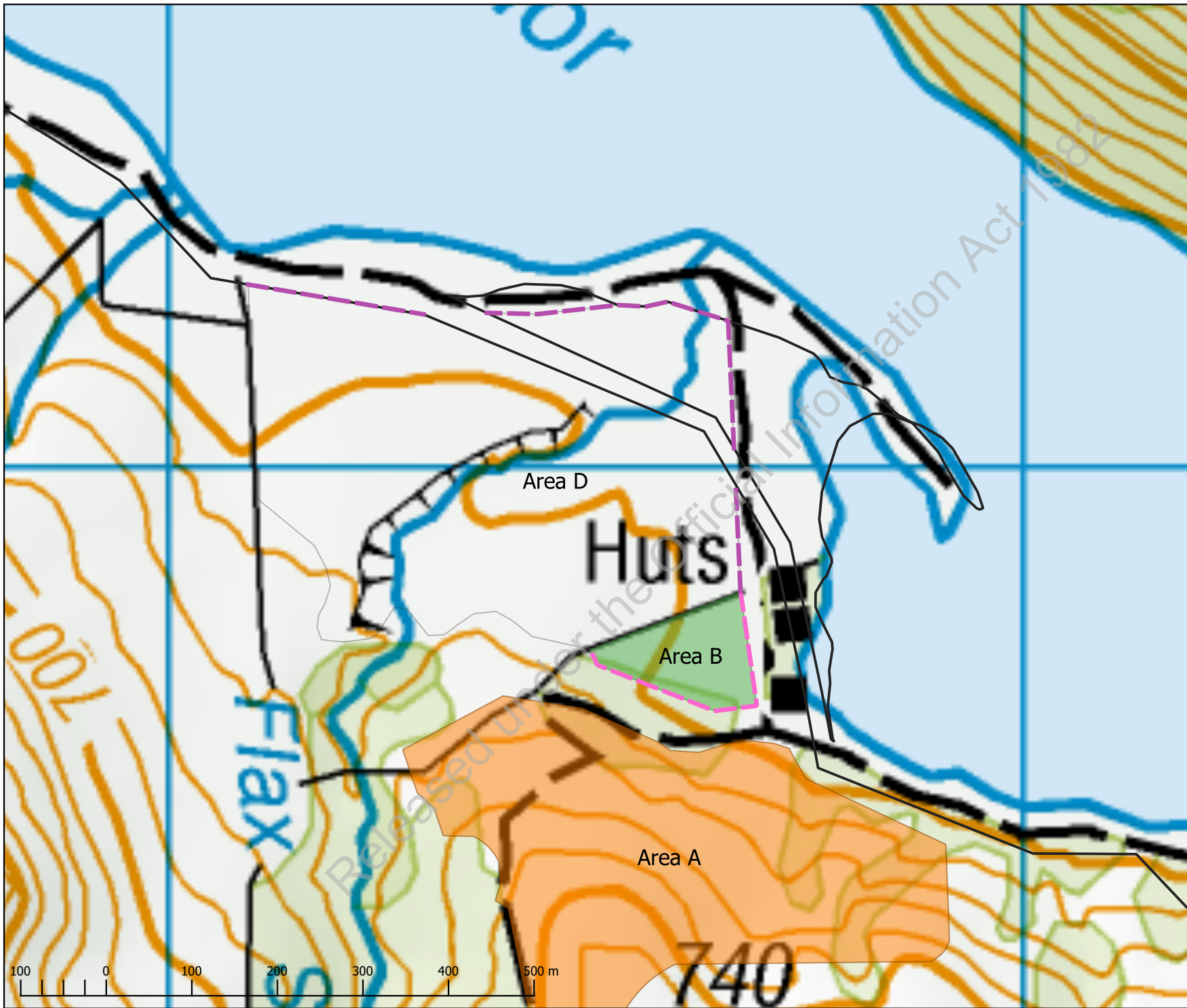
Prepared By:



P: 03 442 7133
 w: www.aplproperty.co.nz

Prepared For:





Notes:
 a. Data sourced from LINZ Data Service and licenced for re-use under Creative Commons Attribution 4.0 Licence
 b. This plan has been prepared for discussion purposes only. Areas and measurements are subject to LINZ approved cadastral survey and are likely to vary from those shown herein.

Plan Name:
Lake Taylor Pastoral Lease Run 142B
Canterbury Land District

Discretionary Actions Decision Plan

Date: 12/10/2018
 Version: A
 Index 2 of 3
 Scale: 1:6,000
 Page Size: A4
 Drawn By: ER

Discretionary action areas exclude all legal roads and marginal strips

- Legend**
- Lake Taylor Pastoral Lease
- Actions:
- Area approved to clear or fell bush or scrub
 - Area declined for cultivation
 - Area approved for tracking and soil disturbance for fencing Area B
 - Area approved for tracking and soil disturbance for fencing Area D

Prepared By:



P: 03 442 7133
 W: www.aplproperty.co.nz

Prepared For:



Land Information New Zealand
 Totiū te whenua






Notes:
a. Data sourced from LINZ Data Service and licenced for re-use under Creative Commons Attribution 4.0 Licence
b. This plan has been prepared for discussion purposes only. Areas and measurements are subject to LINZ approved cadastral survey and are likely to vary from those shown herein.

Plan Name:
**Lake Taylor Pastoral Lease
Run 142B
Canterbury Land District**


**Discretionary Actions
Decision Plan**


Date: 12/10/2018
Version: A
Index 3 of 3
Scale: 1:15,000
Inset Scale: 1:7000
Page Size: A4
Drawn By: ER
Discretionary action areas exclude all legal roads and marginal strips


Legend

 Lake Taylor Pastoral Lease

Actions:

 Area approved to clear or fell bush or scrub and top dress and or sow seed

 Area approved for tracking and soil disturbance for fencing Area C

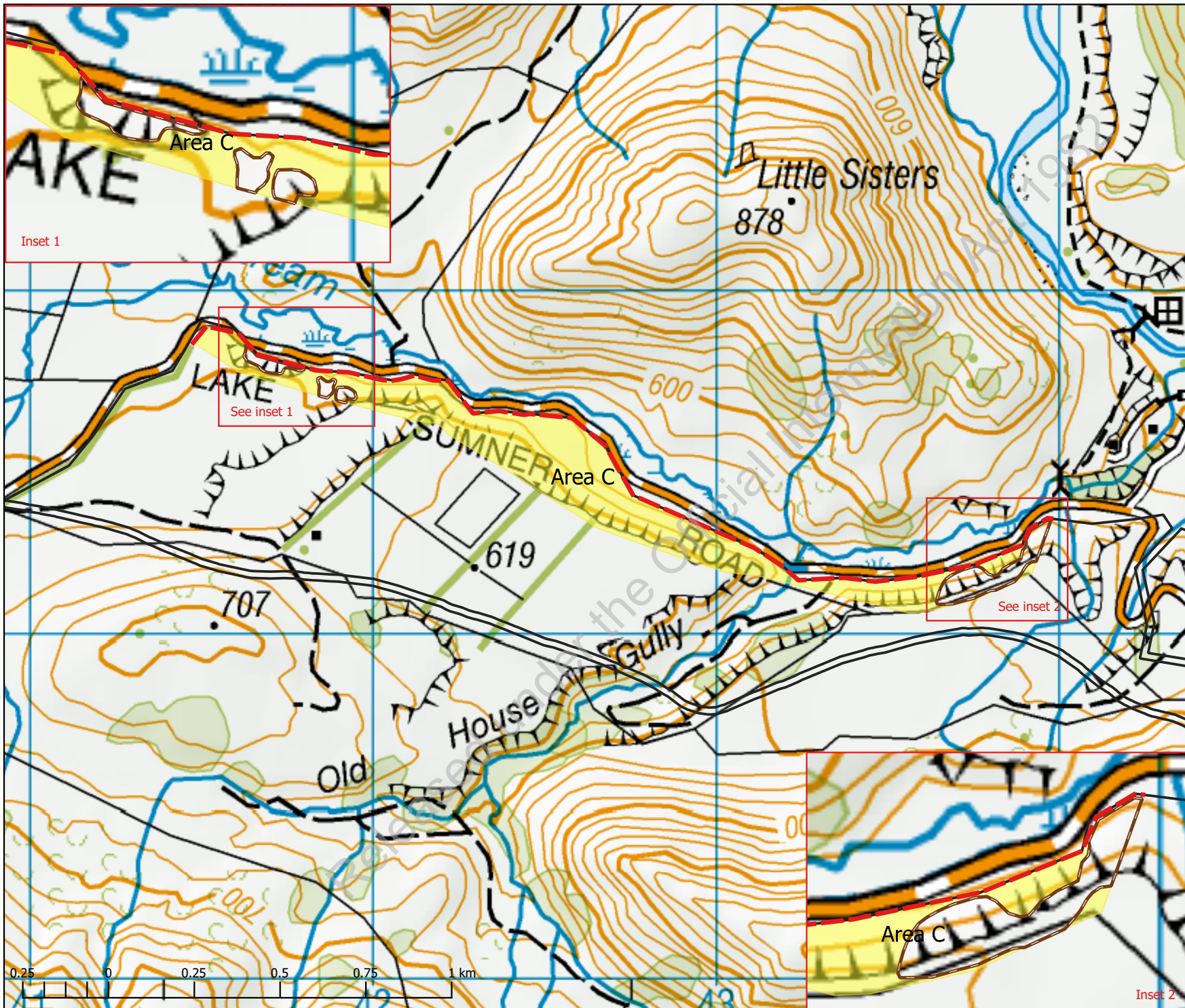
 Exclusion Areas

Prepared By:



P: 03 442 7133
w: www.aplproperty.co.nz

Prepared For:



Inset 1

See inset 1

See inset 2

Inset 2