



Property Data and Addressing



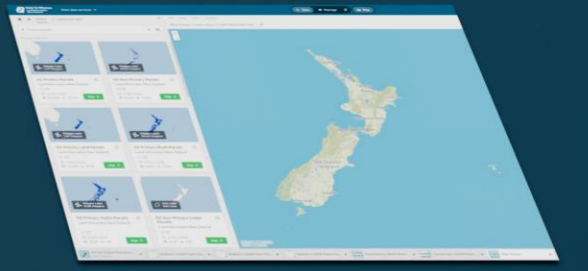
LINZ Basemaps



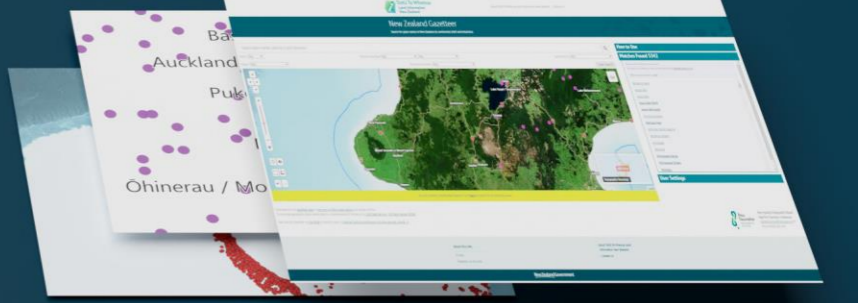
National Mapping Agency



LINZ Data Service



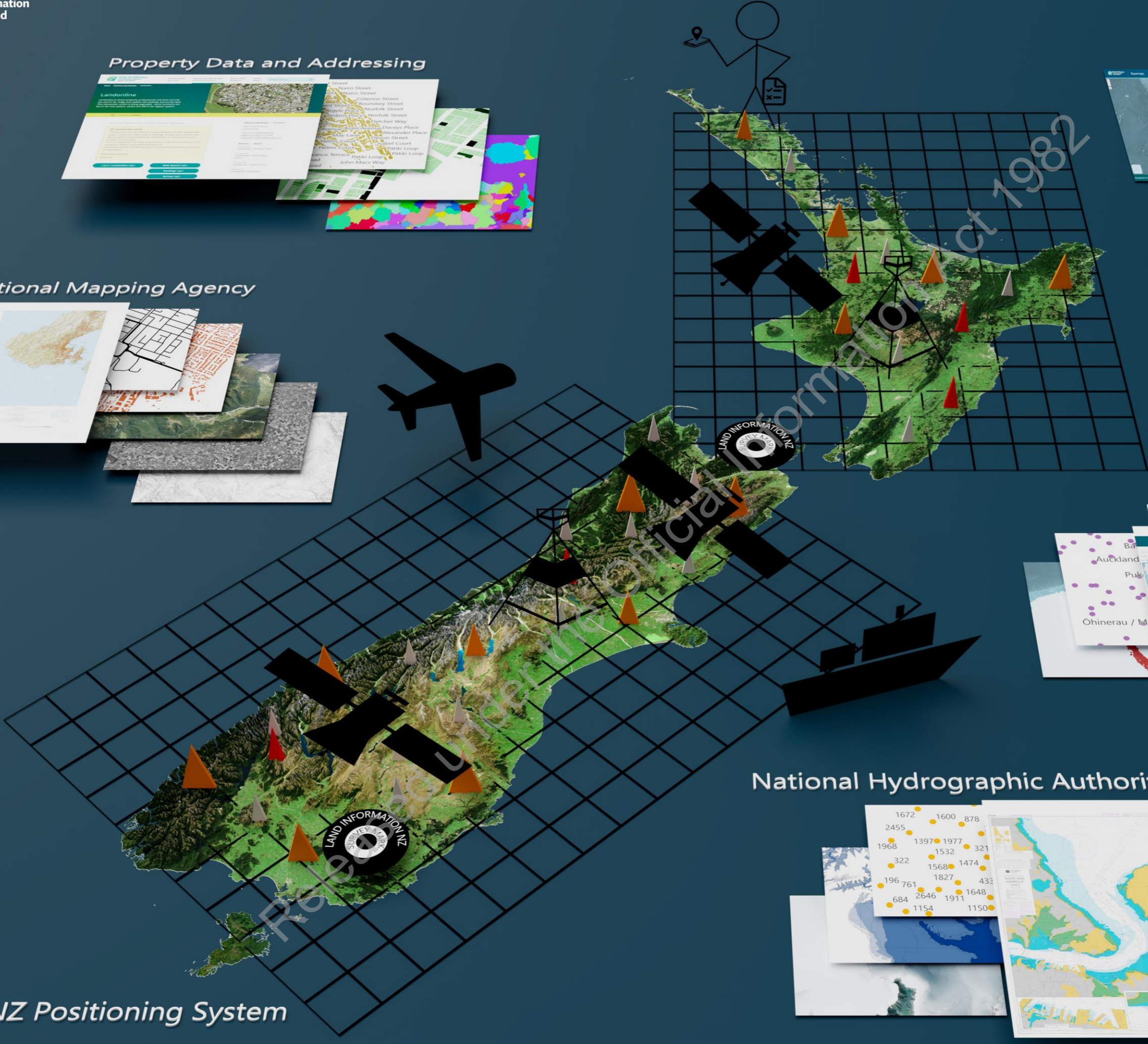
NZ Geographic Board

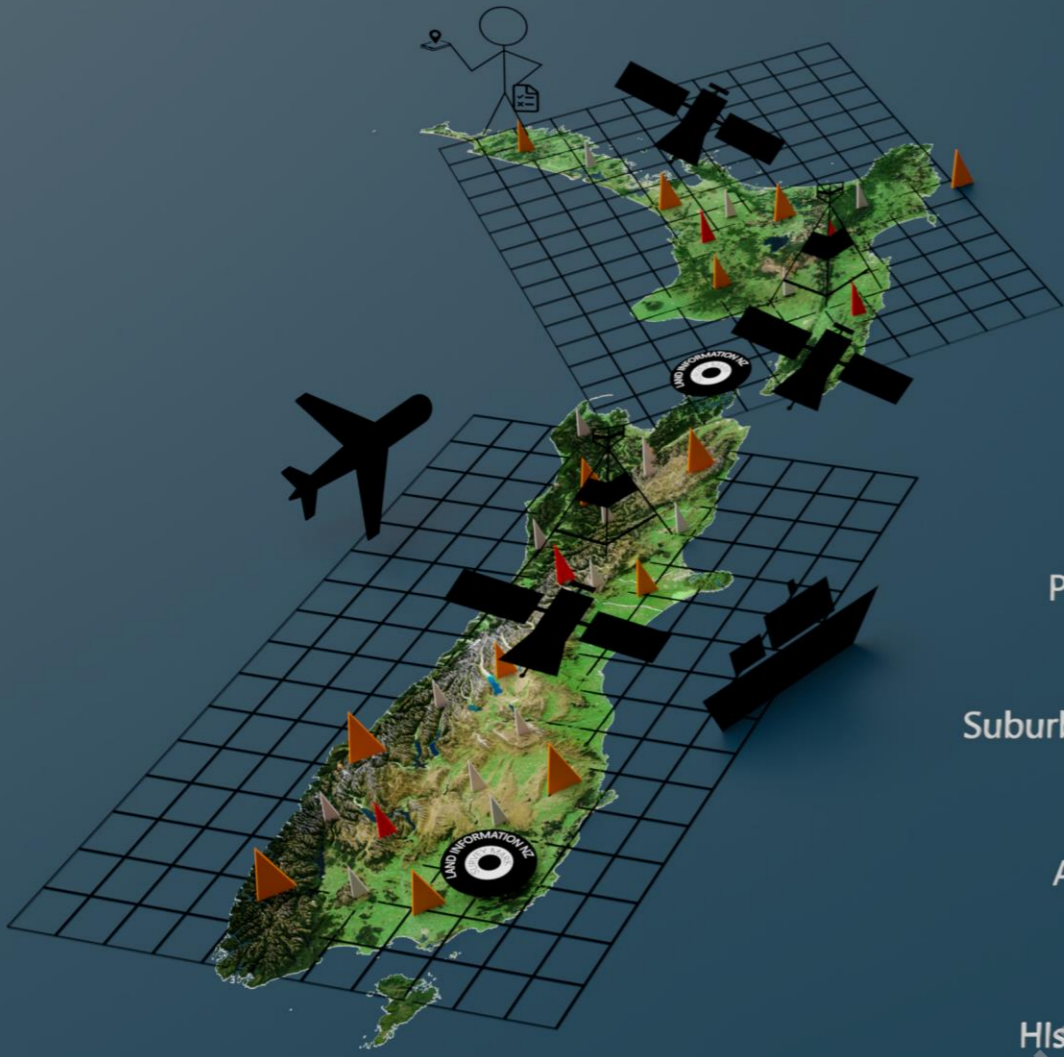


National Hydrographic Authority



NZ Positioning System

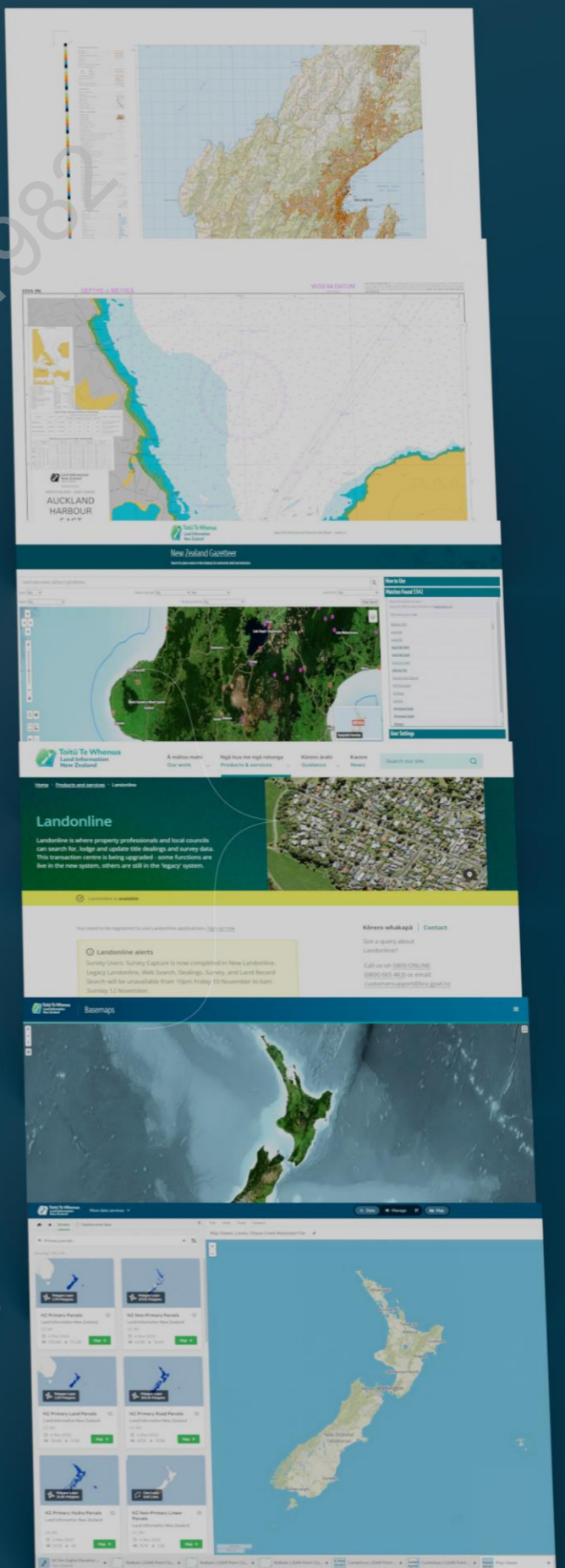




- Road Centrelines
- Building Outlines
- Vegetation
- Contours
- Sounding Points
- Depth Polygons
- Bathymetry
- Placenames
- Addresses
- Property Titles
- Suburbs / Localities
- Aerial Imagery
- Historic Imagery
- Elevation



- Topographic Maps
- Nautical Charts
- NZGB Gazetteer
- Landonline
- LINZ Basemaps
- LINZ Data Service



NZ Positioning System



Data



Products and Services

Released under the
Official Information Act 1982