

## **Crown Pastoral Land Tenure Review**

Lease name : *CARRICK*

Lease number : PO 357

## **Substantive Proposal Designations Plan**

A Designations Plan forms part of the Tenure Review Substantive Proposal. The attached plan is a copy of the Designations Plan included in the Substantive Proposal for the above review. The Substantive Proposal has been accepted by the Leaseholder.

A summary of the Substantive Proposal is available as part of a notice of acceptance document lodged for registration against the Landonline computer register of the leasehold Certificate of Title being OT38/81. The Notice of Acceptance is a public document searchable by licensed remote access to Landonline.

The report attached is released under the Official Information Act 1982.

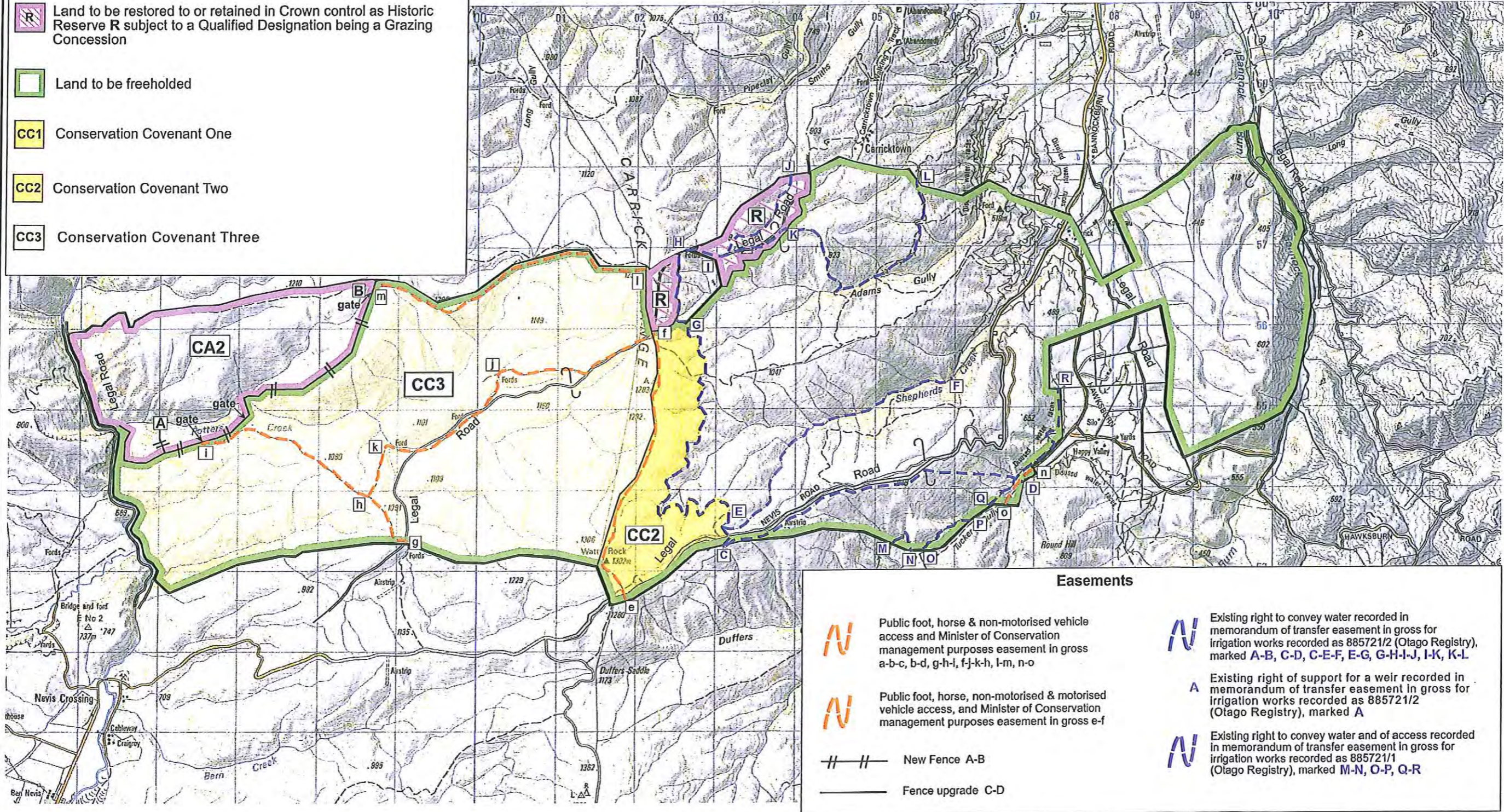
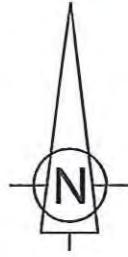
*May*

*12*

**CARRICK TENURE REVIEW  
SUBSTANTIVE PROPOSAL**

- CA1** Land to be restored to or retained in Crown control as Conservation Area CA1 subject to a Qualified Designation being a Grazing Concession
- CA2** Land to be restored to or retained in full Crown ownership and control, as Conservation Area CA2
- R** Land to be restored to or retained in Crown control as Historic Reserve R subject to a Qualified Designation being a Grazing Concession
- Land to be freeholded
- CC1** Conservation Covenant One
- CC2** Conservation Covenant Two
- CC3** Conservation Covenant Three

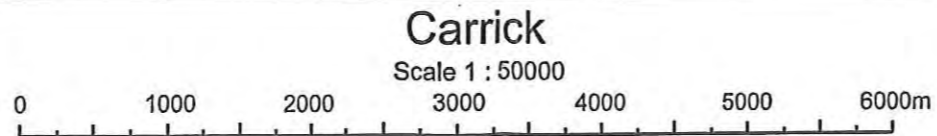
The boundaries shown on the plan are for illustrative purposes in showing the recommended designations



**Easements**

<p> Public foot, horse &amp; non-motorised vehicle access and Minister of Conservation management purposes easement in gross a-b-c, b-d, g-h-i, f-j-k-h, l-m, n-o</p> <p> Public foot, horse, non-motorised &amp; motorised vehicle access, and Minister of Conservation management purposes easement in gross e-f</p> <p> New Fence A-B</p> <p> Fence upgrade C-D</p>	<p> Existing right to convey water recorded in memorandum of transfer easement in gross for irrigation works recorded as 885721/2 (Otago Registry), marked A-B, C-D, C-E-F, E-G, G-H-I-J, I-K, K-L</p> <p> Existing right of support for a weir recorded in memorandum of transfer easement in gross for irrigation works recorded as 885721/2 (Otago Registry), marked A</p> <p> Existing right to convey water and of access recorded in memorandum of transfer easement in gross for irrigation works recorded as 885721/1 (Otago Registry), marked M-N, O-P, Q-R</p>
--	--

**OPUS INTERNATIONAL CONSULTANTS**  
Certified a true copy of the original status check plan.



<b>Version</b>	<table border="1" style="display: inline-table; border-collapse: collapse;"> <tr> <td style="width: 20px; text-align: center;">2</td> <td style="width: 20px; text-align: center;">3</td> <td style="width: 20px; text-align: center;">4</td> <td style="width: 20px; text-align: center;">5</td> </tr> </table>	2	3	4	5
2	3	4	5		
<b>Otago Land District</b>	<b>Sheet 2 of 2</b>				
<b>NZMS 260 F.42, G.42</b>	<b>Date 11/01/2005</b>				

