

## **Crown Pastoral Land Tenure Review**

**Lease name : BLUE MOUNTAIN**

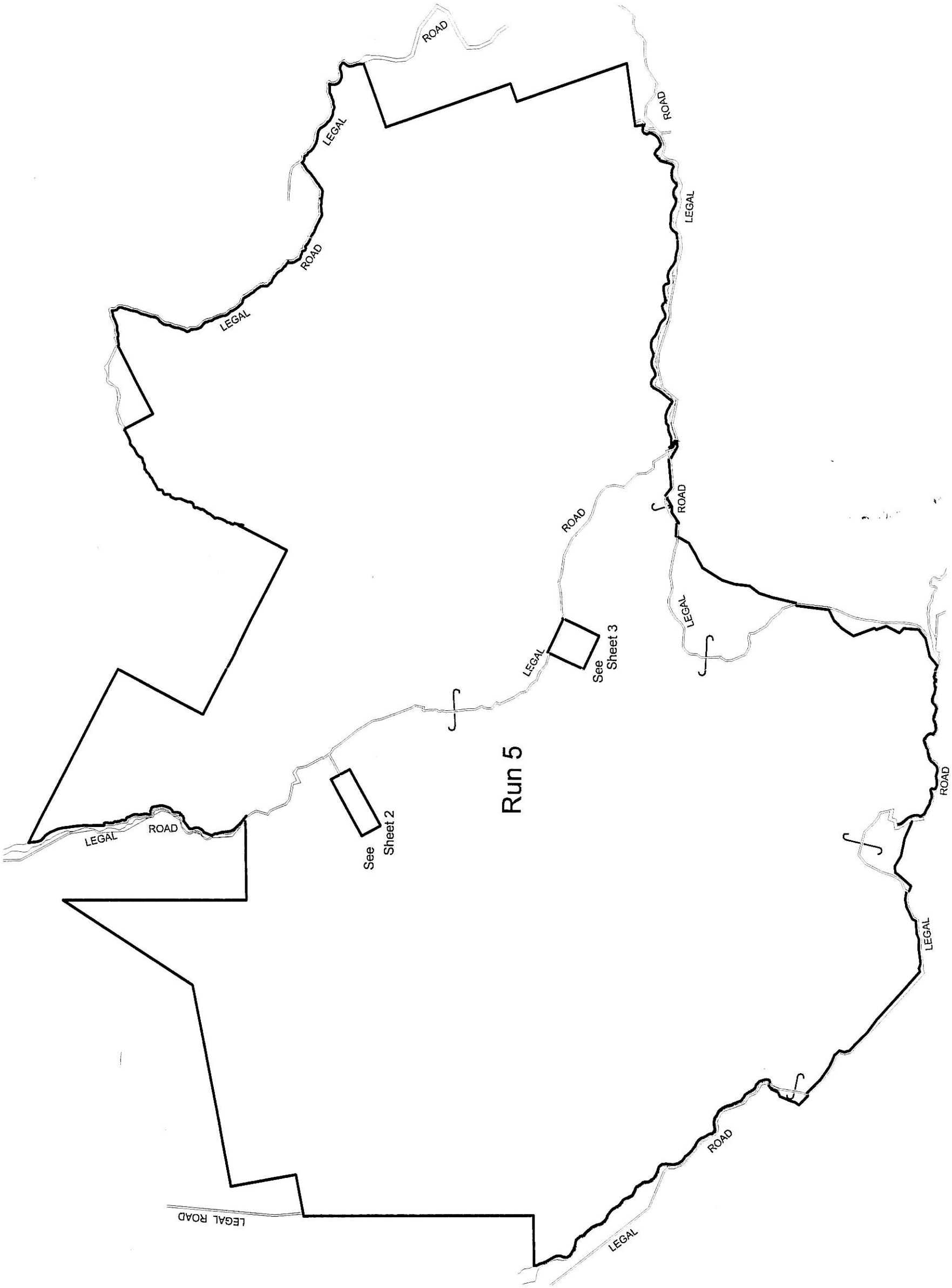
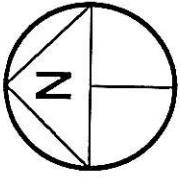
**Lease number : PT 031**

## **Plans attaching to Due Diligence Report**

These plans attach to and support the Due Diligence Report.

They are released under the Official Information Act 1982.

**February 05**

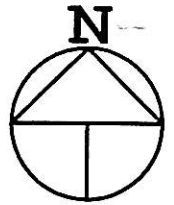


# Blue Mountain

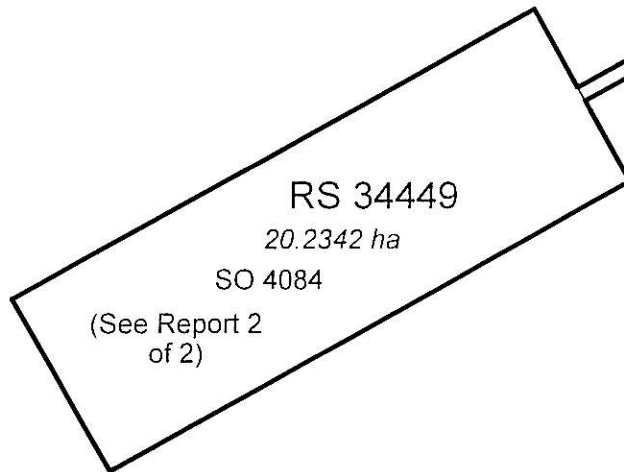
Scale 1:50000  
 0 500 1000 1500 2000 2500 3000 3500 4000 4500 5000

Marginal Strip Subject to Sec 24(9)  
 Conservation Act 1987

Version	1	2	3	4	5
Canterbury Land District					
Topographic map 260 - J37					
Sheet 1 of 3					
Date: 19/03/02					



Run 5  
Blue Mountain

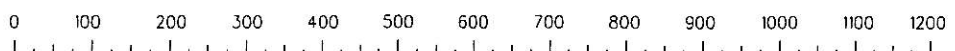


Marginal Strip Subject to Sec 24(9)  
Conservation Act 1987 - - - - -

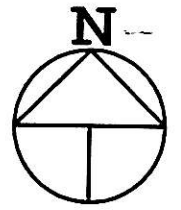
Version	1	2	3	4	5
Canterbury Land District Topographic Map 260 - J37					Sheet 2 of 3 Date 19/03/02

### Blue Mountain

Scale 1:10000



"RELEASED UNDER THE OFFICIAL INFORMATION ACT"



LEGAL

ROAD

RS 34448  
20.2342 ha  
SO 4053  
(See Report 2  
of 2)

Run 5  
Blue Mountain

ROAD

LEGAL

Marginal Strip Subject to Sec 24(9)  
Conservation Act 1987 - - - - -

Version	1	2	3	4	5
Canterbury Land District					Sheet 3 of 3
Topographic Map 260 - J37					Date 19/03/02

# Blue Mountain

Scale 1:10000

