

Crown Pastoral Land Tenure Review

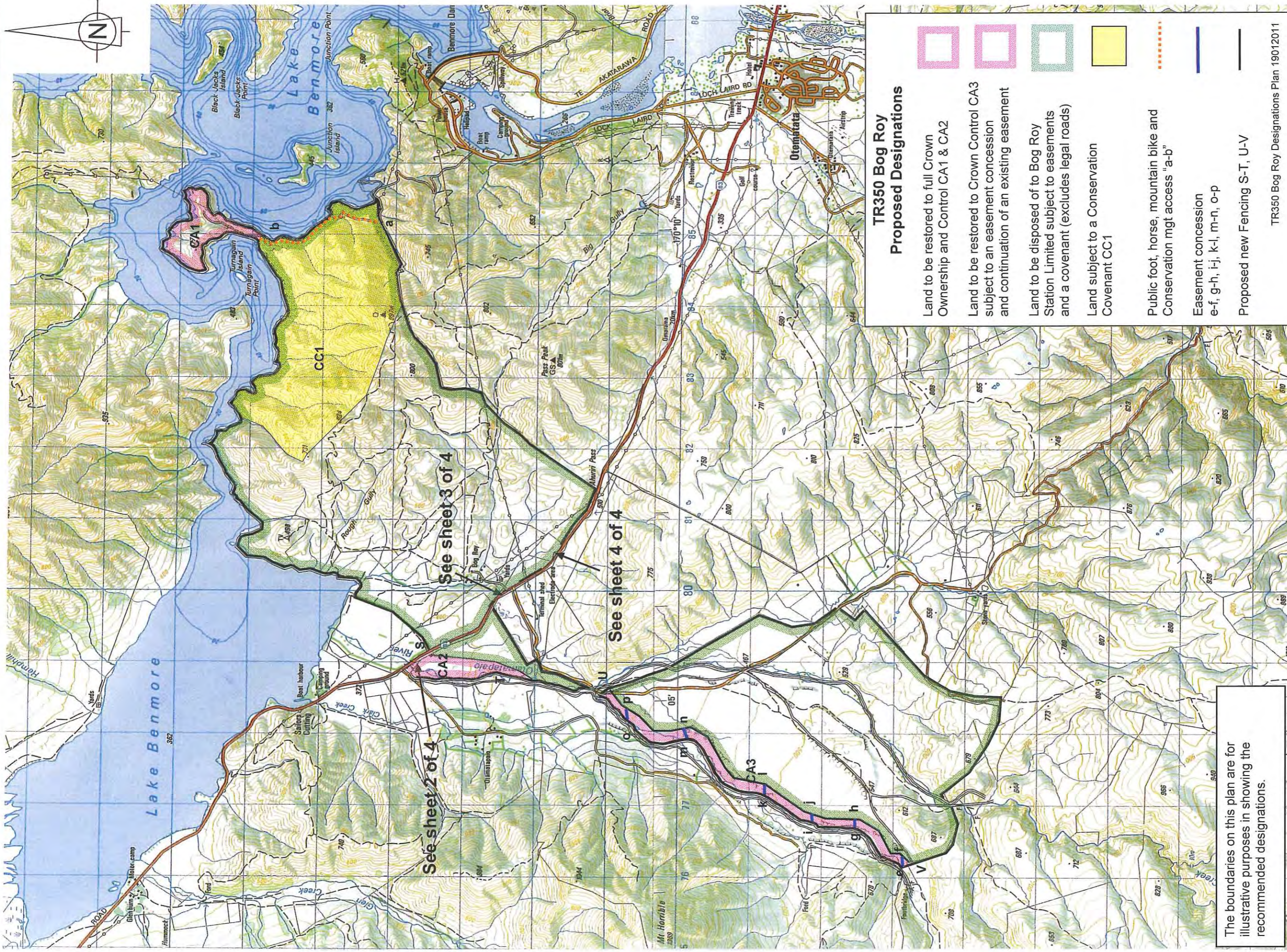
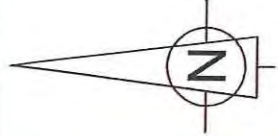
Lease name : BOG ROY

Lease number : PO 310








Preliminary Proposal Designations Plan

The attached plan is a copy of the Designations Plan included in the Preliminary Proposal for the above review.

The report attached is released under the Official Information Act 1982.



**TR350 Bog Roy
Proposed Designations**

-  Land to be restored to full Crown Ownership and Control CA1 & CA2
-  Land to be restored to Crown Control CA3 subject to an easement concession and continuation of an existing easement
-  Land to be disposed of to Bog Roy Station Limited subject to easements and a covenant (excludes legal roads)
-  Land subject to a Conservation Covenant CC1
-  Public foot, horse, mountain bike and Conservation mgt access "a-b"
-  Easement concession e-f, g-h, i-j, k-l, m-n, o-p
-  Proposed new Fencing S-T, U-V

TR350 Bog Roy Designations Plan 19012011

The boundaries on this plan are for illustrative purposes in showing the recommended designations.

See sheet 2 of 4


See sheet 3 of 4

See sheet 4 of 4

Version	1	2	3	4	5
---------	---	---	---	---	---

Otago Land District
 NZMS 260 H39,H40
 Sheet 1 of 4
 Date 2/06/2009

Bog Roy
 Scale 1 : 50000



Graphics by :
 T. Surveys services Ltd. (INFINIT)