

## **Crown Pastoral Land Tenure Review**

**Lease name : Cattle Flat (Southland)**

**Lease number : PS 071**

### **Designations Plan 2**

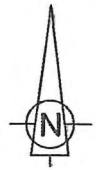
A Designations Plan forms part of the Tenure Review Substantive Proposal. The attached plan is a copy of the Designations Plan included in the Substantive Proposal for the above review. The Substantive Proposal has been accepted by the Leaseholder.

A summary of the Substantive Proposal is available as part of a notice of acceptance document lodged for registration against the Landonline computer register of the leasehold Certificate of Title being SL B3/631. The Notice of Acceptance is a public document searchable at a LINZ processing centre or by licenced remote access to Landonline.

**October**

**08**


The boundaries shown on this plan are indicative and are for illustrative and discussion purposes only. No guarantee of accuracy can be given until the survey data supporting the boundary positions is researched thoroughly when the survey prescription is prepared.






Land being disposed of as freehold will be subject to Part 4A of the Conservation Act 1987. Part 4A applies to the entire length of rivers and streams within the boundaries, or adjoining the land to be disposed of.

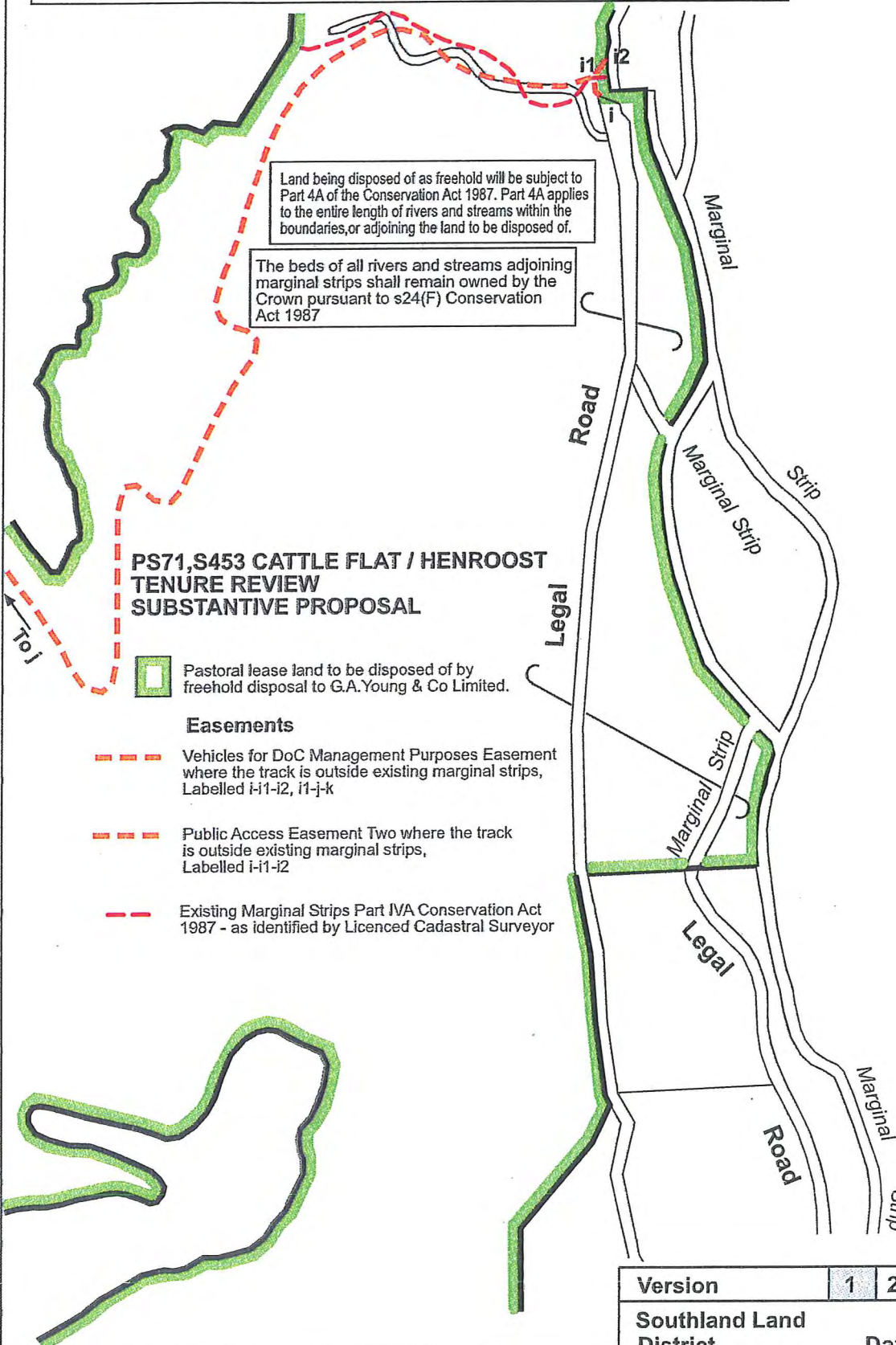
The beds of all rivers and streams adjoining marginal strips shall remain owned by the Crown pursuant to s24(F) Conservation Act 1987

**PS71,S453 CATTLE FLAT / HENROOST  
TENURE REVIEW  
SUBSTANTIVE PROPOSAL**

 Pastoral lease land to be disposed of by freehold disposal to G.A.Young & Co Limited.

**Easements**


-  Vehicles for DoC Management Purposes Easement where the track is outside existing marginal strips, Labelled i-1-i2, i1-j-k
-  Public Access Easement Two where the track is outside existing marginal strips, Labelled i-1-i2
-  Existing Marginal Strips Part IVA Conservation Act 1987 - as identified by Licenced Cadastral Surveyor



Certified a true copy of the original status check plan.

**Cattle Flat / Henroost**

Version	1	2	3	4	5
Southland Land District	Sheet 2 of 3				
NZMS 260 E.44	Date 30/06/2004				



Scale 1 : 10000

TR 042.01 Cattle Flat (Southland) TR 042.02 Henroost 9\_3.2 desgnplan\_03032008

Graphics by :  
TL Survey Services Ltd  
DUNEDIN