

## **Crown Pastoral Land Tenure Review**

**Lease name : CHETWYND**

**Lease number : PT 099**

**Plan attaching to the Conservation  
Resources Report  
- Landscape Units &  
Landscape Values Map**

The following plan forms page 5 of the Conservation Resources Report provided by the Department of Conservation.

It is released under the Official information Act 1982.

**August**





**06**



# Chetwynd

## Landscape Units and Values



 Chetwynd  
 Landscape values  
 Landscape unit boundary  
 Scale 1:25,000  
  
 Map prepared: 28 July 2006  
 Topographical map sheet 1:50,000 NZMS 260 I38, J38

