

## **Crown Pastoral Land Tenure Review**

**Lease name : COMPENSATION RUN**

**Lease number : PM 017**

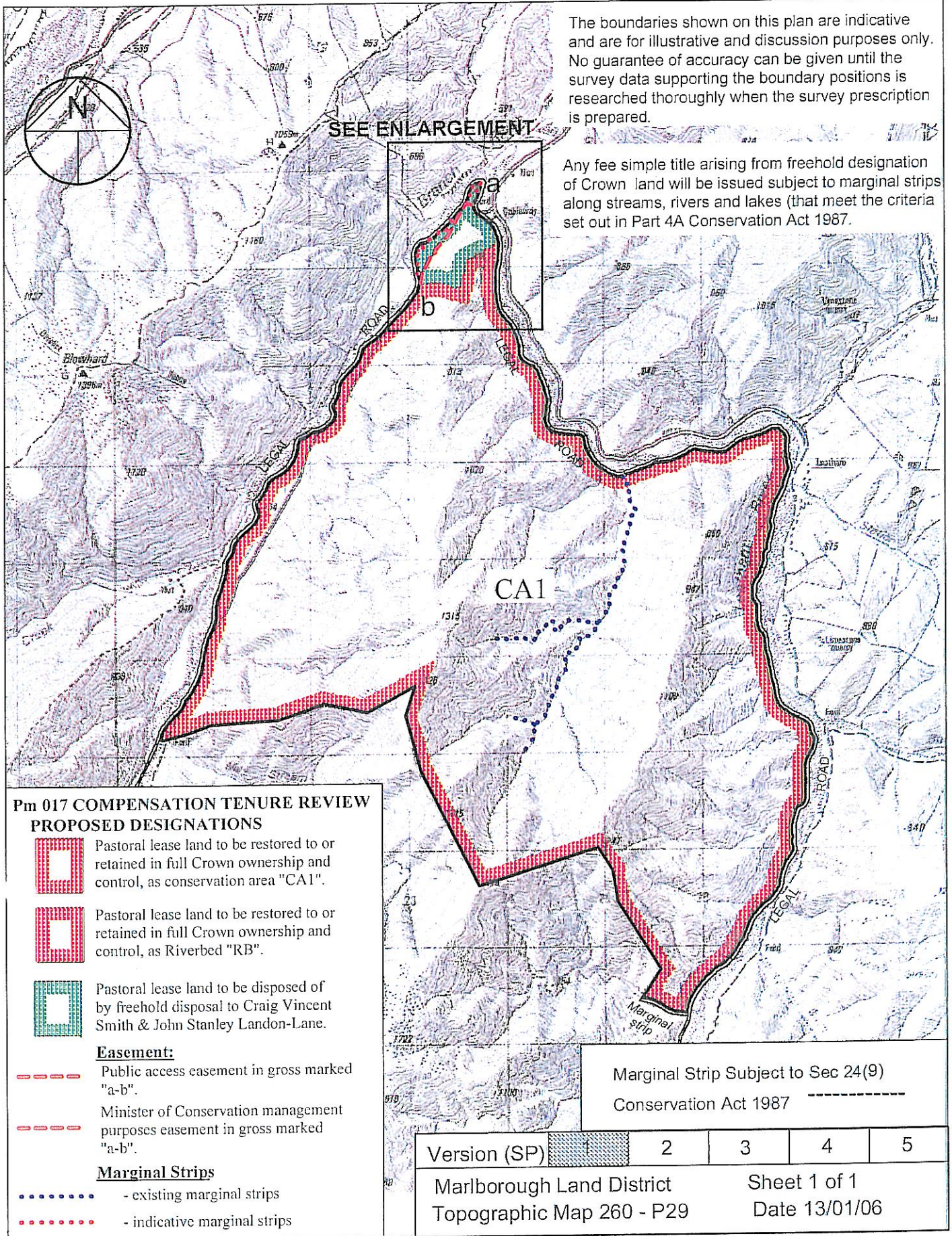
### **Designations Plan**

A Designations Plan forms part of the Tenure Review Substantive Proposal. The attached plan is a copy of the Designations Plan included in the Substantive Proposal for the above review. The Substantive Proposal has been accepted by the Leaseholder.

A summary of the Substantive Proposal is available as part of a notice of acceptance document lodged for registration against the Landonline computer register of the leasehold Certificate of Title being MB46/199. The Notice of Acceptance is a public document searchable at a LINZ processing centre or by licenced remote access to Landonline.

**June**




**06**







The boundaries shown on this plan are indicative and are for illustrative and discussion purposes only. No guarantee of accuracy can be given until the survey data supporting the boundary positions is researched thoroughly when the survey prescription is prepared.

Any fee simple title arising from freehold designation of Crown land will be issued subject to marginal strips along streams, rivers and lakes (that meet the criteria set out in Part 4A Conservation Act 1987.


**Pm 017 COMPENSATION TENURE REVIEW PROPOSED DESIGNATIONS**

-  Pastoral lease land to be restored to or retained in full Crown ownership and control, as conservation area "CA1".
-  Pastoral lease land to be restored to or retained in full Crown ownership and control, as Riverbed "RB".
-  Pastoral lease land to be disposed of by freehold disposal to Craig Vincent Smith & John Stanley Landon-Lane.

- Easement:**
-  Public access easement in gross marked "a-b".
  -  Minister of Conservation management purposes easement in gross marked "a-b".

- Marginal Strips**
-  - existing marginal strips
  -  - indicative marginal strips


Marginal Strip Subject to Sec 24(9) Conservation Act 1987

Version (SP)		2	3	4	5
Marlborough Land District			Sheet 1 of 1		
Topographic Map 260 - P29			Date 13/01/06		

Certified a true copy of the original status check plan.

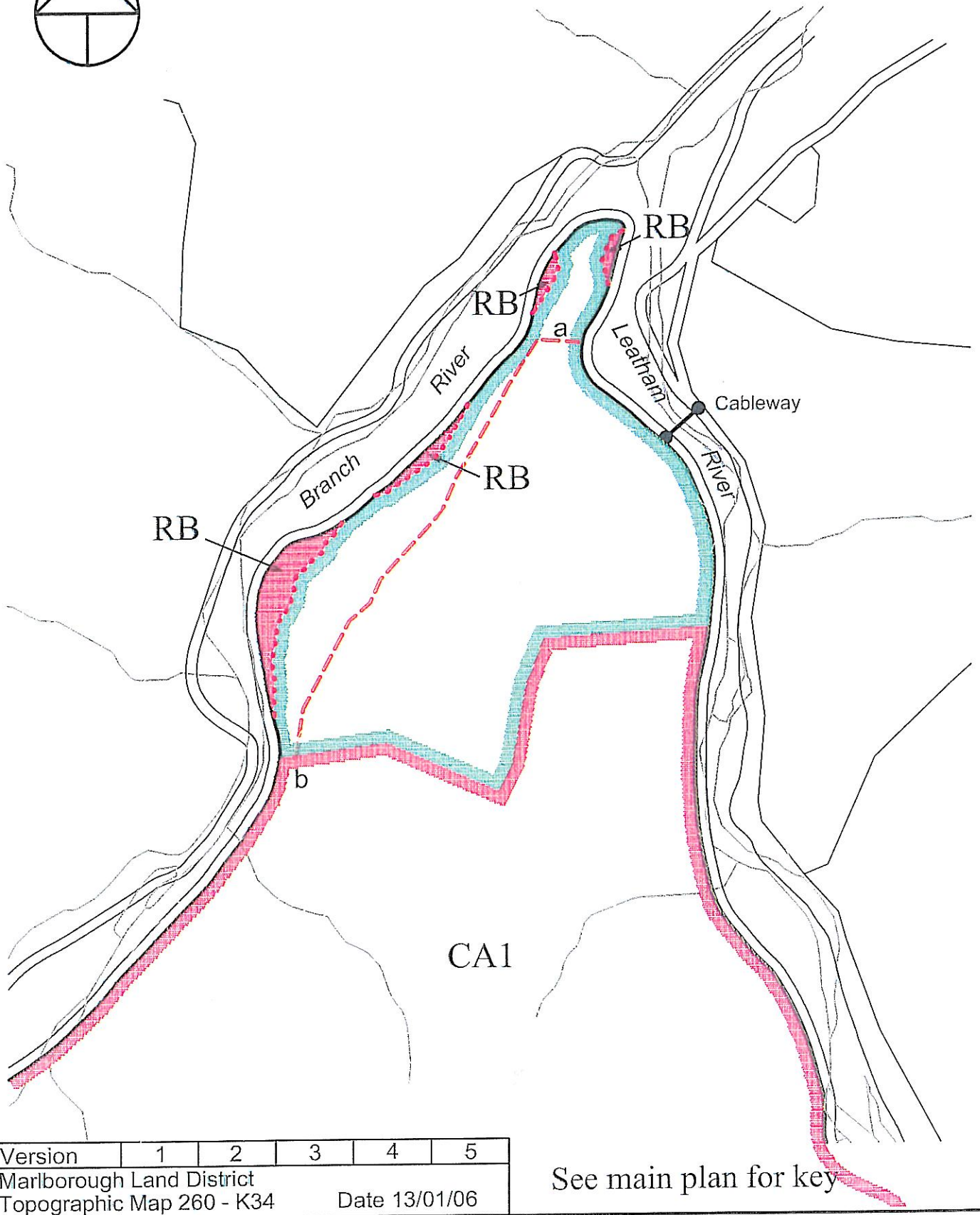
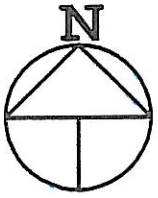
**Compensation**

Scale 1:50000



*Handwritten signature*

# ENLARGEMENT PLAN




Version	1	2	3	4	5
Marlborough Land District Topographic Map 260 - K34					
Date 13/01/06					

See main plan for key

## Compensation

Scale 1:10000



*Handwritten signature/initials*