



Land Information
New Zealand
Toitū te whenua

Crown Pastoral Land Tenure Review

Lease name : OBELISK

Lease number : PO 264

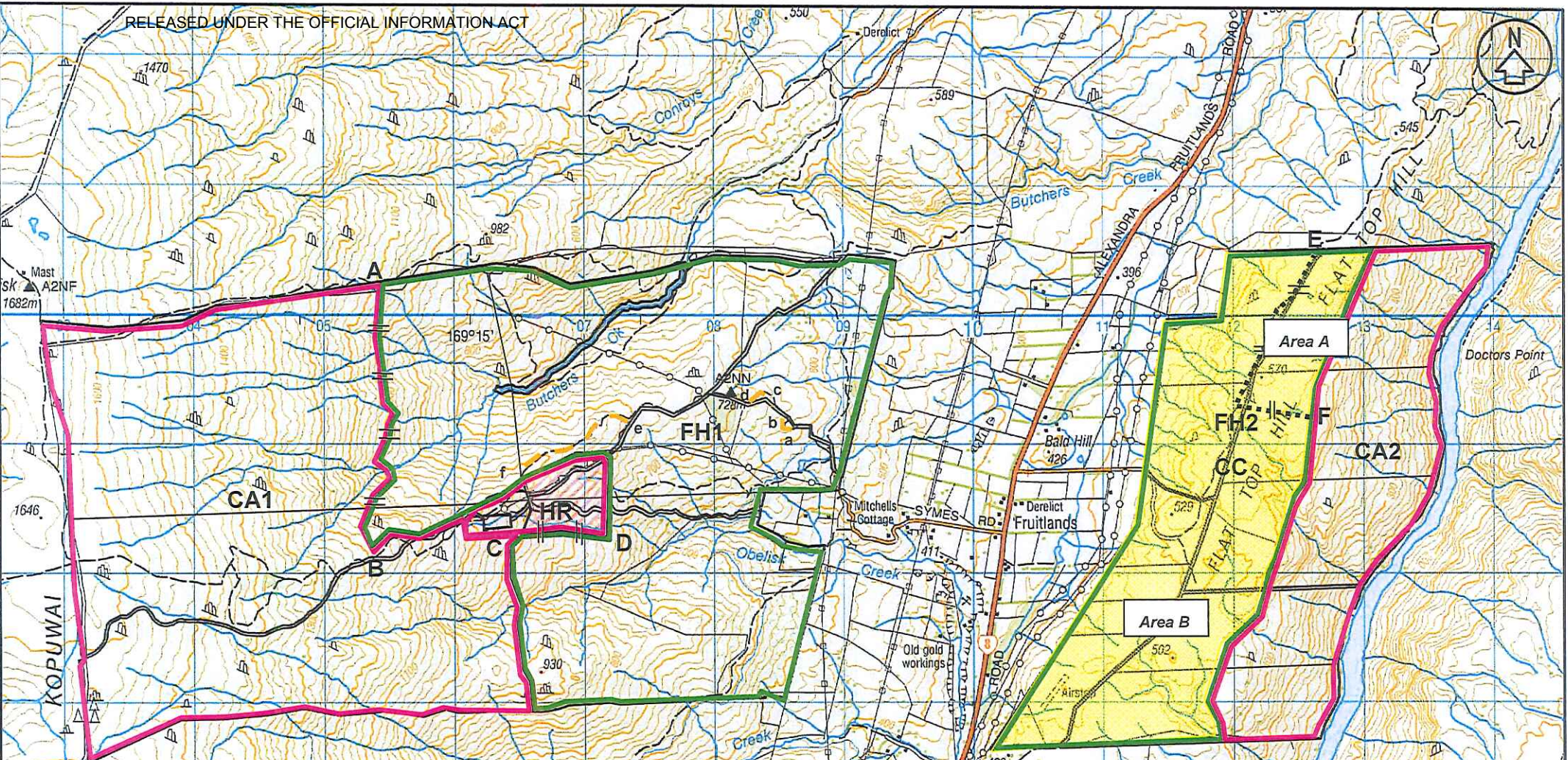
Preliminary Proposal Designations Plan

The attached plan is a copy of the Designations Plan included in the Preliminary Proposal for the above review.






The report attached is released under the Official Information Act 1982.




November

13



Proposed designations for preliminary proposal

-  Land to be restored to full Crown ownership and control as conservation area (CA1 & CA2).
-  Land to be restored to Crown control as Historic Reserve (HR) subject to a grazing concession.
-  Land to be disposed of by freehold disposal to Earnsclough Station Lands Limited.
-  Conservation covenant (CC, Area A & Area B)
-  Grazing Concession

-  Right of Way easement for public vehicle access a-b, c-d, e-f.
-  New boundary fence A – B, C – D
-  Covenant fence E-F

TR174 Obelisk 8_2.3 08022013

"The boundaries shown on this plan are indicative and are for illustrative and discussion purposes only. Precise boundary positions will be determined by survey during implementation".



GENERAL NOTES
 1. Coordinates in terms of:
 NZTM, Geospatial Datum 2000
 2. Sources:
 LINZ Topo 50 map Series
 LINZ Cadastral Data
 S11002_Obelisk

Plan Name	Obelisk
Lease Registration Reference	OT A2/1316
Land District	Otago
Scale	1:20,000

Obelisk
Scale 1:20,000
Sheet 1 of 1

Please note that the boundary locations are indicative only and are as sourced from LINZ Cadastral Data. This Plan should be read in conjunction with the current Land Status Report and Addendum.

