

# **Crown Pastoral Land Tenure Review**

**Lease name: DINGLEBURN**

**Lease number: PO 151**

## **Public submissions – Part 3**

These submissions were received as a result of the public advertising of the preliminary proposal for tenure review.

**March**

**04**



Fig 1 The Peninsula - viewed from west side

The Peninsula

Dingle Peak

Comer Peak

recommenced north end  
to County Kerry



Fig. 3 Hunter Valley Faces and Faces



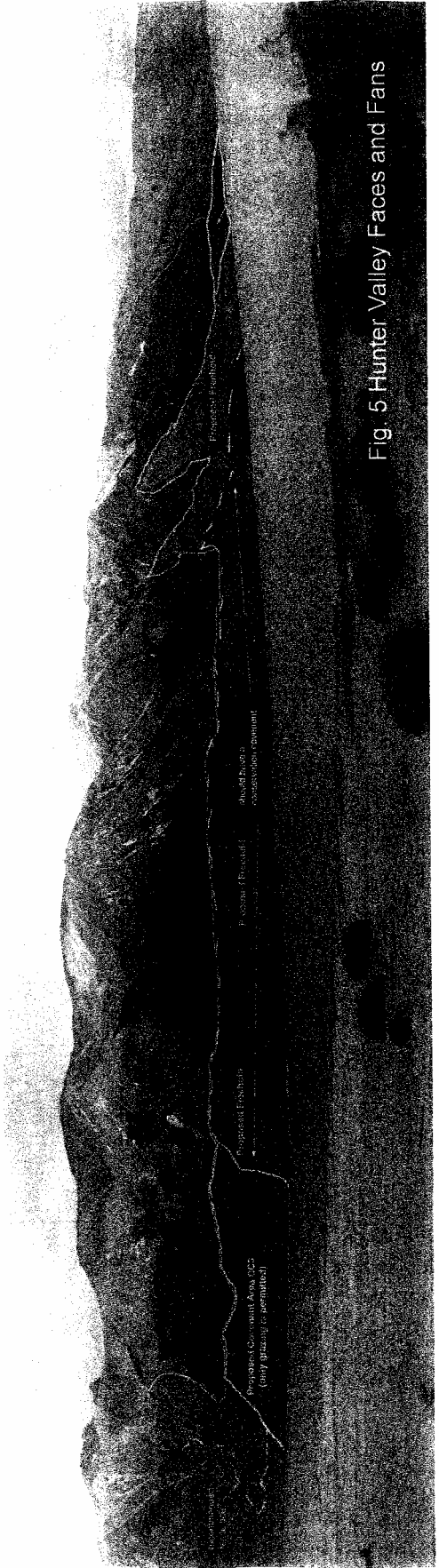


Fig. 5 Hunter Valley Faces and Fans

Proposed Eishabrook  
Floodplain  
about 100m  
contour interval

Proposed Eishabrook  
Floodplain  
about 100m  
contour interval

Map of Hunter Valley/Lake Hawea Faces

Proposed Freehold with its Conditions to Protect Landscape Values  
- a Covenant is recommended for this area to protect existing significant inherent values

Fig. 6 Hunter Valley/Lake Hawea Faces






Fig. 7 Timaru Creek  
Proposed Conservation Covenant Area

Corner Peak 1683m

1410m aasl

this is a new fence

Deer Spur Creek valley

Timaru River

Timaru River


unfenced boundary

All this fenced land is proposed to have a covenant over it which will prevent any more tracking or other earth disturbance but permits fencing and structures, grazing, removal of any plants, burning, spraying, topdressing and oversowing and any other activity that might have an adverse effect on the values (due to deletion of cl 3.1.10 of the Deed of Covenant)

**- stronger covenant conditions are recommended**

Fig. 8 Timaru Creek - Proposed Covenant Area





All this riparian land is proposed to have a covenant over which will prevent any more tracking or other earth disturbance but permits fencing and structures, grazing, removal of any plants, burning, spraying, topdressing and oversowing and any other activity that might have an adverse effect on the Values (due to deletion of cl 3.1.10 of the Deed of Covenant) - **stronger covenant conditions are recommended**

**Fig. 9 Timaru Creek -  
Proposed Covenant Area**