

Crown Pastoral Land Tenure Review

**Lease name: DOME HILLS II &
DOME HILLS STATION**

Lease number: PO 261 & PO170

Substantive Proposal

The report attached is released under the Official Information Act 1982.

October

05

PROPOSAL FOR REVIEW OF CROWN LAND

Under Part 2 of the Crown Pastoral Land Act 1998

Date: 2nd March 2004

Parties

Holder: Dome Hills Limited,
C/- D. J. L. Douglas,
Dome Hills,
12C RD,
Oamaru.

Commissioner of Crown Lands:

C/- The Manager,
DTZ New Zealand Limited,
P.O. Box 27,
Alexandra.

Attention: Ken Taylor

The Land

Leases: (a) Po170 Dome Hills I; and
(b) Po261 Dome Hills II.

Legal Description: (a) Sections 7 and 1278R Block IV and Part Run 504 Kakanui Survey District; and
(b) Section 10 Block IV and Part Run 681 Kakanui Survey District.

Area: (a) 2582.4861 hectares; and
(b) 4831.3296 hectares.

Certificate of Title/Unique Identifier: (a) OT386/49; and
(b) OTA2/1227.

Summary of Designations

Under this Proposal, the Land is designated as follows:

- (a) The Crown Land (shown marked in pink on the Plan) is to be restored to, or retained by, the Crown as set out in Schedules One and Two; and
- (b) The Freehold Land (shown marked in green on the Plan) is to be disposed by freehold disposal to the Holder as set out in Schedule Three.

RELEASED UNDER THE INFORMATION ACT

1 The Plan

L:\Legal\Crown Land\Pastoral Leases\Tenure Review\Dome Hills (1428)\Substantive proposal.doc

DD

RELEASED UNDER THE INFORMATION ACT

2 Conditions

- 2.1 This Proposal, and any agreement arising therefrom, is subject to the conditions contained in Schedule Four (if any).

3 Settlement

- 3.1 Unless otherwise agreed by the parties, the Settlement Date for the disposal of the Freehold Land to the Holder by freehold disposal will be the day that is ten (10) working days following the day on which the Final Plan and a copy of this Proposal are registered in accordance with the Act.
- 3.2 The Freehold Land will be disposed of to the Holder under the Land Act 1948.

4 Holder's Payment

- 4.1 By 3.00 p.m. on the Settlement Date, the Holder must pay the Holder's Payment and all other money payable to the Commissioner or the duly appointed agent of the Commissioner by bank cheque without set-off or deduction of any kind in accordance with the settlement requirements of the Commissioner.
- 4.2 If the Holder fails to pay the Holder's Payment or any part of it or any other money to the Commissioner or to the duly appointed agent of the Commissioner on the Settlement Date clause 19 will apply.

5 Commissioner's Payment

- 5.1 The Commissioner shall pay the Commissioner's Payment to the Holder on the Settlement Date.
- 5.2 No interest shall be payable to the Holder by the Commissioner in respect of the Commissioner's Payment, including (without limitation) for the period from the Vesting Date to the Settlement Date.

6 Vesting of Crown Land

- 6.1 The Crown Land will vest in the Crown on the Vesting Date.

7 Issue of Certificate of Title

- 7.1 Notwithstanding any other provision in this Proposal, the Commissioner will not request that the Surveyor-General issue a certificate to the Registrar pursuant to section 116 of the Land Act 1948 (to enable a certificate of title to issue for the Freehold Land) unless and until:
- (a) the Commissioner has received the Holder's Payment from the Holder under clause 4, and all other money payable by the Holder under this Proposal and the Notice;
 - (b) the Holder has provided to the Commissioner duplicate copies of the certificate of title relating to the Lease (if any) and/or the Lease if requested by the Commissioner;
 - (c) the Holder has signed and returned to the Commissioner all documents required by the Commissioner to be signed by the Holder to give effect to this Proposal (including, without limitation, any permit, covenant, easement and/or any other document); and
 - (d) the Holder has procured a registrable discharge of any Mortgage and provided this to the Commissioner together with any new mortgage documents to be registered against the Freehold Land.

8 Registration of Documents

- 8.1 Subject to clause 7, the Commissioner will lodge all documents necessary to give effect to this Proposal (including, without limitation any easement, covenant, discharge of mortgage, and/or duplicate copy of the Lease) and any new mortgage documents to be registered against the certificate of title to be issued for the Freehold Land so that the certificate of title for the

L:\Legal\Crown Land\Pastoral Leases\Tenure Review\Dome Hills (1428)\Substantive proposal.doc

RELEASED UNDER THE INFORMATION ACT

Freehold Land will issue subject to the encumbrances provided in this Proposal. Any new mortgage will be registered after any other encumbrances such as any easements and/or covenants are registered.

9 Consents

- 9.1 The Holder must obtain the written consent to the Holder's acceptance of this Proposal from all persons having an interest in the Land (other than the Holder), including, but not limited to:
- (a) any Mortgagee(s);
 - (b) any party entitled to the benefit of a land improvement agreement registered against the Lease and/or the Land; and
 - (c) any other person that the Commissioner reasonably believes has an interest in the Land or who the Holder reasonably believes has an interest in the Land, whether registered or not.
- 9.2 The consents required under clause 9.1 must be in a form acceptable to the Commissioner in all respects and be returned to the Commissioner with this Proposal on its acceptance by the Holder. Examples of the form of consents required under clause 9.1 are set out in Appendix 1.
- 9.3 The Holder must also obtain, and provide to the Commissioner if requested, all consents necessary for the Holder to accept this Proposal including (without limitation) any:
- (a) corporate and/or trustee consents; and
 - (b) consent required under the Overseas Investment Act 1973 and the Overseas Investment Regulations 1995.
- 9.4 The Holder will procure the Mortgagee to execute a registrable discharge of the Mortgage and, if required by the Mortgagee, the Holder will execute registrable new mortgage documents and forward these to the Commissioner to be registered as set out in clause 8.
- 9.5 If required by the Mortgagee, the Commissioner will provide an undertaking that, subject to the provisions of clause 7 being satisfied, the Commissioner will register the discharge of the Mortgage and register any new mortgage against the certificate of title for Freehold Land at the same time as the certificate of title for the Freehold Land issues.

10 Continuation of Lease

- 10.1 The Lease will remain in full force and effect until a certificate of title issues for the Freehold Land. Notwithstanding when Settlement Date occurs, until a certificate of title issues for the Freehold Land the Holder will duly and punctually comply with all obligations on its part under the Lease (other than as set out at clause 12.1 (b)) and the Lease will remain in full force and effect.
- 10.2 From the date that a certificate of title is issued for the Freehold Land the Lease is deemed to be surrendered and, subject to clause 10.3, the Commissioner releases and discharges the Holder from the performance and observance of all covenants, conditions and obligations under the Lease.
- 10.3 The release and discharge in clause 10.2 is without prejudice to:
- (a) the rights, remedies and powers of the Commissioner contained in the Lease (except as varied in accordance with clause 12.1(b)); and
 - (b) will not release or discharge the Holder from any liability under the Lease, arising prior to the date that the certificate of title for the Freehold Land is issued, under any statute or by any reason where such liability is due to the fault of the Holder.
- 10.4 As from the Vesting Date, the Holder will not have any estate, right or claim against any of the land, improvements, fencing, buildings, structures, fixtures, fittings or chattels on the Crown Land (subject to the provisions of any permit, easement, concession, other encumbrance or document provided under this Proposal). The Holder will not be entitled to any compensation for any of its improvements, fencing, buildings, structures, fixtures, fittings or chattels which are on the Crown Land as at the Vesting Date.

L:\Legal\Crown Land\Pastoral Leases\Tenure Review\Dome Hills (1428)\Substantive proposal.doc

DD

RELEASED UNDER THE INFORMATION ACT

11 Fencing

- 11.1 If the Holder has accepted this Proposal and that acceptance has taken effect pursuant to the Act, the Commissioner will, at its cost, erect new fencing approximately along the line marked as such on the Plan (if any).
- 11.2 The Commissioner will erect the fencing referred to in clause 11.1 according to the specifications in Appendix 3. The ongoing maintenance of the fencing referred to in clause 11.1 will be under the terms of the Fencing Act 1978.
- 11.3 If the Commissioner has not completed any fencing as set out in Appendix 3 by the Settlement Date, the Holder agrees that the Commissioner may register a covenant, on terms entirely satisfactory to the Commissioner (in the Commissioner's sole discretion), over the Freehold Land to enable the Commissioner to complete such fencing. The Holder will do all things necessary (including signing any document) to enable the Commissioner to register such a covenant.

12 Apportionments

- 12.1 Rent payable under the Lease in respect of the Freehold Land shall be apportioned as follows:
- (a) Rent paid or payable will be apportioned on the Settlement Date as at the Settlement Date and either deducted from or added to (as the case may be) the amount required to settle.
 - (b) Notwithstanding that the Lease continues in effect until a certificate of title issues for the Freehold Land, the Holder shall not be required to pay any rent under the Lease for the Freehold Land from the Settlement Date.
- 12.2 Rent paid or payable under the Lease for the Crown Land will be apportioned on the Settlement Date as at the Vesting Date and either deducted from or added to (as the case may be) the amount required to settle.
- 12.3 All rates, levies, and all other incomings and outgoings and other charges receivable from or charged upon the Freehold Land will, unless otherwise agreed by the parties, be apportioned on the Settlement Date as at the Settlement Date.
- 12.4 All rates, levies and all other incomings and outgoings and other charges receivable from or charged upon the Crown Land will be apportioned on the Settlement Date as at the Vesting Date and either deducted from or added to (as the case may be) the amount required to settle.
- 12.5 Following the date that a certificate of title issues for the Freehold Land, the Commissioner will undertake a final apportionment and either the Commissioner will pay to the Holder, or the Holder will pay to the Commissioner, any additional amounts due because of any payments made or received by one party on behalf of the other for the period from the Settlement Date to the date on which a new certificate of title issues for the Freehold Land.

13 Risk

- 13.1 On and with effect from the Unconditional Date all risk of any nature in respect of the Freehold Land will pass from the Commissioner to the Holder. For the avoidance of doubt, the Holder's current risk in respect of matters arising under the Lease, including, without limitation, the Holder's risk in respect of all improvements, buildings, fencing, fixtures, fittings and chattels, will continue to remain with the Holder until the Lease is deemed to be surrendered under clause 10.2.
- 13.2 The Holder will be required to comply with its settlement obligations under this Proposal irrespective of any damage to, or destruction of, the Freehold Land prior to the Settlement Date.

RELEASED UNDER THE INFORMATION ACT

14 Survey

- 14.1 All areas of the Land forming part of this Proposal and delineated on the Plan are approximate and subject to preparation of the Final Plan. The measurements of the areas may therefore alter on the Final Plan.
- 14.2 No error, misdescription or amendment of any part of the Land will annul, vary, or derogate from this Proposal, or the Holder's acceptance of this Proposal.
- 14.3 For the avoidance of doubt, the Holder will not be entitled to cancel or withdraw its acceptance of this Proposal, nor will the Holder, or any successor in title of the Holder or any party with an interest in the Land, be entitled to payment of any compensation, should any area of the Land on the Final Plan have a different measurement to the area specified in this Proposal.
- 14.4 The Commissioner does not warrant that any existing fence is erected on, or that any new fence to be erected will be on, any boundaries of the Land or any part of the Land as outlined on the Plan or the Final Plan.

15 Holder's Acknowledgments

- 15.1 If the Holder accepts this Proposal and that acceptance takes effect under the Act, the Holder acknowledges that:
- (a) it is obtaining the freehold interest in the Freehold Land:
 - (i) "as is", solely in reliance on its own investigations and judgement; and
 - (ii) not in reliance on any representation or warranty made by the Commissioner, its employees, agents or any other person or persons directly or indirectly associated with the Commissioner;
 - (b) the Holder has carried out all inspections of the Freehold Land which the Holder considers necessary to satisfy itself as to all matters relating to the Freehold Land;
 - (c) the Holder, at its cost, is entirely responsible for all work to ensure that the Freehold Land complies with all applicable laws including (without limitation):
 - (i) the Resource Management Act 1991; and
 - (ii) any rule in any plan, resource consent or other requirement issued under the Resource Management Act 1991, and
 - (iii) the Building Act 1991; andthe Holder hereby indemnifies and will indemnify the Commissioner against all losses, damages and expenses incurred by the Commissioner and against all claims made against the Commissioner in respect of any work or costs for which the Holder is liable under this clause 15;
 - (e) nothing in this Proposal is affected by, and the Commissioner has no liability of any nature in respect of, the existence or terms of any leases, licences or other occupation rights of any nature (if any) granted by the Holder in respect of the Land; and
 - (f) the Holder has no claim (and will not have any claim) whatsoever against the Crown and/or Commissioner in relation to the Tenure Review and/or this Proposal, including (without limitation) any claim for any misrepresentation or for any loss or damage suffered whether in contract, tort (including negligence) or otherwise.

16 No Representations or Warranties by the Commissioner

- 16.1 The Commissioner gives no representations or warranties of any nature in respect of the Freehold Land. Without limitation, the Commissioner does not warrant:
- (a) the accuracy of any matter in the Notice or this Proposal or in any notice, or any correspondence or other information provided to the Holder by the Commissioner or by any agent, contractor or employee of the Commissioner; or
 - (b) that the Freehold Land is or will remain suitable for the Holder's use; or

L:\Legal\Crown Land\Pastoral Leases\Tenure Review\Dome Hills (1428)\Substantive proposal.doc

DD

RELEASED UNDER THE INFORMATION ACT

- (c) that the Freehold Land complies with all or any statutory, territorial authority or any other legal requirements affecting or relevant to the Freehold Land.

17 Acceptance

- 17.1 The Holder's acceptance of this Proposal is irrevocable and constitutes a binding agreement between the Commissioner and the Holder.
- 17.2 If the Commissioner does not receive an acceptance to this Proposal from the Holder within three (3) months of putting it (in its substantive form) to the Holder, the Holder is deemed to have rejected this Proposal.

18 Solicitors Certificate

- 18.1 The Holder must procure the Holder's solicitors to provide the Commissioner with a solicitor's certificate (in a form satisfactory to the Commissioner, in its reasonable opinion) relating to such matters as the Holder's execution of this Proposal and the Holder's execution of any documents required to give effect to this Proposal (including, without limitation any easement, protective mechanism and/or concession). An example of the form of solicitors certificate required is set out at Appendix 2.
- 18.2 The Holder must return the completed solicitor's certificate to the Commissioner with this Proposal on its acceptance by the Holder.

19 Default

- 19.1 If from any cause whatever (except the default of the Commissioner) all or any part of the Holder's Payment or any other money payable by the Holder to the Commissioner is not paid on the due date the Holder will pay to the Commissioner interest at the Default Rate on the part of the Holder's Payment or any other money payable by the Holder to the Commissioner so unpaid from the due date until the date of actual payment in full.
- 19.2 The Commissioner's rights under this clause 19 are without prejudice to any other rights or remedies available to the Commissioner at law or in equity.

20 Goods and Services Tax

- 20.1 The Commissioner and the Holder warrant to each other that they are registered for GST purposes.
- 20.2 On the 10th working day following the Unconditional Date the Commissioner will provide to the Holder a GST invoice in respect of the supply evidenced by the Holder's Consideration. The invoice will specify the Commissioner's GST Date.
- 20.3 The Holder will pay GST on the Holder's Consideration to the Commissioner by bank cheque on the Commissioner's GST Date, time being of the essence.
- 20.4 On the 10th working day following the Unconditional Date, the Holder will provide to the Commissioner a GST invoice in respect of the supply evidenced by the Commissioner's Consideration. The invoice will specify the Holder's GST Date.
- 20.5 The Commissioner will pay GST on the Commissioner's Consideration to the Holder on the Holder's GST Date, time being of the essence.
- 20.6 Where any GST is not paid to the Commissioner or to the Holder (as the case may be) in accordance with this clause 20, the Holder will pay to the Commissioner, or the Commissioner will pay to the Holder (as the case may be), upon demand and together with the unpaid GST:
- (a) interest, at the Default Rate, on the amount of the unpaid GST and which will accrue from the Commissioner's GST Date or the Holder's GST Date (as the case may be) until the date of payment of the unpaid GST; and
 - (b) any Default GST.

RELEASED UNDER THE INFORMATION ACT

21 Lowest price

- 21.1 The Holder's Consideration does not include any capitalised interest and the parties agree that the "lowest price" for the purposes of valuing the Freehold Land under section EH 48(3)(a) of the Income Tax Act 1994 is equal to the Holder's Consideration.
- 21.2 The Commissioner's Consideration does not include any capitalised interest and the parties agree that the "lowest price" for the purposes of valuing the Crown Land under section EH 48(3)(a) of the Income Tax Act 1994 is equal to the Commissioner's Consideration.

22 Costs

- 22.1 The Commissioner will meet the costs of the survey (if any) of the Land, including all designation areas, the Final Plan and for a certificate of title to issue for the Freehold Land.
- 22.2 The Holder is responsible for all costs the Holder incurs in respect of and incidental to the Tenure Review. In particular, but without limitation, the Holder shall bear all its costs in relation to the review of all documentation forming part of the Tenure Review (including this Proposal), and all professional advice provided to or sought by the Holder.

23 No nomination or assignment

- 23.1 The Holder is not entitled to, and is expressly prohibited from, nominating another person to perform the Holder's obligations under this Proposal or assigning to another person the Holder's interest (or any part) under this Proposal.

24 General

- 24.1 This Proposal and the Notice:
- (a) constitute the entire understanding and agreement between the Commissioner, the Crown and the Holder in relation to the Tenure Review; and
 - (b) supersede and extinguish all prior agreements and understandings between the Crown, the Commissioner and the Holder relating to the Tenure Review.
- 24.2 Each provision of this Proposal will continue in full force and effect to the extent that it is not fully performed at the Settlement Date.
- 24.3 The Holder must comply with the Commissioner's requirements for the implementation and settlement of the Tenure Review contemplated by this Proposal.
- 24.4 The Commissioner and the Holder will sign and execute all deeds, agreements, schedules and other documents and do all acts and things as may be reasonably required by the other to effectively carry out and give effect to the terms and intentions of this Proposal.
- 24.5 This Proposal is governed by, and must be construed under, the laws of New Zealand and the Commissioner and the Holder irrevocably submit to the jurisdiction of the New Zealand courts or other New Zealand system of dispute resolution.
- 24.6 The illegality, invalidity or unenforceability of any provision in this Proposal will not affect the legality, validity or enforceability of any other provision.
- 24.7 In relation to notices and other communications under this Proposal:
- (a) each notice or other communication is to be in writing, and sent by facsimile, personal delivery or by post to the addressee at the facsimile number or address, and marked for the attention of the person or office holder (if any), from time to time designated for that purpose by the addressee to the other party. Other than the address to which the Holder is to send its acceptance of this Proposal (which the Commissioner will specifically notify the Holder of) the address, person or office holder (if any) for each party is shown on the front page of this Proposal;
 - (b) no communication is to be effective until received. A communication will be deemed to be received by the addressee:

RELEASED UNDER THE INFORMATION ACT

- (i) in the case of a facsimile, on the working day on which it is despatched or, if despatched after 5.00 p.m. on a working day or, if despatched on a non-working day, on the next working day after the date of dispatch;
- (ii) in the case of personal delivery (including, but not limited to, courier by a duly authorised agent of the person sending the communication), on the working day on which it is delivered, or if delivery is not made on a working day, on the next working day after the date of delivery; and
- (iii) in the case of a letter, on the fifth working day after mailing (postage paid).

25 Interpretation

25.1 Definitions

In this Proposal unless the context otherwise requires:

Act means the Crown Pastoral Land Act 1998;

Commissioner means the Commissioner of Crown Lands appointed under section 24AA of the Land Act 1948;

Commissioner's Consideration means the amount payable by the Commissioner to the Holder by equality of exchange for the surrender of the leasehold interest in the Lease in relation to the Crown Land, as specified in the Notice;

Commissioner's GST Date means the earlier of Settlement Date or the fifth working day before the day on which the Commissioner is due to pay to the Inland Revenue Department all GST payable by the Commissioner in respect of the supply made under this Proposal;

Commissioner's Payment means the balance of the Commissioner's Consideration payable by the Commissioner to the Holder by equality of exchange for the Crown Land, as specified in the Notice (if any);

Crown Land means the land (including any improvements) set out in Schedule One and the land (including any improvements) set out in Schedule Two (if any);

Default GST means any additional GST, penalty or other sum levied against either the Commissioner or the Holder under the Goods and Services Tax Act 1985 or the Tax Administration Act 1994 by reason of either the Commissioner or the Holder failing to pay GST as required by this Proposal. It does not include any sum levied against the Commissioner or the Holder by reason of a default by the Commissioner after payment of GST to the Commissioner by the Holder or by reason of a default by the Holder after payment of GST to the Holder by the Commissioner;

Default Rate means the floating rate agreement mid-point thirty day bank bill rate as at 10.45 a.m. on Reuters' page BKBM on the date on which the relevant payment becomes due and payable plus 500 basis points and compounded monthly;

Final Plan means the final plan for the Land prepared and submitted by the Commissioner to the Surveyor-General under sections 62(4)(c) and (d) of the Act;

Freehold Land means the land set out in Schedule Three;

GST means all goods and services tax payable by the Commissioner or the Holder under the Goods and Services Tax Act 1985 in respect of their respective supplies evidenced by this Proposal;

Holder means holder shown on the front page of this Proposal (being the lessee under the Lease);

Holder's Consideration means the amount payable by the Holder to the Commissioner by equality of exchange for the freehold of the Freehold Land, as specified in the Notice;

Holder's GST Date means the earlier of Settlement Date or the fifth working day before the day on which the Holder is due to pay to the Inland Revenue Department all GST payable by the Holder in respect of the supply made under this Proposal;

L:\Legal\Crown Land\Pastoral Leases\Tenure Review\Dome Hills (1428)\Substantive proposal.doc

RELEASED UNDER THE INFORMATION ACT

Holder's Payment means the balance of the Holder's Consideration payable by the Holder to the Commissioner by equality of exchange for the freehold of the Freehold Land, as specified in the Notice (if any);

Land means the land subject to the Tenure Review identified on the front page of this Proposal;

Lease means the lease described on the front page of this Proposal;

Mortgage means any mortgage (registered or unregistered) over the Land;

Mortgagee means the holder of any Mortgage;

Notice means the notice to the Holder setting out:

- (a) the Holder's Consideration;
- (b) the Commissioner's Consideration; and
- (c) the Holder's Payment or the Commissioner's Payment (as the case may be);

which includes amounts proposed to be paid by way of equality of exchange and accompanies this Proposal, but is not part of this Proposal;

Plan means the plan of the Land showing all designations on page 2 of this Proposal;

Registrar means the Registrar-General of Lands appointed pursuant to section 4 of the Land Transfer Act 1952;

Settlement Date means the settlement date defined in clause 3.1;

Surveyor-General means the Surveyor-General appointed under section 5 of the Cadastral Survey Act 2002;

Tenure Review means the tenure review of the Land being undertaken by the Commissioner under the Act;

Unconditional Date means the date that the Commissioner receives from the Holder an executed copy of this Proposal signed by the Holder containing the signed consents of all persons having an interest in the Land to the Holder's acceptance of this Proposal which results in the acceptance taking effect under the Act;

Vesting Date means the date on which the Crown Land vests in the Crown pursuant to the Act;

working day means a day that is not a Saturday, a Sunday, Waitangi Day, Good Friday, Easter Monday, Anzac Day, the Sovereign's birthday, Labour Day, or a day during the period commencing on any Christmas Day and ending with the 15th day of the following January or a day which is a provincial holiday in the place where the obligation is to be performed.

25.2 Construction of certain references

In this Proposal, unless inconsistent with the context:

- (a) a reference to a certificate of title includes a reference to a computer register;
- (b) words importing a gender include all genders;
- (c) reference to a statute includes reference to all enactments that amend or are passed in substitution for the relevant statute and to all regulations relating to that statute;
- (d) words in the singular include the plural and vice versa;
- (e) reference to a month means a calendar month;
- (f) reference to a person means an individual, a body corporate, an association of persons (whether corporate or not), a trust or a state or agency of a state (in each case, whether or not having separate legal personality);

RELEASED UNDER THE INFORMATION ACT

- (g) references to sections, clauses, sub-clauses, parts, annexures, attachments, appendices, schedules, paragraphs and sub-paragraphs are references to such as they appear in this Proposal and form part of this Proposal;
- (h) headings are included for ease of reference only and will not affect the construction or interpretation of this Proposal;
- (i) all monetary amounts are expressed in New Zealand currency;
- (j) references to obligations includes reference to covenants, undertakings, warranties and, generally, obligations or liabilities of any nature properly arising whether directly or indirectly, under or in respect of the relevant contract, agreement or arrangement;
- (k) all references to times are references to times in New Zealand;
- (l) if the Holder comprises more than one person, each of those person's obligations, as Holder, will be both joint and several.

RELEASED UNDER THE INFORMATION ACT

Schedule One: Provisions relating to the Schedule One Land

1 Details of Designation

None

2 Schedule One Improvements

None

RELEASED UNDER THE INFORMATION ACT

Schedule Two: Provisions relating to the Schedule Two Land

1 Details of designation

- 1.1 Under this Proposal the land shown marked in pink on the Plan, being 1350 hectares (approximately) is designated as land to be restored to or retained in Crown control as conservation area subject to:
- (a) the granting of a concession of easement of right of way for farm management purposes concession along the line shown "a" to "b", "c" to "d", "e" to "f", "g" to "h", "i" to "j" and "k" to "l" marked blue on the Plan substantially as set out in Appendix 4.

2 Information Concerning Proposed Concession

- 1 Description of proposed activity(s):
The easement (concession) permits access for foot, farm horses, motor vehicles, machinery, implements, farm dogs, guns and farm stock access for farm management purposes.
- 2 Description of place(s) where proposed activity to be carried out and proposed status:
The proposed easement lies along an existing 4WD track. This track extends from the end of a legal road east of the summit of Mt Pisgah southwards along the Kakanui Mountains summit ridge to Kakanui Peak thence northwards along a radiating ridge and descends towards the Crumb hut and proposed freehold area. The section of track along the main ridge ducks in and out of the proposed conservation area and into the adjoining existing Kakanui Peak Conservation Area. A short section loops around the summit of Mt Evelyn.

Proposed status: The area to be subject to the easement is currently held under pastoral lease. Proposed status is conservation area.
- 3 Description of potential effects of proposed activity and any actions proposed to avoid mitigate or remedy any adverse effect:
The driving of stock along the easement is likely to be infrequent and to involve small numbers of animals. It may lead to some minor grazing of native vegetation on the periphery of the track. Most of the use of the easement is expected to involve farm vehicles, farm dogs and farm horses. The track is well formed on stable ground and only minor periodic track surface maintenance is likely to be required. It is considered that the easement terms contain sufficient controls to avoid, mitigate or remedy any adverse effects. The easement contains clauses dealing with protection of the environment, interference with natural features, and obstruction of the public enjoyment of the area.

DOC staff will periodically visit the proposed conservation land for a range of activities including surveillance and control of wild animals and weeds and will therefore be aware if the concession activity is having any negative effects.
- 4 Details of the proposed type of concession:
Concession (easement) under Section 17Q Conservation Act 1987.
- 5 Proposed duration of concession and reasons for proposed duration:
Proposed duration:
The easement shall be forever appurtenant to the land of the transferee to which it provides access. A perpetual term is required.

Reasons for proposed duration: *The easement route provides the most practical access to the upper part of the property that is to be freeholded. It will enable effective mustering and removal of any stock that trespass into the proposed conservation area.*

DD

RELEASED UNDER THE INFORMATION ACT

6. Relevant information about the proposed grantee including information relevant to the grantee's ability to carry out the proposed activity:

Proposed grantee: *Dome Hills Ltd.*

Relevant information: *The proposed grantee currently uses the track over which the easement is proposed. No negative effects associated with the current use of the track have been noted. DOC has a good working relationship with the proposed grantee over a variety of issues including fencing on a common boundary and wild animal control*

RELEASED UNDER THE INFORMATION ACT

Schedule Three: Provisions relating to the Schedule Three Land

1 Details of designation

- 1.1 Under this Proposal the land shown marked in green on the Plan, being 6064 hectares (approximately) is designated as land to be disposed of by freehold disposal to the Holder subject to:
- (a) Part IVA of the Conservation Act 1987; and
 - (b) Section 11 of the Crown Minerals Act 1991.

Schedule Four: Conditions

None

RELEASED UNDER THE INFORMATION ACT

Appendix 1: Consents – Example of Mortgagee Consent

[] as Mortgagee under Mortgage [] ("the Mortgage"), hereby:

- (a) consents to acceptance of the Proposal dated [] ("the Proposal") by [the Holder] ("the Holder") pursuant to the Crown Pastoral Land Act 1998 and agrees and consents to the registration of the documents affecting the Freehold Land referenced in the Proposal prior to the registration of any new mortgage to be granted in its favour over the Freehold Land ; and
- (b) agrees to sign and execute all deeds, agreements, schedules and other documents and do all acts and things as may be reasonably required by the Holder or the Commissioner to register a discharge of the Mortgage and any new mortgage over the Freehold Land.

Dated:

SIGNED by [])
in the presence of: [])

Witness Signature:

Witness Name:

Occupation:

Address:

RELEASED UNDER THE INFORMATION ACT

Appendix 1: Consents (continued) - Example of "Other" Consent

[], being the party entitled to the benefit of [] registered
against Lease [], hereby consents to the acceptance of the Proposal dated [] by
[the Holder] pursuant to the Crown Pastoral Land Act 1998.

Dated:

SIGNED for and on behalf of []
[]
in the presence of: []

)
)
)

Witness Signature:

Witness Name:
Occupation:
Address:

RELEASED UNDER THE INFORMATION ACT

Appendix 2: Example of Solicitors Certificate

Certifications

I [] hereby certify as follows:

1. [[insert name of Holder] ("the Holder") is a duly incorporated company under the Companies Act 1993. The Holder's entry into and performance of its obligations under the Proposal dated [] ("the Proposal") have been duly authorised by the directors and, if required, by the shareholders of the Holder. The Holder has executed the Proposal in accordance with its constitution.] **OR**

The entry into the Proposal dated [] ("the Proposal") by [insert name of Holder] ("the Holder") and performance of the Holder's obligations under the Proposal have been duly authorised by the trustees of the [insert name of trust] in accordance with its trust deed **OR**

[insert name of Holder] ("the Holder") has delegated responsibility for signing the Proposal on its behalf to an attorney in accordance with its constitution. The attorney of the Holder has properly executed the Proposal in accordance with this power of attorney and in accordance with the Holder's constitution and a certificate of non-revocation is enclosed.]

2. The consent of each person that has an interest (registered or unregistered) in the Land (as that term is defined in the Proposal), to the Holder's acceptance of the Proposal has been obtained and included in the copy of the Proposal, signed by the Holder, that has been provided to the Commissioner.
3. [No consent, licence, approval or authorisation by any court, regulatory authority or governmental agency is required to enable the Holder to accept the Proposal, perform the Holder's obligations under the Proposal and to acquire the freehold interest in the Land (as defined in the Proposal).] **OR**

[All necessary consents, licences, approvals and authorisations required to enable the Holder to accept the Proposal, perform its obligations under it and to acquire the freehold interest in the Land (as defined in the Proposal) have been obtained. Evidence of the consents, licences, approvals and authorisations are attached to this letter.]

Yours faithfully

[signed by principal of law firm]

RELEASED UNDER THE INFORMATION ACT

Appendix 3: Indicative Fencing Requirements

Fenceline

Length and location: Approximately 12,000 metres along the line shown "A" to "Q" on the Plan.

Type: 6-strand wire fence

Specifications

1. Fence to be constructed of six plain 2.5 mm wires with wires located on the freehold side of the boundary.
2. 2.1 metre treated timber strainers with treated timber stay to be used for gateways and ends of strains.
3. 4.2 metre Cyclone gates to be erected across vehicle track, 13 required, to be placed in strategic places after discussion with farm owner.
4. Hunter chain and clips to be used to support wires and use with tie downs on sections of the fence line which are snow prone (A-C and K-Q as per the Plan).
5. 125 mm treated timber posts to be used where required.
6. T-irons may be used on high spots and on corners, with tie-backs through tussock country and at 50m apart.
7. All strainers, angle posts and dip posts to be driven or dug in and rammed. All dips and hollows to be tied down with No. 8 wire.
8. Netting to be hung on creek crossings and left to swing.
9. All strainers and angles to be mortised, stayed and blocked. Stays to be one-third of the way up posts.
10. Tie-backs are permitted on both sides of the fence.
11. All wires are to be securely and neatly tied off and strained evenly. Bottom wire to be kept 15cm off the ground. Line to be benched when required. Most of the line will need to be cleared manually as required.
12. Post staples to be driven well in but allow the wire to run through.
13. Strains on easy country not to exceed 250 metres for 4.0 mm wire and 400 metres for 2.5mm wire.
14. Posts to be driven or dug in to such a depth that 112cm (44") remains out of the ground.
15. Strainers and angle posts to be dug in to such a depth that 117 cm (46") remains out of the ground.
16. Under no circumstances are any strainers, posts or stays to be shortened either prior to or subsequent to their placement in the ground.
17. Waratahs to be no more than 4m apart and 3m where required. Standards to be mostly 1500mm long and 1650mm standards on soft ground.
18. Triplex strainers to be used on all strains.

RELEASED UNDER THE INFORMATION ACT

19. Access tracks may be established for fence construction and maintenance as follows: From the Crumb Hut to Point "E", and from the track in the vicinity of Point "G" generally following the fenceline to Point "J", all such points as shown on the Plan.

20. Tracks are to be constructed involving minimum earth disturbance and constructed in a manner that will minimise the risk of soil erosion.

21. The additional specifications set out in the following table shall also apply:

Point	WPT	E	N	Distance Km	Bearing (Magnetic)	Notes:
A	190	2310533	5564247			Start of Fence, Angle in current Boundary below Mt Evelyn
B	191	2310076	5564101	0.48	230	Fibreglass rod, Angle on Ridge
C	192	2309697	5564392	0.48	285	Fibreglass rod, above marked rock
D	193	2309358	5564209	0.38	219	Fibreglass rod on ridge
E	194	2309173	5563847	0.41	184	Fibreglass rod in saddle
F	195	2309256	5563359	0.50	148	Fibreglass rod near creek. Line to "G" follows Creek
G	196	2308378	5562353	1.33	198	Fibreglass rod on ridge, mark on rock adjacent"
H	197	2307755	5562298	0.62	242	Fibreglass rod on point
I	199	2307422	5562844	0.64	306	Fibreglass rod on rocky knob, fencer to have discretion on final line
J	198	2307409	5563168	0.32	335	Fibreglass rod near creek
K	200	2307079	5563507	0.47	293	Fibreglass rod on ridge, snow fence from this point
L	201	2306905	5563398	0.20	215	Fibreglass rod up ridge from K, line then follows bench to small tree
X	202	2306406	5563702	0.58	279	No Ground Mark, taken from helicopter across creek from tree
Y	203	2306573	5563933	0.29	13	No Ground Mark, taken from helicopter Above bluffs
M	30	2307071	5564416	0.69	23	Old reading. Fibreglass rod on Ridge
N	204	2306845	5565124	0.74	320	Fibreglass rod on small ridge to give direct line to "O"
O	205	2307631	5566071	1.23	17	Fibreglass rod on ridge, fence from "N" straight through creek and across

RELEASED UNDER THE INFORMATION ACT

						face
P	206	2307808	5566667	0.62	354	Fibreglass rod at start of rough rock/scree. Fence to follow practical line on ridge
Q	207	2307656	5567342	0.69	325	Western gate post on boundary fence.
	208	2307701	5567322			Trig 1478 used as a reference point. Not part of fence.
Total				10.67		

RELEASED UNDER THE INFORMATION ACT

Appendix 4: Form of Easement to be Created

Concession number: _____

DATED _____

Between

MINISTER OF CONSERVATION
("the Grantor")

and

Dome Hills Limited
("the Concessionaire")

EASEMENT CONCESSION
UNDER CROWN PASTORAL LAND ACT 1998



Department of Conservation
Te Papa Atawhai

RELEASED UNDER THE INFORMATION ACT

- 1 -

THIS DOCUMENT is made this day of

PARTIES:

1. **MINISTER OF CONSERVATION, ("the Grantor")**
2. **Dome Hills Limited. ("the Concessionaire")**

BACKGROUND

- A. The land described in Item 1 of Schedule 1 as the Servient Land is a Conservation Area or a Reserve under the management of the Grantor.
- B. The land described in Item 2 of Schedule 1 as the Dominant Land is freehold land of the Concessionaire.
- C. Sections 66 and 68 of the Crown Pastoral Land Act 1998 authorise the Grantor to grant a Concession for a Concession Activity in a Conservation Area and a Reserve under section 17Q(1) of the Conservation Act 1987 or section 59A of the Reserves Act 1977 (whichever is relevant in the circumstances).
- D. The Concessionaire wishes to carry out the Concession Activity on the Easement Area subject to the terms and conditions of this Document.
- E. The Grantor has agreed to grant the Concessionaire an Easement appurtenant to the Dominant Land over that part of the Servient Land specified as the Easement Area.

OPERATIVE PARTS

TERMS AND CONDITIONS

1.0 DEFINITIONS AND INTERPRETATION

- 1.1 In this Document, unless the context otherwise requires:

“Background” means the matters referred to under the heading ‘Background’ on page 2 of this Document.

“Compensation” means the amount specified in Item 6 of Schedule 1 and required by the Grantor under section 53 of the Crown Pastoral Land Act 1988 and section 17X of the Conservation Act 1987 for the adverse effects of the Concession Activity on the Crown’s or public’s interest in the Easement Area.

“Concession” means a concession as defined in section 2 of the Conservation Act 1987.

“Concessionaire” means the registered proprietor for the time being of the Dominant Land and includes the Concessionaire’s successors, assigns, executors, and administrators.

“Concession Activity” means the use of the Easement Area by the Concessionaire for purposes specified in Item 4 of Schedule 1.

“Conservation Area” has the same meaning as “Conservation area” in section 2 of the Conservation Act 1987.

“Director-General” means the Director-General of Conservation.

“Document” means this document and any subsequent amendments and all schedules, annexures, and plans attached to it.

“Dominant Land” means the land specified in Item 2 of Schedule 1.

DD

RELEASED UNDER THE INFORMATION ACT

- 2 -

"**Easement**" means the Appurtenant Easement granted under this Document by the Grantor to the Concessionaire under section 17Q of the Conservation Act 1987 or section 59A of the Reserves Act 1977 (whichever is relevant in the circumstances).

"**Easement Area**" means that part of the Servient Land specified in Item 3 of Schedule 1.

"**Reserve**" has the same meaning as "reserve" in section 59A of the Reserves Act 1977.

"**Servient Land**" means a Conservation Area being the area more particularly described in Item 1 of Schedule 1.

"**Structure**" includes a bridge, a culvert, and a fence.

"**Term**" means the period of time specified in Item 5 of Schedule 1 during which this Document operates.

"**Working Day**" means the period between any one midnight and the next excluding Saturdays, Sundays and Statutory holidays in the place where the Concession Activity is being carried out.

1.2 In this Document unless the context otherwise requires:

- (a) a reference to a party is a reference to a party to this Document;
- (b) schedules and annexures form part of this Document and have effect accordingly;
- (c) words appearing in this Document which also appear in Schedule 1 mean and include the details appearing after them in that Schedule;
- (d) a provision of this Document to be performed by two or more persons binds those persons jointly and severally;
- (e) words in a singular number include the plural and vice versa;
- (f) words importing a gender include other genders;
- (g) references to a statute or statutory provision, or order or regulation made under it, include that statute, provision, or regulation as amended, modified, re-enacted or replaced from time to time whether before or after the date of this Document;
- (h) where the Grantor's consent or approval is expressly required under a provision of this Document, the Concessionaire must seek the consent or approval of the Grantor for each separate occasion it is required notwithstanding that the Grantor has granted consent or approval for a like purpose on a prior occasion.

1.3 Words used in the Background to this Document have the same meaning given to them in clause 1.1.

2.0 GRANT OF APPURTENANT EASEMENT

2.1 In exercise of the Grantor's powers under either section 66 or section 68 of the Crown Pastoral Land Act 1998 (whichever is relevant in the circumstances) the Grantor **GRANTS** to the Concessionaire an **EASEMENT APPURTENANT** to the Dominant Land under either section 17Q(1) of the Conservation Act 1987 or section 59A of the Reserves Act 1977 (whichever is relevant in the circumstances) to carry out the Concession Activity on the Easement Area subject to the terms and conditions contained in this Document.

3.0 TERM

3.1 The Easement is for the Term specified in Item 5 of Schedule 1.

RELEASED UNDER THE INFORMATION ACT

- 3 -

4.0 COMPENSATION

- 4.1 The Concessionaire must pay to the Grantor in the manner specified by the Grantor the Compensation specified in Item 6 of Schedule 1.
- 4.2 Under section 53 of the Crown Pastoral Land Act 1998 the Grantor waives any requirement for rent on the basis that the costs of setting and collecting the rent would exceed any rent which may be collected.

5.0 OTHER CHARGES

- 5.1 In addition to Compensation, the Concessionaire must pay all rates, levies, taxes, duties, assessments, charges, and other outgoings which may be charged, levied, or reasonably assessed, or which may become payable in relation to the Easement Area and which are attributable to the Concessionaire's use of or activity on the Easement Area.

6.0 CONCESSION ACTIVITY

- 6.1 The Concessionaire is not to use the Easement Area for any purpose other than the Concession Activity.

7.0 COMPLIANCE

- 7.1 The Concessionaire will comply where relevant:
 - (a) with the provisions of any conservation management strategy or conservation management plan under Part IIIA of the Conservation Act 1987 together with any amendment or review of any strategy or plan whether approved before, on, or after the date on which this Document takes effect; and
 - (b) with the Conservation Act 1987, the Reserves Act 1977, the Resource Management Act 1991 and the Health and Safety in Employment Act 1992 and any other statute, ordinance, regulation, bylaw, or other enactment (collectively the "Legislation") affecting or relating to the Easement Area or affecting or relating to the Concession Activity.

8.0 CONCESSIONAIRE'S STRUCTURES, FACILITIES AND LAND ALTERATIONS

- 8.1 The Concessionaire must not erect or bring on to the Easement Area any Structure, install any facility, or alter the Land in any way without the prior written consent of the Grantor.
- 8.2 The Concessionaire must keep and maintain any Structures, and facilities on and alterations to the Easement Area in good repair.
- 8.3 On expiry or early termination of this Document either as to the whole or any part of the Easement Area, the Concessionaire will not be entitled to compensation for any improvements and any Structure or facilities remaining on the Easement Area are to become the property of the Grantor.
- 8.4 If requested by the Grantor, the Concessionaire must, within such time as the Grantor determines, remove all Structures, facilities or other improvements erected or installed by the Concessionaire and make good at the Concessionaire's own expense all damage done by the removal and must leave the Easement Area in a clean and tidy condition to the satisfaction of the Grantor.

9.0 PROTECTION OF THE ENVIRONMENT

- 9.1 Except as approved in writing by the Grantor the Concessionaire will not, whether by act or omission:
 - (a) interfere with, remove, damage, or endanger the natural features, indigenous animals and plants, or historic resources on the Easement Area; or
 - (b) bring any plants, or animals (except those stipulated in Item 4 of Schedule 1) on to the Easement Area; or

DD

RELEASED UNDER THE INFORMATION ACT

- 4 -

- (c) deposit on the Easement Area debris, rubbish or other dangerous or unsightly matter, or contaminate any water body on the Easement Area; or
- (d) pile or store materials in any place on the Easement Area where they may obstruct the public or create a nuisance; or
- (e) conduct any noxious, noisome, dangerous or offensive activity on the Easement Area; or
- (f) top-dress, burn, sow seed, or carry out earthworks (including tracking, drainage or ditching) on the Easement Area; or
- (g) disturb or allow stock to disturb any stream or watercourse on the Easement Area; or
- (h) light any fire on the Easement Area.

9.2 The Concessionaire, must at the Concessionaire's expense:

- (a) if required by the Grantor take all steps necessary to control any pest, insect, or rodent infestation occurring on or emanating from the Easement Area or any Structure or facility on the Easement Area;
- (b) comply strictly with the provisions of the Biosecurity Act 1993.

9.3 The Concessionaire must ensure that the Concessionaire's employees, agents, contractors, licensees and invitees comply with the obligations imposed on the Concessionaire under clause 9

9.4 The Concessionaire may bring firearms on to the Easement Area for use in connection with the Concession Activity and pest control operations.

9.5 The Concessionaire may for purposes of the Concession Activity take onto or use vehicles on the Easement Area on existing formed access tracks only.

10. TEMPORARY SUSPENSION

10.1 The Grantor may, at any time in exercise of the Grantor's powers, close all or part of the Easement Area for such period as she/he considers necessary.

11.0 TERMINATION

11.1 The Grantor may terminate this Document by notice in writing to the Concessionaire if:

- (a) the Concessionaire breaches any terms of this Document; and
- (b) the Grantor has notified the Concessionaire in writing of the breach; and
- (c) the Concessionaire does not rectify the breach within 28 days of receiving notification.

11.2 Immediately on termination the Concessionaire must execute a surrender of this Document if the Grantor so requires it.

12.0 INDEMNITIES AND INSURANCE

12.1 The Concessionaire will indemnify and keep indemnified the Grantor against all claims made by any person in respect of any injury, loss, or damage, including fire, caused or suffered as a result of or arising out of any acts or omissions of the Concessionaire, its employees, agents, contractors, licensees or invitees or otherwise caused as a result of its use of the Easement Area or the Concessionaire's carrying out of the Concession Activity on the Easement Area.

DP

RELEASED UNDER THE INFORMATION ACT

- 5 -

- 12.2 This indemnity is to continue after the expiry or other determination of this Document in respect of those acts or omissions occurring or arising before its expiry or determination.
- 12.3 Without prejudice to or in any way limiting its liability under clause 12.1 the Concessionaire must take out and keep in force during the Term if required by the Grantor:
- (a) a policy of public liability insurance against liability for loss, damage or injury from any one single accident or event arising out of its conduct of the Concession Activity on the Easement Area and covering:
 - (i) general indemnity for a sum not less than the amount specified in Item 7 of Schedule 1; and
 - (ii) Forest and Rural Fires Act 1977 extension for a sum not less than the amount specified in Item 8 of Schedule 1; and
 - (b) statutory liability insurance for the amount specified in Item 9 of Schedule 1; and
 - (c) such other policy or policies of insurance against any other liability and for such other sums which the Grantor specifies in Item 10 of Schedule 1.
- 12.4 With respect to clause 12.3 the Concessionaire must before commencing the Concession Activity and on each renewal of insurance, provide the Grantor with certificates of insurance issued by the Concessionaire's insurer confirming the nature, amount and duration of cover.

13.0 ASSIGNMENT

- 13.1 The Concessionaire is not to transfer, sublicence, assign, mortgage or otherwise dispose of the Concessionaire's interest under this Document or any part of it without the prior written consent of the Grantor. The Grantor may, in the Grantor's discretion, decline to grant consent under this clause.
- 13.2 If the Grantor gives consent under this clause the Concessionaire is to remain liable to observe and perform the terms and conditions of this Document throughout the Term and is to procure from the transferee, sublicensee, or assignee a covenant to be bound by the terms and conditions of this Document unless the Grantor otherwise provides in writing.
- 13.3 The Concessionaire must pay the costs reasonably incurred by the Grantor incidental to any application for consent, whether or not such consent is granted.
- 13.4 Any change in the shareholding of the Concessionaire altering the effective control of the Concessionaire will be deemed to be an assignment and will require the consent of the Grantor.

14.0 DISPUTE RESOLUTION AND ARBITRATION

- 14.1 If any dispute arises between the parties in connection with this Document, the parties must, without prejudice to any other rights they have under this Document, attempt to resolve the dispute by negotiation or other informal dispute resolution techniques agreed by the parties.
- 14.2 If the dispute is not capable of resolution by agreement within 14 days of written notice by one party to the other (or such further period as the parties may agree to in writing) either party may refer the dispute to the Disputes Tribunal, where relevant, or to mediation with a mediator agreed between the parties.
- 14.3 If the parties do not agree on a mediator, the President of the District Law Society in the region in which the Easement Area is located is to appoint the mediator.
- 14.4 In the event that the dispute is not resolved by mediation within 2 months of the date of referral to mediation the parties agree that the provisions of the Arbitration Act 1996 will apply.

RELEASED UNDER THE INFORMATION ACT

- 6 -

14.5 Notwithstanding any provision to the contrary in the Arbitration Act 1996, if the parties do not agree on an arbitrator within 10 working days of a party giving written notice of the requirement to appoint an arbitrator the President of the District Law Society in the region in which the Easement Area is located is to appoint the arbitrator. The arbitrator must not be a person who has participated in an informal dispute resolution procedure in respect of the dispute.

14.6 All arbitration proceedings are to take place in New Zealand and to be governed by New Zealand law.

14.7 The parties agree that the results of any arbitration are to be binding on the parties.

15.0 NOTICES

15.1 Any notice to be given under this Document by one party to the other is to be in writing and made by personal delivery, by pre-paid post or by facsimile addressed to the receiving party at the address or facsimile number set out in Item 11 of Schedule 1.

15.2 A notice given in accordance with clause 15.1 will be deemed to have been received:

- (a) in the case of personal delivery, on the date of delivery;
- (b) in the case of pre-paid post, on the third working day after posting;
- (c) in the case of facsimile, on the Working Day on which it is dispatched or, if dispatched after 5.00pm on a Working Day, or if dispatched on a non-working day, on the next Working Day after the date of dispatch.

16.0 RELATIONSHIP OF PARTIES

16.1 Nothing expressed or implied in this Document shall be construed as:

- (a) conferring on the Concessionaire any right of exclusive occupation or use of the Easement Area;
- (b) preventing the Grantor from granting similar concessions to other persons;
- (c) derogating from the rights of the Grantor and the public to have access across the Easement Area.

17.0 SPECIAL CONDITIONS

17.1 Special conditions relating to this Document are set out in Schedule 2.

17.2 The standard conditions contained in this Document must be read subject to any special conditions.

Signed by :

for and on behalf of
the Minister of Conservation
pursuant to a written delegation (or designation as the case may be)
in the presence of :

Witness:
Occupation:
Address:

RELEASED UNDER THE INFORMATION ACT

- 7 -

Signed by :

as Concessionaire
in the presence of :

Witness :
Occupation :
Address :

DA

RELEASED UNDER THE INFORMATION ACT

- 8 -

SCHEDULE 1

1. **Servient Land:** *(see definition of Servient Land in clause 1.1)*
2. **Dominant Land:** *(see definition of Dominant Land in clause 1.1)*
3. **Easement Area:** *(see definition of Easement Area in clause 1.1)*
4. **Concession Activity:** the full free uninterrupted and unrestricted right liberty and privilege for the Transferee its servants tenants agents workmen licencees and invitees from time to time and at all times by day and by night to go pass and repass over and along the Easement Area on foot and with or without motor vehicles machinery implements farm dogs farm horses guns and farm stock for farm management purposes
5. **Term:** in perpetuity *(see clause 3.1)*
6. **Compensation:** Ten cents (if demanded payable on date of execution of this Document)
7. **Public Liability General Indemnity Cover:** *(see clause 12.3)*
for \$ [REDACTED]
8. **Public Liability Forest & Rural Fire Act Extension:** *(see clause 12.3)*
for [REDACTED]
9. **Statutory Liability Insurance** *(see clause 12.3)*
for \$ [REDACTED]
10. **Other Types of Insurance:** *(see clauses 12.3)*
for \$
11. **Address for Notices (including facsimile number):** *(see clause 15)*
 - (a) Grantor

PO Box 5244
DUNEDIN
Fax (03) 477 8626
 - (b) Concessionaire

Dome Hills Limited
Dome Hills
12C RD
OAMARU

DD

RELEASED UNDER THE INFORMATION ACT

- 9 -

SCHEDULE 2***Special Conditions***

- 1 That in carrying out the Concession Activity the Transferee shall take all reasonable care to avoid damage to the soil and vegetation of the Easement Area and in particular will avoid using the Easement Area when conditions such as softening during frost thaw render the Easement Area particularly vulnerable to damage.
- 2 Clause 7a is hereby amended to read as follows;

with the provisions of any conservation management strategy or conservation management plan under Part IIIA of the Conservation Act 1987 together with any amendment or review of any strategy or plan whether approved before, on or after the date on which this Document takes effect where they affect or relate to the Easement Area or the Concession Activity; and
- 3 Clause 8.2 is deleted and replaced with the following clauses.
 - a) The Transferor and Transferee shall be responsible for the maintenance of the surface of the Easement Area in proportion to their respective use of the Easement Area; and
 - b) Either party will be solely responsible for making good and rectifying damage to the Easement Area caused by that party.
- 4 Notwithstanding paragraphs (a) and (f) of clause 9.1, the Transferee may carry out reasonable maintenance of the Easement Area.
- 5 Clause 9.2 is deleted in full.
- 6 The words "employees, contractors, and invitees" are deleted from clause 9.3 and the words "employees, agents, contractors or clients" are deleted from clause 12.1. The words "servants tenants agents workmen licencees and invitees" are inserted in clause 9.3 and 12.1 in their place.


DD

RELEASED UNDER THE INFORMATION ACT

Execution Section

This Proposal (including the schedules and appendices) is signed by the Commissioner and the Holder as a binding agreement.

SIGNED for and on behalf of the
Commissioner of Crown Lands
by Paul Alexander Jackson acting
pursuant to a delegated authority in
the presence of:



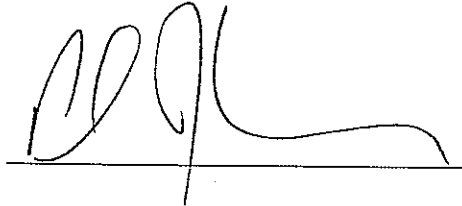
Joseph Montgomery
Witness

Solicitor


Occupation

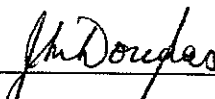
Wellington

Address



SIGNED for and on behalf of **Dome
Hills Limited** by two of its directors:


Director
JSL Douglas


Director
J.M. DOUGLAS