

## **Crown Pastoral Land Tenure Review**

**Lease name : DOUBLE HILL**

**Lease number : PC 127**

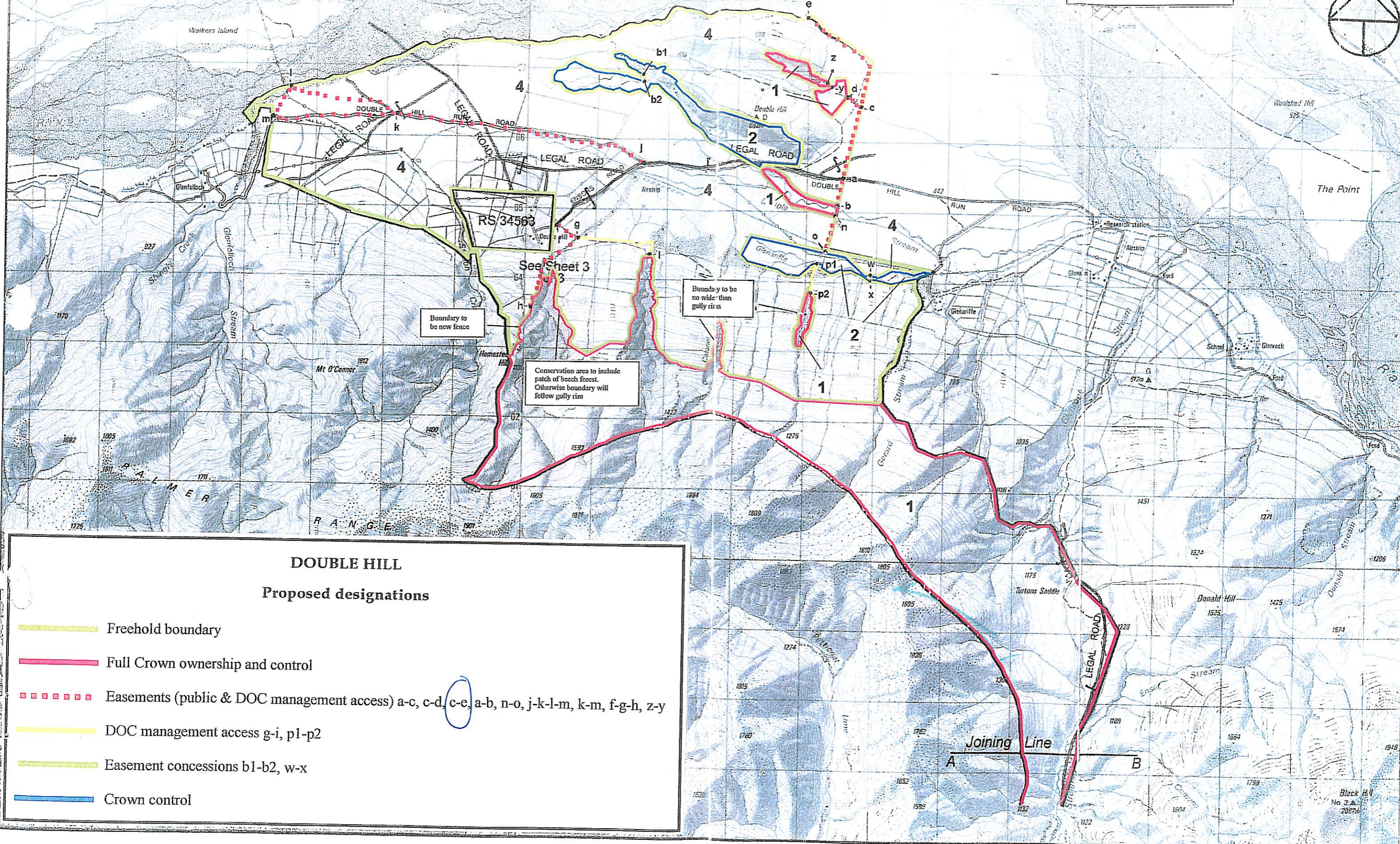

### **Designations Plan 1**

A Designations Plan forms part of the Tenure Review Substantive Proposal. The attached plan is a copy of the Designations Plan included in the Substantive Proposal for the above review. The Substantive Proposal has been accepted by the Leaseholder.

A summary of the Substantive Proposal is available as part of a notice of acceptance document lodged for registration against the Landonline computer register of the leasehold Certificate of Title being CB17422. The Notice of Acceptance is a public document searchable at a LINZ processing centre or by licenced remote access to Landonline.

**October**

**05**




**DOUBLE HILL**  
Proposed designations

- Freehold boundary
- Full Crown ownership and control
- - - - - Easements (public & DOC management access) a-c, c-d, c-e, a-b, n-o, j-k-l-m, k-m, f-g-h, z-y
- DOC management access g-i, p1-p2
- Easement concessions b1-b2, w-x
- Crown control

Marginal Strip Subject to Sec 24(9)  
Conservation Act 1987 - - - - -

**Double Hill Station**



|                                |         |   |   |   |   |
|--------------------------------|---------|---|---|---|---|
| Version                        | 1       | 2 | 3 | 4 | 5 |
| Canterbury Land District       |         |   |   |   |   |
| Topographic Map 260 - J35, K35 |         |   |   |   |   |
| Date                           | 1/10/99 |   |   |   |   |

DF  
Eed  
Dh