

Crown Pastoral Land Tenure Review

**Lease name : EREWHON PARK
(Mt Potts Special Lease)**

Lease number : SC 156

Designations Plan 1

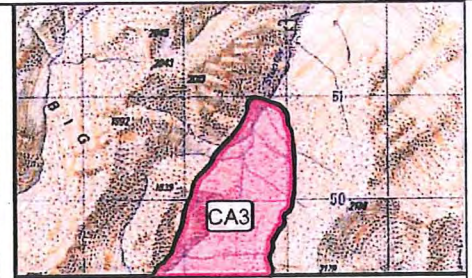
A Designations Plan forms part of the Tenure Review Substantive Proposal. The attached plan is a copy of the Designations Plan included in the Substantive Proposal for the above review. The Substantive Proposal has been accepted by the Leaseholder.

A summary of the Substantive Proposal is available as part of a notice of acceptance document lodged for registration against the Landonline computer register of the leasehold Certificate of Title being CB34A/711. The Notice of Acceptance is a public document searchable at a LINZ processing centre or by licenced remote access to Landonline.

November

08

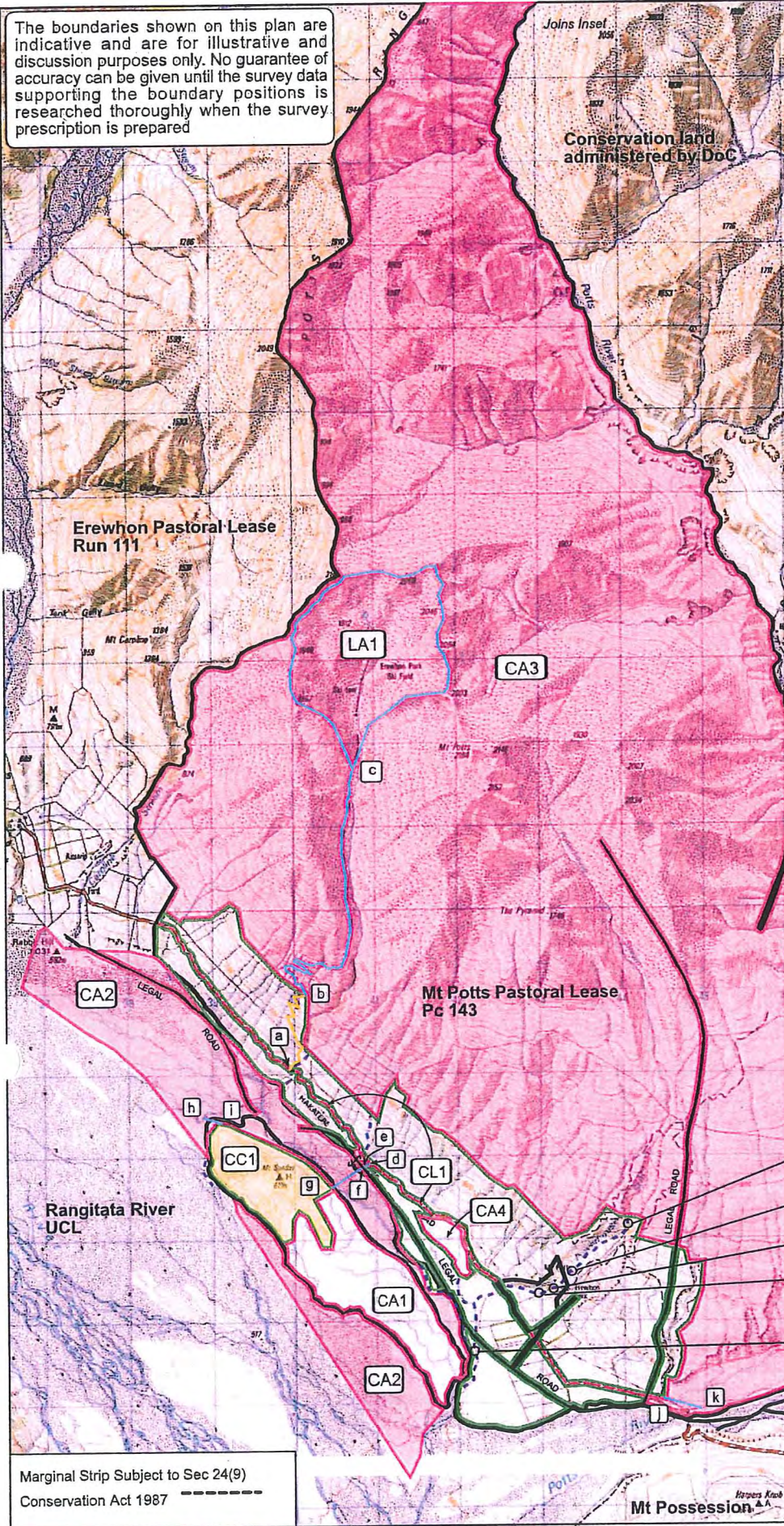
The boundaries shown on this plan are indicative and are for illustrative and discussion purposes only. No guarantee of accuracy can be given until the survey data supporting the boundary positions is researched thoroughly when the survey prescription is prepared



Inset

Mt Potts - Substantive Proposal

- CA1 & CA4: Restore or Retain in Full Crown Ownership and Control as Conservation Area
- CA2 & CA3: Restore or Retain in Crown Control as Conservation Area
- Freehold Disposal to Mt Potts Station Limited
- CC1: Freehold Disposal to Mt Potts Station Limited subject to a Conservation Covenant
- LA1: Concession Licence
- N CL1: Crown Land for the purposes of a public access way
- N a-b Public Access and Vehicles for Management Purposes easement
- N b-c, d-e, f-g Easement Concessions - Right of Way
- N h-i, j-k Easement Concessions - Water Supply
- N l-m Easement Concessions - over Marginal Strip
- N n-o, p-q, r-s, t-u, v-w, x-y, over Marginal Strip: Right of Way
- N z-aa, bb-cc Part IVA Conservation Act 1987 Marginal Strips to be created on disposition - indicative as established by licensed cadastral surveyor




- See Diagram A 'l-m'
- See Diagram B 'n-o', 'p-q'
- See Diagram C 'r-s', 't-u'
- See Diagram D 'v-w', 'x-y'
- See Diagram E 'z-aa', 'bb-cc'

Marginal Strip Subject to Sec 24(9) Conservation Act 1987 -----

Land being disposed of as freehold will be subject to Part 4A of the Conservation Act 1987. Part 4A applies to the entire length of rivers or streams within the boundaries, or adjoining the land to be disposed of.

Mt Potts
Scale 1:50000



Version	1	2	3	4	5
Canterbury Land District					Sheet 1 of 2
Topographic Map 260 - J35, J36					Date 29/01/07