

Crown Pastoral Land Tenure Review

**Lease name : GLENCOE
(ARROWTOWN)**

Lease number : PO 144

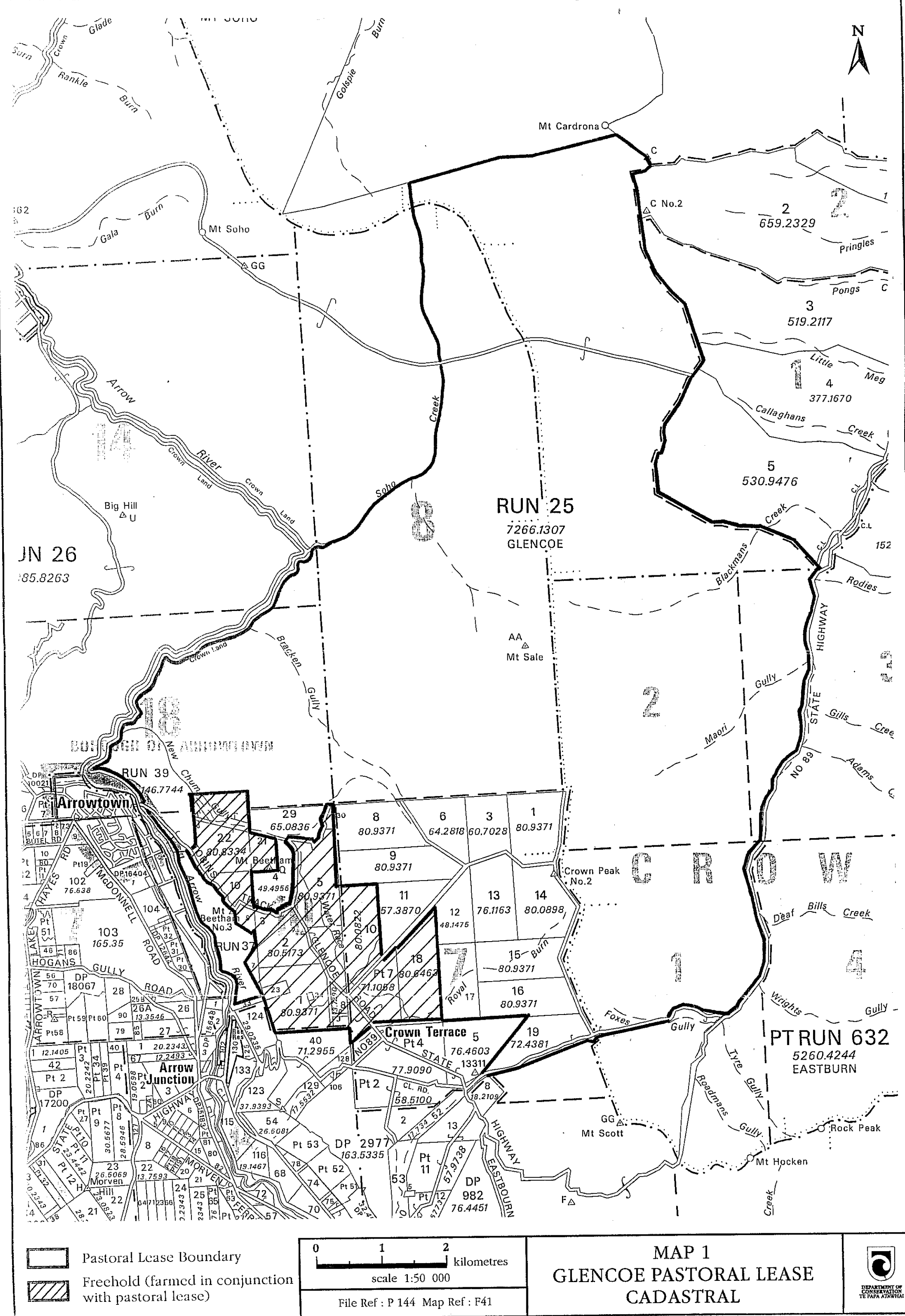
Plans attaching to the Conservation Resources Report - Cadastral & Values Maps


The following plan forms part of the Conservation Resources Report provided by the Department of Conservation.




It is released under the Official information Act 1982.

May

07





-  Historic Sites
-  Ecological
-  Recreation

0 1 2 kilometres
scale 1:50 000

File Ref : P 144 Map Ref : F41

MAP 2
GLENCOE PASTORAL LEASE
CONSERVATION VALUES

