

Crown Pastoral Land Tenure Review

Lease name : GLENFELLAN

Lease number : PS 038

Preliminary Proposal Designations Plan






The attached plan is a copy of the Designations Plan included in the Preliminary Proposal for the above review.

The report attached is released under the Official Information Act 1982.

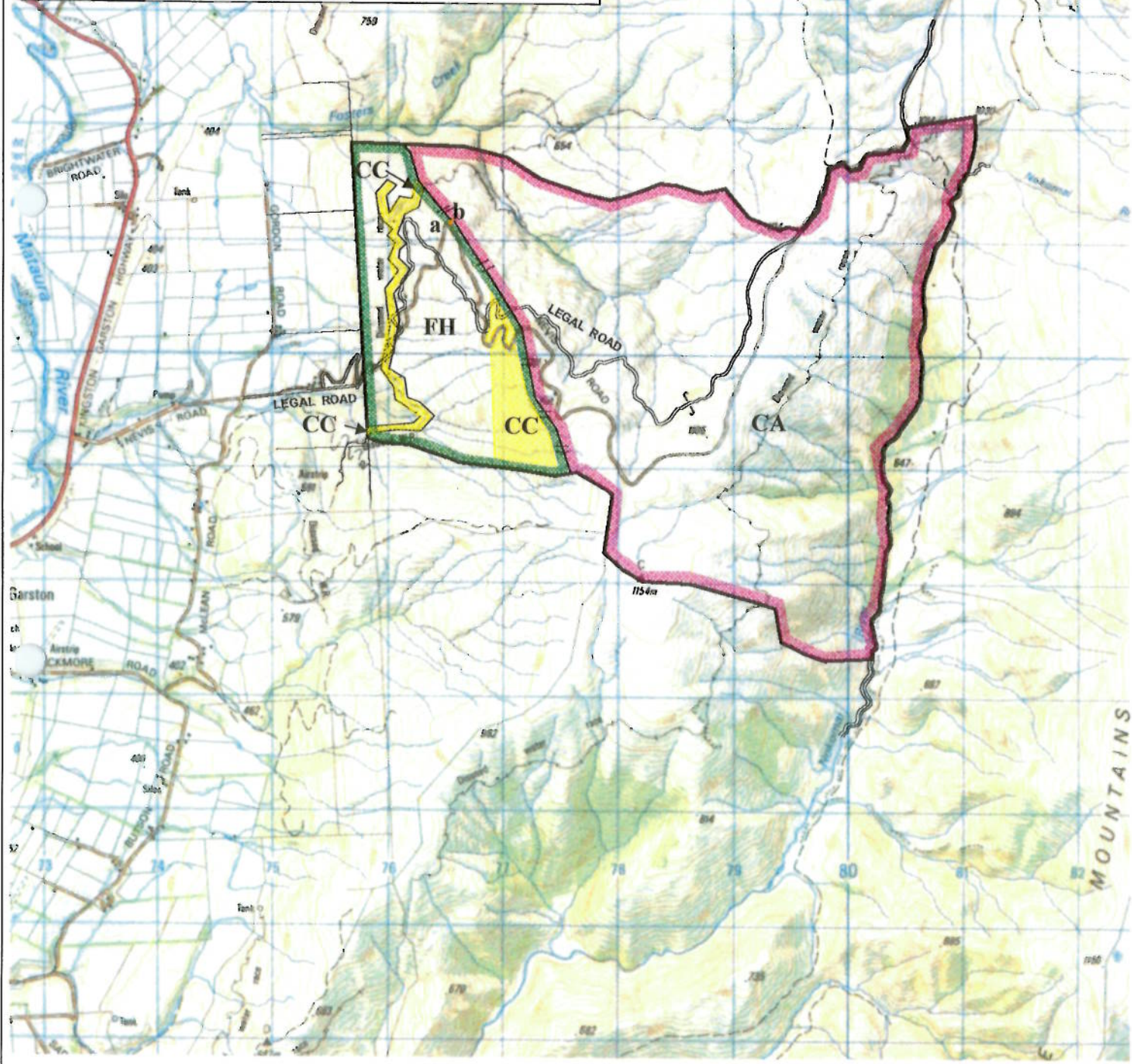
February

09

Proposed designations

-  Land to be restored to full Crown ownership and control as conservation area (shown CA).
-  Land to be disposed of by freehold disposal to the holder subject to covenant agreeing not to replant trees.
-  Conservation covenant to protect historic water race and landscape above 850 metres.
-  Public access easement a-b
-  Existing fence

TR240 Glenfellan 8 5.1.5 19012009



The boundaries shown on this plan are indicative and are for illustrative and discussion purposes only. No guarantee of accuracy can be given until the survey data supporting the boundary positions is researched thoroughly when the survey prescription is prepared.

Glenfellan

Scale - 1:50,000



Version	1	2	3	4	5
Southland Land District Topographical Map 260 - F43					
Sheet 1 of 1 Date 05.05.2005					

DTZ McMecking Mapping
Independent Contractor to
DTZ NZ Ltd, Dunedin
03 474 0571
05.05.2005

This plan accurately portrays the boundary of Glenfellan Pastoral Lease and the land status is unchanged from that certified by the Chief Surveyor on 17/06/02. Murray Bradley, Crown Accredited Supplier