

Crown Pastoral Land Tenure Review

Lease name : GLENROCK (RAKAIA)

Lease number : PC 140

Due Diligence Report (including Status Report) - Part 11


This report and attachments results from a pre-Tenure Review assessment of the pastoral lease for the purpose of confirming land available for Tenure Review and any issues, rights or obligations attaching to it. The information is gathered from files and other sources available to the LINZ contractor.

Part of the information relates to research on the status of the land, resulting in a Status Report that is signed off by a LINZ approving officer. The remainder of the information is not analysed for relevancy or possible action until required, and LINZ does not guarantee its accuracy or completeness as presented.

The report attached is released under the Official Information Act 1982.

December

05



PR 315
(1912)

NEW ZEALAND.

Auction 25/2/11.

PLAN OF RUN No. 119^A Double Hill No. 4. No. 315

License to occupy Crown Lands for Pastoral Purposes.

Whereas George Gerard Sheepfarmer of Snowdon has purchased at auction, under the provisions of the Land Act, 1908, a License to occupy for Pastoral Purposes all that area of Crown lands containing by estimation Twenty-two thousand five hundred (22,500) acres, more or less, and being Run number 119^A Double Hill No. 4, class pastoral land, in terms of section 225 thereof, situate in the County of Ashburton, in the Land District of Canterbury, New Zealand, as the same is delineated on the plan in the District Lands Office, Christchurch, as shown on the margin hereof, and has paid the sum of Four hundred pounds (£ 400:0:0), being the first half-year's rent in advance for such Run: The said George Gerard is hereby licensed to occupy the said land for pastoral purposes for the term of Twenty-one (21) years, to be computed from the first day of March, 1912, subject to all the provisions and conditions of the Land Act, 1908, so far as applicable hereto, and subject also to the payment of an annual rent of Eight hundred pounds (£ 800:0:0) in equal parts, half-yearly in advance, on the first day of March and the first day of September in each and every year, the first payment for the first half-year's rent having already been made, and the next of such half-yearly payments to be made on the first day of September, 1912.

Subject also to the conditions following, viz:—

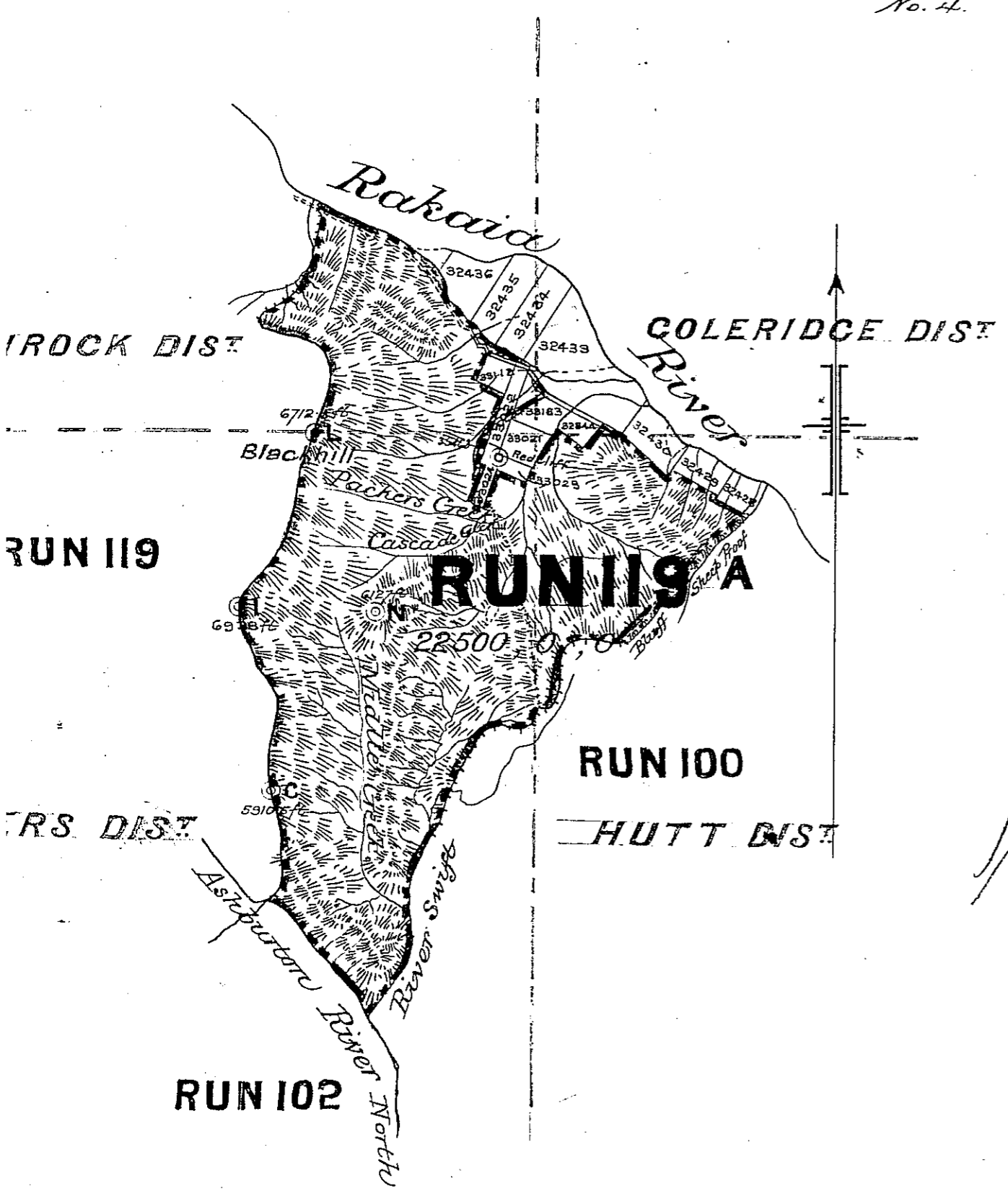
- (1.) That if the licensee or any person claiming an interest through or under him shall make or cause to be made any agreement or contract, or shall give or cause to be given or taken any negotiable security for any purpose of defeating or evading the provisions of, or shall in any way whatsoever directly or indirectly be privy to a fraud upon, the Land Act, 1908, this license shall be liable to be forfeited and revoked;
- (2.) That the licensee shall prevent the destruction or burning of timber or bush on the land comprised in this license, except as provided by section 237 of the said Act;
- (3.) That the licensee shall prevent the growth or spread of gorse, broom, and sweetbriar on the land comprised in this license, and shall with all reasonable speed remove or cause to be removed all gorse, sweetbriar, broom, or other noxious weeds or plants, as may be directed by the Commissioner; and
- (4.) That the licensee shall destroy all rabbits on the land comprised in this license, and shall prevent their increase or spread, to the satisfaction of the Commissioner or an officer appointed by him to inspect the ground.

And it is hereby declared that these presents are intended to take effect as a pasturage license only under the Land Act, 1908, and the provisions of that Act applicable to such licenses shall apply hereto as fully and effectually as if the same had been set out herein at length.

In Witness whereof the Commissioner of Crown Lands, on behalf of the Land Board of the Canterbury Land District, hath hereunto set his hand, this 29th day of March, 1912

J. M. M. M. M. M.
Commissioner of Crown Lands

I, George Gerard, the above-named licensee, hereby accept this license on the conditions and subject to the provisions hereinbefore set out.





1 Nov 1924
 PR 451

License to occupy Crown Lands for Pastoral Purposes. (1924)
 IN TERMS OF SECTION 9 OF THE LAND LAWS AMENDMENT ACT 1922.

Whereas PETER McCRACKEN
SHEEPFARMER of HAYLAND BANGIORA

has purchased at auction, under the provisions of the Land Act, 1908, and its amendments, a License to occupy for Pastoral Purposes all that area of Crown lands containing by estimation TWENTY TWO THOUSAND FIVE HUNDRED (22,500) acres, more or less, and being Run number 119A DOUBLE HILL NO. 4, classed as PASTORAL

land, in terms of section 225 thereof, situate in the County of ASHBURTON, in the Land District of CANTERBURY, New Zealand,

as the same is delineated on the plan in the District Lands and Survey Office, CHRISTCHURCH, as shown in the margin hereof, and has paid the sum of TWO HUNDRED AND SIXTY FIVE POUNDS (£ 265 : 0 : 0), being the first half-year's rent in advance for such Run: The said PETER McCRACKEN

hereby licensed to occupy the said land for pastoral purposes for the term of NINE (9) years, to be computed from the first day of March 19 24 subject to all the provisions and conditions of the Land Act, 1908, and its amendments, so far as applicable hereto, and subject also to the payment of an annual rent of FIVE HUNDRED AND THIRTY POUNDS (£ 530 : 0 : 0), in equal parts, half-yearly in advance, on the first day of March and the first day of September in each and every year, payment for the first half-year's rent having already been made, and the next of such half-yearly payments to be made on the first day of SEPTEMBER, 19 24.

Subject also to the conditions following, viz:


- (1) That if the licensee or any person claiming an interest through or under him shall make or cause to be made any agreement or contract, or shall give or cause to be given or taken any negotiable security for the purpose of defeating or evading the provisions of, or shall in any way whatsoever directly or indirectly commit or be privy to a fraud upon, the Land Act, 1908, and its amendments, this license shall be liable to be forfeited and revoked;
- (2) That the licensee shall prevent the destruction or burning of timber or bush on the land comprised in this license, except as provided by section 237 of the Land Act, 1908;
- (3) That the licensee shall prevent the growth or spread of gorse, broom, and sweetbrier, on the land comprised in this license, and shall with all reasonable speed remove or cause to be removed all gorse, sweetbrier, broom or other noxious weeds or plants, as may be directed by the Commissioner of Crown Lands; and
- (4) That the licensee shall destroy all rabbits on the land comprised in this license, and shall prevent their increase or spread, to the satisfaction of the Commissioner or an officer appointed by him to inspect the ground.

And it is hereby declared that these presents are intended to take effect as a pasturage license only under the Land Act, 1908, and its amendments, and the provisions of those Acts applicable to such licenses shall apply hereto as fully and effectually as if the same had been set out herein at length.

In witness whereof the Commissioner of Crown Lands, on behalf of the Land Board of the CANTERBURY

Land District, hath hereunto set his hand, this 27th day of February, 1924

G. H. Bullard
 Commissioner of Crown Lands



the licensee shall not burn the grass on the run during the months of December to June or such other months not exceeding seven in any one year as the Commissioner shall from time to time determine.
 the licensee shall on receipt of due notice upon that behalf, allow to any legal holder of a license to stalk deer in the district in which the run lies, free and unrestricted rights of ingress, egress, and regress upon and over any portion of the run upon which deer range, for the purpose of stalking deer.
 the licensee shall at all times allow to the Commissioner or any person authorised by him, or any other officers of the Government, free rights of access over any portion of the run for the purpose of carrying out their respective duties.
 the licensee shall, during the last eighteen months of the term of the license, allow to any legal holder of a license to stalk deer in the district in which the run lies, free and unrestricted rights of ingress, egress, and regress upon and over any portion of the run upon which deer range, for the purpose of stalking deer.

Formerly P1
PR 480
(1931)



PLAN OF RUN No. 119A

No. 480

License to occupy National Endowment Lands for Pastoral Purposes

Whereas PETER McCracken

of Rangiora

has acquired, under the provisions of the Land Act, 1924, a License to occupy for Pastoral purposes all that area of National Endowment
Twenty-two thousand four hundred and seventy four (22,474) acres three (3) roods thirteen decimal two (13.2) perches, more or less, and being Run number 119A

situate in the County of Ashburton

in the Land District of Canterbury

same is delineated on the plan in the District Lands and Survey Office, Christchurch

of Two hundred pounds

(£ 200. 0. 0)

said Peter McCracken

land for pastoral purposes for the term of Fourteen (14) years, to be computed from the first day of March, 1933, subject to all

of the Land Act, 1924, so far as applicable hereto, and subject also to the payment of an annual rent of Four hundred pounds

(£ 400. 0. 0)

in each and every year, payment for the first half-year's rent being due on 1st March 1933

Subject also to the conditions following, viz:

- (1) That if the licensee or any person claiming an interest through or under him shall make or cause to be made any agreement or contract be given or taken any negotiable security for the purpose of defeating or evading the provisions of, or shall in any way whatsoever do be privy to a fraud upon, the Land Act, 1924, this license shall be liable to be forfeited and revoked;
- (2) That the licensee shall prevent the destruction or burning of timber or bush on the land comprised in this license, except as provided by section 132 of the Land Act, 1924;
- (3) That the licensee shall prevent the growth or spread of gorse, broom, hawthorn, blackberry, and sweetbrier on the land comprised in this license, and shall at reasonable speed remove or cause to be removed all gorse, sweetbrier, broom, hawthorn, blackberry, or other noxious weeds or plants to the satisfaction of the Commissioner of Crown Lands;
- (4) That the licensee shall not burn any tussock on the land comprised in this license, or permit any tussock thereon to be burned save with the consent of the Land Board of the Canterbury Land District; and
- (5) That the licensee shall destroy all rabbits on the land comprised in this license, and shall prevent their increase or spread, to the satisfaction of an officer appointed by him to inspect the ground.
- (6) That the licensee shall permit any person authorised to kill deer by the Authority in which the rights of the district are vested, free and unrestricted rights of ingress, egress and use of any portion of the run upon which deer range, for the purpose of stalking deer.
- (7) That the licensee shall at all times allow to the Commissioner or any person authorised by the Commissioner of Crown Lands, free rights of access over any portion of the run for the purpose of performing their respective duties.

(See back hereof)

And it is hereby declared that these presents are intended to take effect as a pasturage license only under the Land Act, 1924, and the provisions of such licenses shall apply hereto as fully and effectually as if the same had been set out herein at length.

In witness whereof the Commissioner of Crown Lands, on behalf of the Land Board of the Canterbury Land District

this eleventh day of December, 1931.

Witness to the signature of the Commissioner of Crown Lands

Witness:

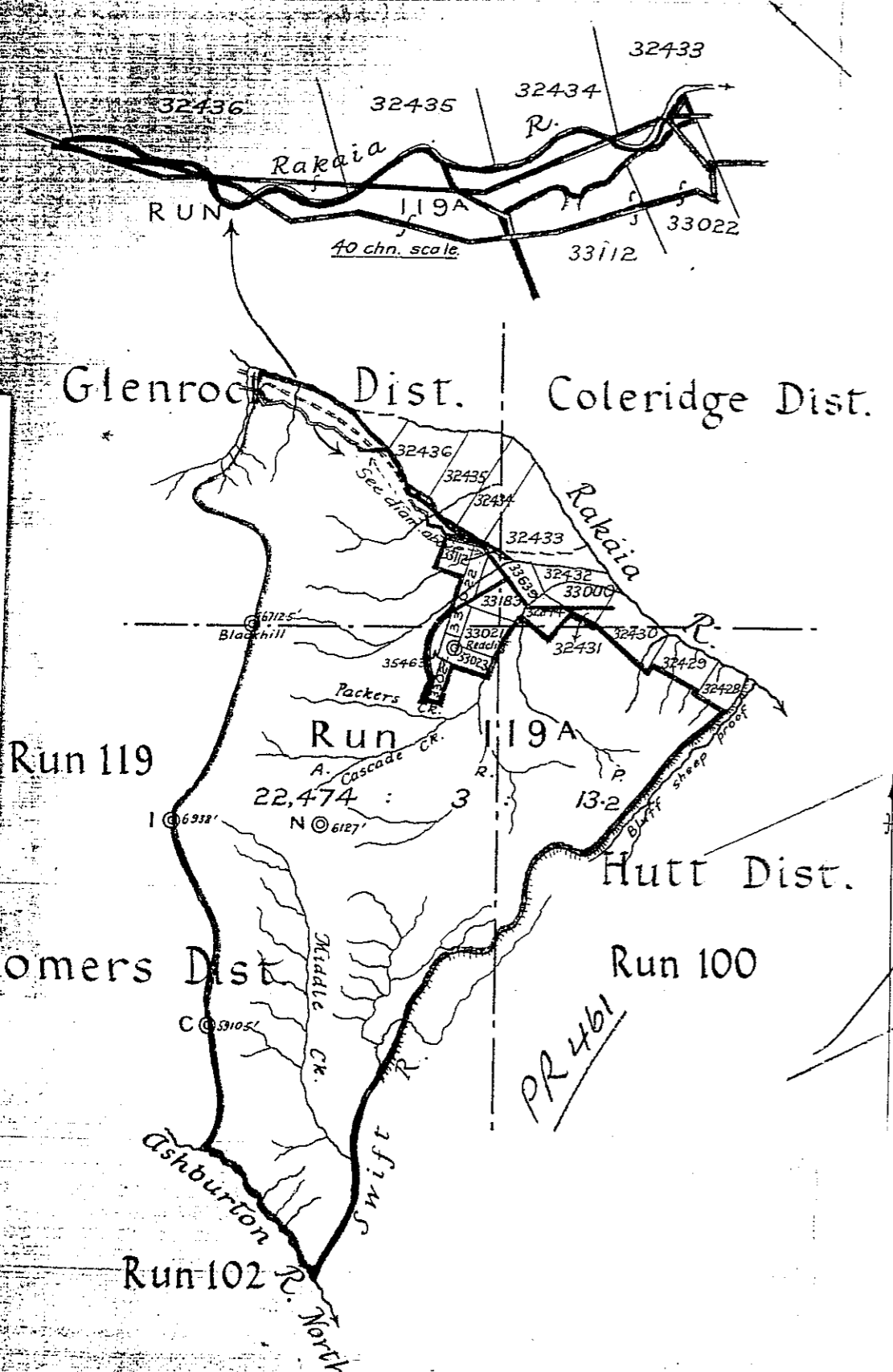
Occupation:

Address:

W. Watkins
Swindon
Christchurch

Commissioner of Crown Lands

SEARCH COPY - 1 OCTOBER 1931



"Glenrock"

No. P.R. 568



1949

License to occupy CROWN Lands for Pastoral Purposes.

Whereas DUNCAN LEONARD ENSOR of Rakaia Gorge, Sheep has acquired, under the provisions of the Land Act, 1924, a License to occupy for Pastoral purposes all that area of Crown estimation Twenty-two thousand Four hundred and Seventy-five (22,475) acres or less, and being Run number 119A Glenrock, Coleridge, Somers and Hutt Survey Districts, situate in the County of Ashburton Land District of Canterbury as the same is delineated on the plan in the District Lands and Survey Office, Christchurch hereof, and he paid the sum of (£) — in advance for such Run: The said Duncan Leonard Ensor

licensed to occupy the said land for pastoral purposes for the term of twenty-one (21) years, to be computed from the 1st day of March, 1949, su conditions of the Land Act, 1924, so far as applicable hereto, and subject also to the payment of an annual rent of One hundred and fifty pounds (£ 150. 0. 0), in equal parts, half-yearly in advance, on the first day of March and the and every year, payment for the first half-year's rent having already been made, and the next of such half-yearly payments to be made on the first day of — being due on 1st March 1949

Subject also to the conditions following, viz:—

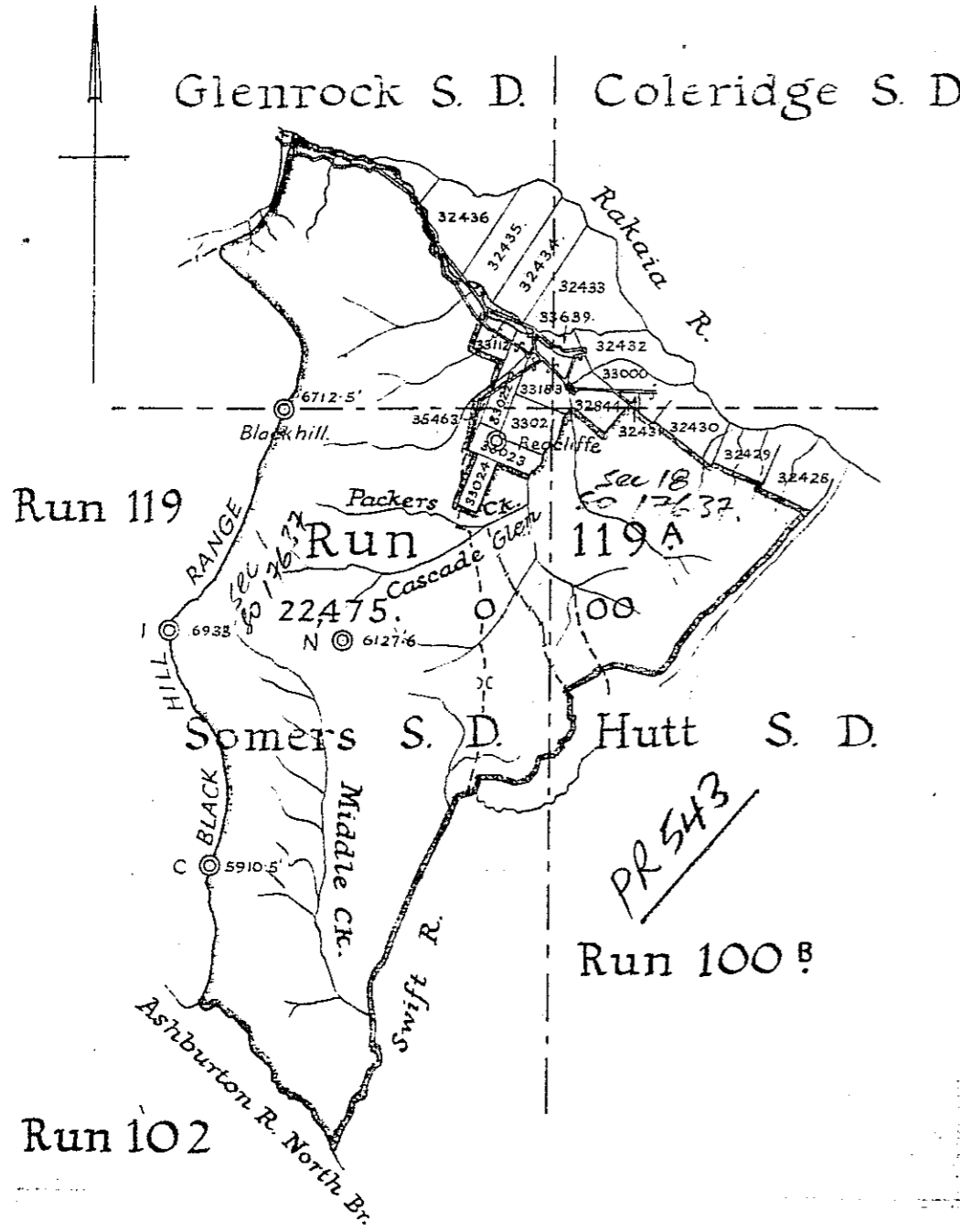
- (1) That if the licensee or any person claiming an interest through or under him shall make or cause to be made any agreement or contract, given or taken any negotiable security for the purpose of defeating or evading the provisions of, or shall in any way whatsoever directly or to a fraud upon, the Land Act, 1924, this license shall be liable to be forfeited and revoked;
- (2) That the licensee shall prevent the destruction or burning of timber or bush on the land comprised in this license, except as provided by section
- (3) That the licensee shall prevent the growth or spread of gorse, broom, hawthorn, blackberry, and sweetbrier on the land comprised in this license speed remove or cause to be removed all gorse, sweetbrier, broom, hawthorn, blackberry, or other noxious weeds or plants, as may be directed Lands;
- (4) That the licensee shall not burn any tussock on the land comprised in this license, or permit any tussock thereon to be burned save with t the Land Board of the Canterbury Land District; and then only during the months of July August and September
- (5) That the licensee shall destroy all rabbits on the land comprised in this license, and shall prevent their increase or spread, to the satisfaction of appointed by him to inspect the ground;
- (6) (a) That the licensee shall exercise due care in the stocking of the land comprised in this license and in particular shall not overstock: (b) That for the purpose of this clause it is hereby mutually agreed between the Commissioner of Crown Lands and the licensee that a rea capacity of the lands comprised in this license is 13,000 sheep on the basis of a count of one for dry sheep, and a count of one and (c) That the licensee shall not during the winter months depasture more than the aforesaid number of sheep on the lands comprised in this of the aforesaid Land Board shall have been obtained:
- (c) ~~That~~ That the licensee shall at all times exercise good husbandry in the conduct of grazing the land comprised in this license to ensure that capacity shall be maintained and that the soil fertility and plant cover shall not be injuriously affected.
- (d) That if it is found on inspection at any time that the winter country is deteriorating it for the Commissioner of Crown Lands to require the stock numbers to be reduced and in that reduction in the rental shall be made. Provided also that should it become practicable to again stock the summer country it is co licensee to make application to the Commissioner of Crown Lands for permission to increase and on any such increase being authorised by the Commissioner of Crown Lands a pro rata in rental shall be made.
- (e) That officers and employees of the Department of Internal Affairs shall at all times have egress and regress over the land comprised in this license for the purpose of determining or any adjoining land is infested with deer, wild goats, wild pigs, opossums or other anim Department is charged with the duty of exterminating or controlling, or for the purpose of such animals: Provided that such officers and employees in the performance of the said du times avoid undue disturbance of the licensee's stock. (For additional Clauses see back)

And it is hereby declared that these presents are intended to take effect as a pasturage license only under the Land Act, 1924, and the provisions o licenses shall apply hereto as fully and effectually as if the same had been set out herein at length.

In witness whereof the Commissioner of Crown Lands, on behalf of the Land Board of the Canterbury Land District

this thirtieth day of March, 1949.

Witness to the signature of the Commissioner of Crown Lands—
[Signature]
Commissioner of Crown Lands
[Signature]
Deputy Commissioner of Crown Lands



RUNS UNDER THE CANTERBURY LAND REGULATIONS,

CONTAINING 5000 ACRES AND UPWARDS.

(CLASS III.)

No.	Acreage.	Licensee.	Date of Original License	Rent— 1st May, 1867.	Locality.
1	7,400	Pearson, J.	Oct. 1851	£ s. d. 46 5 0	North bank of river Waimakariri
1a	12,300	Dalgety, E. S.	Sept. 1851	76 17 6	Junction of the Okuku and Ashley
3	7,000	Chapman, R.	Oct. 1851	43 15 0	Between Kyre and Cust
4a	5,100	New Zealand Trust and Loan Company	Sept. 1851	31 17 6	Near O. 6, Christchurch and Lincoln districts
6	20,650	Walker, E. B.	Do	129 1 3	North bank Waimakariri
7	5,500	Rhodes, R. H.	Jan. 1851	34 7 6	Purau, Port Lyttelton
8	6,500	Courage, F.	Sept. 1851	40 12 6	Between Waipara and Kowai, Mimimoko Downs
11	11,200	O'Connell, S.	Jan. 1852	70 0 0	Between Kowai and Ashley, Mount Grey
12	7,600	Gebbie, M.	Do	47 10 0	Gebbie Flat, Port Lyttelton
431	5,000	Wright and Lucas	March 1852	31 5 0	West Head, Akaroa
13	6,200	Murphy, J. R.	May 1852	19 7 6	Joining No. 3 between Eyre and Cust
14	5,000	Cridland, H. J.	Oct. 1851	31 5 0	North bank of north branch of river Ashburton
15	5,000	Cridland, H. J.	Sept. 1852	31 5 0	Forks of River Selwyn
16	8,000	Karslake and Anson	May 1852	50 0 0	Forks of River Selwyn
17	11,880	Hall, John	Nov. 1852	74 5 0	North bank of River Rakaiia, between 25 and 28 M
19	7,400	Bealey, J. and S.	May 1852	46 5 0	Between Wakaapa and Hororata, Selwyn
20	19,850	Hall, John	Aug. 1851	124 1 3	North bank of Rakaiia, Rakaiia terrace
21	23,700	Lee, G. W. H.	May 1856	148 2 6	North-west of Mount Thomas, River Ashley
22	5,900	Ross, G. A. E.	Dec. 1851	36 17 6	Forks of the River Selwyn
23	15,100	Douglas, T.	Aug. 1851	94 7 6	Malvern Hills
24	7,800	Ward, J. H.	Jan. 1852	48 15 0	Malvern Hills
25	25,000	Thomson, Bros.	May 1855	156 5 0	Malvern Hills
26	9,400	Brabazon and Newton	Sept. 1851	58 15 0	Rivers Makikihi and Hook
114	7,200	Ellis, T.	Aug. 1853	58 15 0	South bank of River Waimakariri
29	10,200	Rhodes, G.	May 1852	45 0 0	Rivers Ashley and Cust, west of No. 2
30	7,000	Rhodes and Haylock	Jan. 1852	63 15 0	At Kaituna
30a	24,950	Trust and Agency Company of Australasia	Do	43 15 0	Banks Peninsula, Flea Bay
31	8,750	Trust and Agency Company of Australasia	July 1856	155 18 9	South of Otaio
32	10,250	Phillips, H.	June 1852	54 13 9	Between River Waimakariri and Eyre
33	6,600	Rhodes and Wilkin	May 1852	64 1 3	North bank of the Rakaiia
34	10,800	Trust and Agency Company of Australasia	June 1852	41 5 0	Between Rivers Eyre and Cust
35	7,500	Brabazon and Newton	Do	67 10 0	River Eyre, adjoining No. 1
37	7,100	McLean, A.	Oct. 1851	46 17 6	South bank of River Waimakariri
37a	9,680	Hill and Broome	Do	44 7 6	South bank of River Waimakariri
38	14,600	Qwen, Rev. J.	Sept. 1852	60 10 0	Wakaapa branch of River Selwyn
39	17,800	Wilson, J. C.	Aug. 1851	45 12 6	South bank of Waimakariri
40	20,350	Dean's Trustees and James Young Deans	Oct. 1851	111 5 0	North bank of River Selwyn
85	5,000	Cridland, H. J.	May 1853	127 3 9	Malvern Hills
95	10,000	Trust and Agency Company of Australasia	Oct. 1851	31 5 0	North bank of River Ashburton
41	20,000	Watson and Brown	Sept. 1852	62 10 0	Forks of River Ashburton
42	9,300	Westenra, P.	July 1856	125 0 0	McKenzie Country
46	5,000	Ditto	Do	58 2 6	South bank of River Selwyn
47	5,000	Ditto	May 1852	31 5 0	Ditto ditto
48	5,000	Bealey, J. and S.	Do	31 5 0	Ditto ditto
49	17,700	Rhodes, R. H.	Do	31 5 0	Hororata branch of River Selwyn
50	7,800	Ditto	Sept. 1852	110 12 6	South bank of River Waimakariri
51	10,000	Lake, A., Representatives of	Oct. 1852	45 12 6	Ditto ditto
53	5,000	Davie, C.	Sept. 1852	62 10 0	North bank of River Selwyn
82	10,000	Bray, W. B.	Oct. 1852	21 5 0	South bank of river Selwyn, Ellesmere district
426	5,000	Cridland, H. J.	May 1853	62 10 0	North bank of River Ashburton
54	5,000	Phillips, H.	Feb. 1862	31 5 0	North bank of north branch of Ashburton
56	5,000	Ditto	Aug. 1853	31 5 0	Malvern Hills
57	7,000	Ditto	Oct. 1852	43 15 0	Rockwood, Malvern Hills
57a			July 1852		
			Aug. 1855		

RELEASED UNDER THE OFFICIAL INFORMATION ACT

No.	Acreage	License.	Date of Original License	Rent— 1st May, 1867.	Locality.
58	14,500	Aitken, J. C.	Oct. 1854	£ s. d. 90 12 6	Between Ashburton and Hinds
59	19,400	Reed, C.	Do	121 5 0	Ditto ditto
60	5,000	Bealey, J. and S.	May 1852	31 5 0	Hororata branch of River Selwyn
61	5,000		Aug. 1852	31 5 0	North branch of River Rakaia
62	5,000		Do	31 5 0	Ditto ditto
63	8,700		Do	54 7 6	Ditto ditto
64		Do			
65	14,400	Rhodes, R. H.	Jan. 1853	90 0 0	Between Waimakariri and Hawkins
66	7,000	Hart, G.	Do	43 15 0	River Garry, North Ashley
67	7,500	Cordy, J.	May 1856	46 17 6	North bank of Rakaia
68	10,000	Watson and Browne	Dec. 1856	62 10 0	Lake Pukaki
69	25,000	Studholme Bros.	Jan. 1857	156 5 0	Hunter's Hill, forks of the Waihaio
70	5,000	Mageo, H.	Do	15 12 6	Banks Peninsula
71	6,200	Douglas, G.	Jan. 1852	38 15 0	Ashley district, Mount Grey
73	9,600	Brown, J. T.	Do	60 0 0	Rivers Garry and Ashley
74	5,500	Wilson, J. C.	Feb. 1853	34 7 6	Lincoln district trig. pole L 7
75	6,400	Brown, J. T.	Sept. 1851	40 0 0	Branch of the Okuku
76	13,800	Trust and Agency Comp.	Mar. 1853	86 5 0	River Waipara, Ashley district
77	5,000	Malmanche, E., and Lehevre, F.	Do	31 5 0	South-east end of Banks Peninsula
79	5,500	Taylor, R.	May 1853	17 3 9	Ellesmere district
432			Mar. 1862		
82	(See 53)		Do		
83	7,500	Dixon, M.	Do	46 17 6	Between Waimakariri and Eyre
85	(See 40)		Do		
86	20,000	Trust and Agency Company of Australasia	Do	125 0 0	Lake Coleridge and the north bank of the Rakaia
87	16,650	Hankey and others	Do	104 1 3	South bank of Rakaia
88			Do		
89	5,000	New Zealand Trust and Loan Company	Do	31 5 0	Ditto
90	5,700		July 1853	35 12 6	Ditto
91	6,700		Do	41 17 6	Ditto
93	9,900		Do	61 17 6	Between Waimakariri and Eyre
94	9,600	Westera, R.	Do	60 0 0	South bank of Selwyn
94	10,000	Wilson, J. C.	Do	62 10 0	Malvern Hills
95	(See 40)		Do		
96	9,850	Trust and Agency Company of Australasia	Aug. 1853	61 11 3	South bank of the Selwyn
97	7,200	Blakiston, Maude, and Davie	Do	45 0 0	Forks of the River Ashburton
98	8,000	Allen, Rev. J. C.	Do	50 0 0	North bank of the River Ashburton
99	18,500	Tancred, Sir Thos.	Do	116 12 6	Ditto ditto
101	7,300	Gould, G.	Do	45 12 6	Ditto ditto
104	13,600	New Zealand Trust and Loan Company	Aug. 1853	85 0 0	Lake Ellesmere
105			May 1862		
106	10,000	Bray, W. E.	Aug. 1853	62 10 0	North-east bank of River Ashburton
107	8,700	Trust and Agency Comp.	Do	54 7 6	Ashley district, south bank of Waipara
108	18,400	Trust and Agency Company of Australasia	Do	115 0 0	North bank of Rakaia
109	5,000	Macpherson, J. D.	Do	31 5 0	North bank of Waimakariri
112	10,000	Brown and Allen	Oct. 1852	62 10 0	South bank of Rakaia
113	8,000		Do	50 0 0	Ditto
114	(See 26)		Do		
115	8,000	Aynsley, H. P. M.	Aug. 1853	50 0 0	Ditto
116	18,700	Dunford, W.	Sept. 1853	116 17 6	Ditto
117	19,000	Mackie and Beard	Do	118 15 0	Ditto
118	19,000	Kermode and Co.	Do	118 15 0	Ditto
119	14,400	Curtis, T. J.	Aug. 1853	90 0 0	North bank of the Waimakariri
121	10,000	Oakden, J. J.	Oct. 1853	62 10 0	Lake Coleridge
123	5,000	Trust and Agency Company of Australasia	Do	31 5 0	Thirteen-mile Bush, near Lake Coleridge
124	19,500	Hart, G.	Do	121 17 6	North bank of the River Ashburton
125	20,000	McLean, J.	May 1855	125 0 0	Main fork of the River Ashburton
126	19,900	Bank of New South Wales	July 1856	124 7 6	Ditto ditto
127	5,000	Macfarlane, J.	Nov. 1853	31 5 0	Under Mount Karetu, Ashley district
128	10,000	Chapman, E.	Do	62 10 0	On the beach between Rakaia and Ashburton
129	20,000	Hankey and others	Dec. 1853	125 0 0	Ditto ditto
130	16,200	Longden and Deane	Oct. 1851	101 5 0	South bank of the Waimakariri
132	5,550	Hankey and others	Jan. 1857	34 13 9	An Island in the Rakaia
135	9,500	Miles and Co.	Mar. 1854	59 7 6	North bank of the Waimakariri
139	13,900	Moore, G. H.	May 1854	86 17 6	Mouth of the River Ashburton
140	19,000	Kermode and Co.	Do	118 15 0	On the beach between Rakaia and Ashburton
143	5,000	Birdling, W.	Dec. 1854	31 5 0	Beach between Lake Ellesmere and the sea.
143a	5,000	Ditto	Nov. 1853	31 5 0	Ditto ditto
145	5,000	Knowles, H. C. H.	Dec. 1854	31 5 0	North of the Ashley, Oxford district
146	5,000	Trust and Agency Company of Australasia	Jan. 1855	31 5 0	Malvern Hills, Wakopa

No.	Acres.	Licencee.	Date of Original Licence	Rent— 1st May, 1867.	Locality.
148	9,800	Aynsley, H. P. M.	May 1855	61 5 0	South bank of the Rakaia
150	27,400	Moore, G. H.	July 1855	171 5 0	Beach between Rakaia and Ashburton
151	5,000	Douglas, T.	Do	31 5 0	Malvern Hills, Kowai
152	5,000	Aynsley, H. P. M.	Aug. 1855	31 5 0	Gorge of Rakaia, near Mount Hutt
153	32,000	Barker, A. C.	Do	200 0 0	Near Lake Coleridge
153a	16,000	Harper, C. J.	Do	100 0 0	Do do
154	5,000	Minchin, E. C.	Do	31 5 0	North end of Malvern Hills
155	10,000	Oakden, J. J.	Oct. 1853	62 10 0	Near Lake Coleridge
157	5,000	Purnell, T. A.	Mar. 1857	31 5 0	Upper forks of the River Opihi
157a	15,000	Do	Do	93 15 0	Do do
158	19,300	Douglas, Alderson & Co.	Feb. 1857	120 12 6	Hekateramea, Waitangi
160	40,000	Trust and Agency Com- pany of Australasia	Mar. 1857	250 0 0	Back of Hunter Hill, adjoining 25
161	21,400	Aitken, J. C. & J. H. R.	Do	133 15 0	River Waihoo, Timaru district
213			Sept. 1857		Do do
163	20,000	Dalzell, J. S.	Mar. 1857	125 0 0	Do do
164	28,000	Matson, G.	Do	156 5 0	Gorge of the Pareora
165	25,000	Macfarlane, J.	Aug. 1857	156 5 0	North of Mount Grey and Karetu
166					North of the River Waipara
168	Do	Do	Do	Do	Do do
169	5,000	Leo, G. W. H.	April 1857	31 5 0	Upper valley of the Ashley
170	5,000	Do	Do	31 5 0	Do do
171	10,000	Watson and Browne	Do	62 10 0	Lake Pukaki, Waitangi district
172	15,000	Hay, J.	Do	93 15 0	Lake Tekapo, Waitangi district
173	10,000	Hay, E., Reprs. of late	Do	62 10 0	Do do
174	29,000	Bank of New South Wales	Do	181 5 0	Lake Heron, west of Mount Somers
175	11,000	Trust and Agency Com- pany of Australasia	Do	68 15 0	Do do
179	20,000	Fraser, H.	Do	125 0 0	East of Lake Pukaki, Waitangi
180	10,000	Fraser, S.	Do	62 10 0	East of Lake Pukaki, north of Waitangi
181	20,000	Potts, T. H.	Do	125 0 0	West of Mount Somers range, south of Ashburton
182	5,000	Trust and Agency Com- pany of Australasia	Do	31 5 0	Ashburton, adjoining run 44
184	25,000	Mathias and Ensor	May 1857	156 5 0	Mackenzie Pass
185	20,000	Paterson, A.	April 1857	125 0 0	Waitangi district, north of run 45
186	15,000	Clowes, T. A.	May 1857	93 15 0	Do between 1st & 2nd branches
187	5,000	Do	Do	31 5 0	Do north of 186
189	7,000	Potts, T. H.	Do	43 15 0	West of Mount Somers range, south of Ashburton
190	5,000	Deane, R.	Do	31 5 0	Malvern Hills, adjoining 130
191	7,000	Macfarlane, J.	Do	43 15 0	Mount Karetu, Ashley district
193	10,000	New Zealand Trust and Loan Company	June 1857	62 10 0	Waipara, south-west of 465, north-west of 464
194	5,000	O'Connell, S.	Do	31 5 0	Mount Grey
195	5,000	Neave, F. D. S.	Do	31 5 0	Above Lake Coleridge
197	85,000	Douglas, Alderson & Co.	Oct. 1858	531 5 0	Waitangi district, Hakateramea
198	10,000		June 1857	62 10 0	Do adjoining run 158
199	9,000	Brown and Allen	July 1857	56 5 0	Between Rakaia and Ashburton
200	21,400	Campbell, M. S. & R. H.	Do	133 15 0	Upper Valley, Waimakariri
201	5,000	Coster, J. L.	Do	31 5 0	Above Rakaia Gorge, south bank
202	20,000	Taylor, H.	Do	125 0 0	Above Hurunui Gorge
204	11,800	Studholme, Bros.	Do	73 15 0	Timaru district, between Waimate & the sea
406			Do		
205	15,000	Trust and Agency Com- pany of Australasia	Aug. 1855	93 15 0	Forks of Waimakariri, north-west of Mount Torlesse
205a	10,000	Do do	Jan. 1858	62 10 0	Do do joining 205
207	5,000	Taylor, H.	Do	31 5 0	South side of southern branch of Hurunui
208	30,000	Gibson, E.	Aug. 1857	187 10 0	Waitangi Coal Creek
210	6,500	Longden, J.	Sept. 1857	40 12 6	Malvern Hills, Mount Torlesse range
211	5,000	Deane, R.	Do	31 5 0	Do joining 194 and 190
212	12,000	Wemyss, J. B.	Do	75 0 0	Lake Sumner, upper valley of Hurunui
213		See 161	Do		
214	5,450	Butler S.	Do	34 1 3	Upper forks of the Rangitata
215	13,700	Foster and Moore	Oct. 1857	85 12 6	Upper valley of the Waimakariri
216	14,300	Hawdon, J.	Do	89 7 6	Do do
216a	5,000	Campbell, M. S. & R. H.	Do	21 5 0	Do do
217	10,900	Do	Do	68 2 6	Do do
218	10,000	Do	Do	62 10 0	Do do
219	9,600	Minchin, E. C.	Do	60 0 0	Do do
221	5,000	Campbell, R., jun.	Do	31 5 0	Lake Ohou
222			April 1857		
223	25,000	Trust and Agency Com- pany of Australasia	Nov. 1857	156 5 0	Gorge of Pareora and Mackenzie Pass
224	10,000	Clowes, T. A.	Oct. 1857	62 10 0	Waitangi, north of and adjoining run 187
225	20,000	Teschmaker Brothers	Nov. 1857	125 0 0	Tekapo stream, Waitangi
229	5,000	Hay, John	Dec. 1857	31 5 0	Do Mackenzie Country
230	9,900	Maxwell, R. C.	Do	61 17 6	Malvern Hills, Lake Lyndon
232			May 1858		
232	20,000	Milton, W. N.	Dec. 1857	125 0 0	Upper Valley of the Ashley

RELEASED UNDER THE OFFICIAL INFORMATION ACT

No.	Acreage.	Licensee.	Date of Original License	Rent— 1st May, 1867.	Locality.	
233	15,000	Russell, G. G.	Jan. 1858	£ 93 15 0	Mackenzie Country.	315
234	5,600	Brown, J. T.	Do	35 0 0	Mount Thomas, Okuku branch of the Ashley	318
234a	10,000	Manning, T. S.	Do	62 10 0	Do do	319
235	13,000	Hart, G.	Aug. 1858	81 5 0	Upper Valley of the Ashley	320
236	20,000	Fraser and Budge	Jan. 1858	125 0 0	Tekapo stream, Waitangi	321
237	30,000	Gould, G.	Feb. 1858	187 10 0	Waitangi, north of Teschmaker's run	322
239	6,400	Kerr, P.	Do	40 0 0	On beach, Christchurch district	323
240	49,900	Walker, Clogstoun & Walker	Do	311 17 6	Timaru district, adjoin. No. 30 N.Z. Regln.	328
255			May 1858			
241	5,000	Foster and Moore	Feb. 1858	31 5 0	Upper Valley of the Waimakariri	329
242	10,450	Butler, S.	Mar 1858	65 6 3	Upper valley of the Rangitata	330
244	5,000	Hay, E., Reprs. of	April 1858	31 5 0	Waitangi, Tekapo stream	331
246	27,500	Moore, G. H.	Feb. 1858	171 17 6	Birch Hollow, late No. 9, N. Z. Regulations.	332
247	24,800	Russell, T.	Do	155 0 0	Between Hinds and Ashburton, late 45, N. Z. Regulations	
248	5,000	Campbell, M. S. & R. H.	April 1858	31 5 0	Upper valley, Waimakariri	333
249	10,000	Olliver, A.	May 1858	62 10 0	Upper Ashburton	334
250	35,000	Hargreaves, E. A.	Aug. 1858	218 15 0	Lake Tekapo, McKenzie Country	338
251	40,000	Hall, G. W.	May 1858	250 0 0	Pukaki stream, do	340
252	20,000	Russell, G. G.	Do	125 0 0	Tekapo stream, do	341
253	20,000	Hall, J.	Do	125 0 0	Lake Tekapo, do	342
254	10,000	Trust and Agency Com- pany of Australasia	Do	62 10 0	Burke Pass, Opihi	343
255		(See 240)				348
256	5,000	Potts, T. H.	Do	31 5 0	Rangitata	349
257	7,000	Douglas, G.	Do	43 15 0	Mount Grey, south of N. branch of riv. Kowai	350
258		(See 230)				352
260	5,000	Macpherson, J. D.	Do	31 5 0	Waimakariri, south-west of Cust and Esk	353
261	10,000	Luxmore, P. B.	Do	62 10 0	Waitangi, junction of Pukaki	355
262	10,000	Bank of New South Wales	Do	62 10 0	River Ashburton, west of Mount Somers	356
263	6,000	New Zealand Trust and Loan Company	Do	37 10 0	South side and branch of Hurunui	357
264	5,000	Coster, J. L.	June 1858	31 5 0	Above Gorge of the Rakaia	358
265	20,000	Douglas, Alderson & Co.	Do	125 0 0	Waitangi, Hakateramea, and Tekapo	360
265a	15,000	Do	May 1859	93 15 0	Do do	364
266	10,000	Dark, Brothers	June 1858	62 10 0	Lake Pukaki, north of No. 68	367
267	9,000	Do	Do	56 5 0	Pukaki, west of, and east of Irishman's creek	369
268	20,000	Acland J. B. A.	Aug. 1858	125 0 0	South of the Rangitata	370
269	20,000	Hall, G. W.	Do	125 0 0	Mackenzie Country	373
270	7,000	Foster, J. E.	Do	43 15 0	Three miles above Gorge, Waimakariri	374
271	8,000	Minchin, E. C.	Do	50 0 0	Upper valley, Waimakariri	375
272	21,150	Palmer, J.	Sept. 1858	132 3 9	Cascade Creek, forks of the Rakaia	376
273	10,000	Hall, T. W.	Do	62 10 0	Lake Tekapo, Mackenzie Country	377
274	10,000	Do	Do	31 5 0	East of a stream running into Pukaki	378
275	30,000	Do	Do	187 10 0	West of Lake Tekapo, McKenzie Country	379
277	5,000	Trust and Agency Com- pany of Australasia.	Oct. 1858	31 5 0	Mount Torlesse	380
278	5,000	Neave, F. D. S.	Do	31 5 0	Forks of the Rakaia	381
279	10,000	Olliver, A.	Nov. 1858	62 10 0	Between Rakaia and Ashburton.	383
281	20,000	Acland, J. B. A.	Do	125 0 0	Rangitata Country	384
283	5,000	Mallet, E.	Dec. 1858	31 5 0	River Esk, upper valley of the river Couf- teney	386
284	5,000		Do	31 5 0	Do do	388
287	5,000	Deana, R.	Jan. 1859	31 5 0	Malvern Hills	391
289	5,000	Scott, H. A.	Do	31 5 0	Lake Coleridge	
290	8,000	Hall, J.	Do	50 0 0	Mackenzie Plains	391
291	5,900	Palmer, J.	Feb. 1859	36 17 6	Lake Heron, Branch of Rakaia	391
293	10,000	Potts, T. H.	Do	62 10 0	Ashburton	391
294	5,000	Trust and Agency Com- pany of Australasia	Do	15 12 6	Upper Waimakariri	391
295	10,000	Luxmore, P. B.	Mar. 1869	62 10 0	Mackenzie Plains	391
296	30,000	Trust and Agency Com- pany of Australasia	May 1859	187 10 0	Do	40
298	50,000	Bank of New South Wales	Do	31 5 0	Mount Somers	40
300	5,000	Fraser, H.	Do	31 5 0	Lake Ohou	40
301	60,000	Messrs. Teschmaker, Le- Cren and Fisher	Do	375 0 0	Mackenzie Plains	40
302	5,000	Ellis, T.	Do	31 5 0	Orford district, west of No. 29	41
303	5,000	Minchin, E. C.	Do	31 5 0	East bank of River Poulter, Waimakariri	41
304	5,000	Do	Do	31 5 0	West do do	41
305	20,000	Dampier, Atkinson, and Allen	May 1859	125 0 0	South Bank of Hurunui	41
307	10,000	Hodgkinson, G.	Do	62 10 0	Lake Ohou.	41
308	20,000	Acland, J. B. A.	June 1859	125 0 0	Mount Peel	41
309	10,000	Mallet, E.	Do	62 10 0	Upper Valley, Waimakariri	41
310	44,500	Ditto	Do	189 1 3	Do do	41
311	20,000	Gibson, E.	July 1859	125 0 0	Mackenzie Plains	41
314	10,000	Trust and Agency Com- pany of Australasia	August 1859	62 10 0	Gorge of the Rakaia	41

Basins

Glenside

Basins

RELEASED UNDER THE OFFICIAL INFORMATION ACT

No.	Acreage.	Licencee.	Date of		Locality.
			Original	Rent 1st May, 1867	
315	15,000	Hodgkinson, G.	Sept. 1859	93 15 0	Lake Ohou
318	8,500	Trust and Agency Com- pany of Australasia	Do	53 2 6	Near Burko's Pass
319	13,000	Fraser, H.	Oct. 1859	81 5 0	Lake Pukaki
320	10,000	Russell, G. G.	Nov. 1859	62 10 0	East of Lake Tekapo
321	20,000	Pike, B.	Do	125 0 0	Waitaki district, formerly 23 New Zealand Regulations
322	22,000	Parker, H. R. and G. B.	Do	187 10 0	Do do 24 do
324	5,000	Parkinson, T. H.	Do	31 5 0	Little River
325	10,000	Hall, T. W.	Dec. 1859	31 5 0	Lake Pukaki
326	15,000	Fraser, J.	Do	93 15 0	East of Pukaki
328	5,000	Trust and Agency Com- pany of Australasia	Do	31 5 0	Mount Somers Country, north-west of 175
329	5,000	Cridland, H. J.	Do	31 5 0	Mount Hutt, north of No. 59
330	5,000	Rhodes, W. R. and G.	June 1859	31 5 0	Banks Peninsula, south of run 7
331	30,000	Walker, Clogstoun, and Walker	Jan. 1860	187 10 0	Joining Mr Acland's runs
332	10,000	Trust and Agency Com- pany of Australasia	Do	62 10 0	Do do
333	20,000	Goldney Brothers	Feb 1860	125 0 0	Upper Waimakariri
334	5,000	Douglas, Alderson and Co.	Do	31 5 0	Coal Creek, Waitaki
338	10,450	Butler, S.	Do	65 6 3	Upper Rangitata
340	10,000		Do	62 10 0	Do
341	15,000	Acland, J. B. A.	May 1860	93 15 0	South-west of Mount Peel range
342			Do	56 5 0	Upper Rakaia
343	9,000	Scott, H. A.	Do	31 5 0	Forks of the Rangitata
345	5,000	Butler, S.	March 1860	43 15 0	In the Malvern District
349	7,000	Trust and Agency Com- pany of Australasia	Do	31 5 0	Rangitata
350	5,000	Potts, T. H.	Do	93 15 0	Upper Rakaia
352	15,000	Palmer, J.	April 1860	62 10 0	South Bank of Rangitata
353	10,000	Butler, S.	Do	35 18 9	Upper Rakaia
355	5,750	Neave, F. D. S.	Do	50 0 0	Do
356	8,000	Ditto	Do	137 10 0	Mackenzie Country
357	22,000	Trust and Agency Com- pany of Australasia	June 1860	37 10 0	Do
358	6,000	Jollie, E.	Do	137 10 0	Half a mile north of the River Waitangi
360	22,000	Gibson, E.	Do	43 15 0	Pigeon Bay
364	7,000	Fleming, R.	May 1860	31 5 0	Upper Rangitata
367	5,000	Butler, S.	Do	81 5 0	Between the branches of the River Orari
369	13,000	Acland, J. B. A.	Feb 1861	53 2 6	Joining 331
370	8,500	Walker, Clogstoun, and Walker	Do	31 5 0	South Mount Grey
373	5,000	McFarlane, J.	Do	62 10 0	Upper Rangitata
374	10,000	Bradley and Taylor	May 1860	83 15 0	Do
375	5,400	Cator and Campbell	Do	31 5 0	Do
376	5,000	Butler, S.	Do	45 0 0	Mount Somers, adjoining No. 44 <i>Carriosa</i>
377	7,200	Bank of New South Wales	Do	15 12 6	Upper Pukaki valley
378	5,000	Hall, T. W.	Jan. 1860	15 12 6	Do
379	5,000	Ditto	Do	93 15 0	East of Lake Tekapo
380	15,000	Trust and Agency Com- pany of Australasia	June 1860	46 17 6	Do
381	15,000	Brown and Maude	Do	31 5 0	Opuha, Timaru
383	10,000	Do Do	July 1860	62 10 0	Rangitata
384	10,000	Caton, J. H.	Do	62 10 0	River Swin, Ashburton
386	10,000	Trust and Agency Com- pany of Australasia	Aug. 1860	31 5 0	Lake Coleridge, joining 289
389	5,000	Scott, H. A.	Nov. 1860	31 5 0	Mount Somers
391	5,000	Trust and Agency Com- pany of Australasia	Dec. 1860	31 5 0	Upper Rangitata
395	5,000	Morton, R. M.	Feb. 1861	37 10 0	Do
396	6,000	Do	Do	31 5 0	Do
397	5,000	Do	Do	31 5 0	Upper Rakaia
398	5,000	Washbourn, H. J., jun.	Do	15 12 6	Near Mount Torlesse
399	5,000	Trust and Agency Com- pany of Australasia	March 1861	262 10 0	Forks of the Hinds
401	42,000	Peter, W. S.	Oct. 1854	31 5 0	Upper Rangitata
402	5,000	Butler S.	March 1861	168 15 0	Waitohi, Hurunui
405	27,000	New Zealand Trust and Loan Company	Oct. 1854	37 10 0	Do
406		(See 204)			Mount Peel, South Rangitata
410	6,000	Acland, J. B. A.	May 1861	166 17 6	Peel Forest, South Rangitata
411	26,700	Jollie, F.	Oct. 1854	125 0 0	North Bank, Waitangi
412	20,000	Parker, H. R. and G. B.	Do	128 15 0	Arowhenua
413	20,600	Hornbrook, A.	Do	125 0 0	Mount Somers Country
414	20,000	Graham, I. R. C. O.	July 1861	246 17 6	Opihi and Opuha
416	39,500	Trust and Agency Com- pany of Australasia	August 1854	93 15 0	Lake Wanaka
418	15,000	Huddleston, F.	Sept. 1861		

RELEASED UNDER THE OFFICIAL INFORMATION ACT

No.	Acresage.	Licencee.	Date of Original License.	Rent— 1st May, 1867.	Locality.
421	10,000	Shrimpton, J. J. G. & W.	Do	£ s. d. 62 10 0	Lake Wanaka
422	10,000	Do	Do	62 10 0	North-east of Lake Hawoa
424	12,200	King, J., Reps. of the late (See 104)	October 1854	38 2 6	South of Timaru
425					
427	5,000	Taylor, R.	February 1862	15 12 6	Seiwyn and Lake Ellesmere
428	5,000	Palmer, J.	Do	31 5 0	Mount Somers Country
429	5,000	Rhodes Brothers	Do	31 5 0	Lake Ellesmere
430	5,300	Maddison, W. R.	Do	16 11 3	Ditto
431		(See 12)			
432		(See 79)			
433	5,000	Price and Birdling	March 1862	31 5 0	Lake Ellesmere
435					
436	5,000	Palmer, J.	Do	15 12 6	Mount Somers Country
437					
439	10,000	Millton, W. N.	May 1862	62 10 0	Okuku and Ashley
440	21,150	Macedonald, W. K.	October 1854	132 3 9	South Rangitata
441	6,600	Douglas, Alderson and Co.	May 1862	41 5 0	Hakateramea
443	7,000	De Bourbel, H. H.	July 1865	14 11 8	Upper Ashley
446	6,400	Palmer, J.	Do	40 0 0	South of Rakaia
447	5,000	Do	Do	31 5 0	Forks of Rakaia
449	27,700	Thomson Brothers	February 1855	173 2 6	Otaio to River Hook
450	27,900	Do	Do	174 7 6	Do
451	18,700	Trust and Agency Com- pany of Australasia	October 1854	116 17 6	South bank of Ashburton
452	21,300	Macedonald, A.	Do	133 2 6	South of Rangitata
453	25,000	Gray, E.	Feb. 1855	156 5 0	North bank of Rangitata
454	26,300	Do	Do	164 7 6	South bank of Hinds
455	5,000	Miller and Gooch	Oct. 1862	15 12 6	Valley of the Ahuriri, Waitaki
456	5,000	Campbell, M. S. and R.H.	Nov. 1862	31 5 0	Upper Waimakariri country
457	9,250	Cox, A.	Feb. 1855	57 16 3	Between Orari and Umakaha
458	12,000	DeBourbel, H. H.	July 1865	25 0 0	Upper Ashley
459	9,750	Palmer, J.	Jan. 1863	60 18 9	Rakaia and Ashburton
460	13,500	Do	Feb. 1863	84 7 6	Ditto
462	5,000	Dark, Brothers	Do	31 5 0	Near Lake Pukaki
463	15,400	New Zealand Trust and Loan Company	Oct. 1854	96 5 0	North branch of the Waipara
464	24,700	New Zealand Trust and Loan Company	Jan. 1856	154 7 6	Between Hurunui and Waipara
465	29,900	New Zealand Trust and Loan Company	Feb. 1855	186 17 6	Waipara, north-west of run 453
466	10,000	Coster, J. L.	Feb. 1853	62 10 0	Mount Hutt, branch of the Ashburton
467a	10,000	Turton, W.	Mar. 1863	62 10 0	Head waters Rakaia and Ashburton
469	25,500	Waite, R.	Oct. 1854	159 7 6	Double corner, River Waipara
470	22,100	Macedonald, A. R.	Do	133 2 6	Between Rangitata and Orari
471	34,400	Greenwood, G. O.	Do	215 0 0	Motunau, Hurunui
472	25,000	Moorhouse, T. O.	May 1863	78 2 6	Ahuriri, near boundary of province of Otago
477	10,000	Campbell, R., Jun	June 1863	31 5 0	Lake Ohou
479	5,000	Hodgkinson, G.	July 1863	15 12 6	Ditto
480	5,000	Do	Do	31 5 0	Ditto
481	8,000	Ostler, W. H.	Do	25 0 0	Lake Tekapo
485	5,000	Dampier, G. E.	Nov. 1863	31 5 0	South bank of Hurunui
486	25,000	Meyer, H.	Sept. 1855	156 5 0	Between Waitaki and Hakateramea
487	25,000	Holmes and Tolmie	Do	156 5 0	Ditto ditto
488	25,000	Do	Do	156 5 0	Ditto ditto
489	21,400	Studholme Brothers	Mar. 1856	133 15 0	Between River Hook and run 39
490	18,000	Trust and Agency Com- pany of Australasia	Oct. 1854	112 10 0	Between Pareora and Otaio
492	5,000	Turton, W.	Feb. 1864	31 5 0	Upper Rangitata
493	33,300	Purnell Brothers	Oct. 1854	208 2 6	Opihi and Opuha
494	5,000	Scott, H. A.	May 1864	31 5 0	Near Lake Lilian, Upper Rakaia
495	13,900	Cox, A.	Oct. 1854	86 17 6	Between River Hare and Opihi
497	5,000	Kinnebrook, D.	May 1864	31 5 0	Upper Waimakariri, east of River Esk
498	5,000	McRae and Burnett	Do	10 8 4	Mackenzie Country, River Pukaki
499	54,000	Wilson, J. C.	Feb. 1855	337 10 0	North Bank of Rangitata, formerly 42, N.Z.B.
500	5,000	Minchin, F. N.	June 1864	10 8 4	East side of River Poulter
501	5,000	Do	Do	31 5 0	West side of River Poulter
502	5,000	Coster, J. L.	Do	10 8 4	Near Mount Hutt
503	20,000	Buckley and McLean	Oct. 1854	125 0 0	Timaru District, on River Waihao, formerly 11 N. Z. Regulations
504	25,000	Trust and Agency Com- pany of Australasia	Aug. 1855	156 5 0	Timaru District, Pareora, formerly 48 do.
505	32,900	Buckley and McLean	Oct. 1854	205 12 6	Waitangi District, formerly 16 do.
506	5,000	Campbell, R.	Aug. 1864	31 5 0	Lake Brunner and Teramakau River
507	19,300	Adams and Fell	Oct. 1854	120 12 6	River Waitangi
508	5,000	Palmer, J.	Dec. 1864	10 8 4	Forks of River Rakaia
510	5,000	Minchin, F. N.	Feb. 1865	31 5 0	East side of River Poulter
512	5,000	De Bourbel, H. H.	Do	31 5 0	West Coast, River Kokatahi
513	10,000	Do	Do	62 10 0	Do do
514	5,000	Minchin, F. N.	Mar. 1865	31 5 0	River Poulter
515	5,000	Do	Do	31 5 0	Do

LEASED UNDER THE OFFICIAL INFORMATION ACT

163

No.	Acreage.	Licenses.	Date of Original License.	Rent— 1st May, 1867.	Locality.	
518	5,000	Joblin, G. R.	March 1865	£ s. d. 31 5 0	Little River	
519	144,000	Hankey and others	Oct. 1854	900 0 0	Timaru District formerly 1, 2, and 3, N. Z. Regulations	
520						
521	5,000	Joblin, G. R.	April 1865	31 5 0	Little River	
522	5,000	Trust and Agency Com- pany of Australasia	May 1865	31 5 0	Oxford	
523	11,500	Shrimpton, J. J. G. & W.	Jan. 1865	35 18 9	Lake Wanaka	
524						
525						
526	42,900	Kermode and Co.	Aug. 1855	268 2 6	River Hurunui and Watohi formerly 46 and 47 N. Z. Regulations	
527	17,400	Do	Mar. 1856	108 15 0	River Hurunui and Waitohi formerly 61 N. Z. Regulations	
528	5,000	Huddleston, F.	May 1865	31 5 0	Lake Wanaka	
529	9,600	Cox, A.	Oct. 1854	60 0 0	Between River Hare and Opihi formerly 28 N. Z. Regulations	
530	12,000	Fraser, H.	June 1865	75 0 0	Mackenzie Country, Lake Ohou	
531	31,000	Trust and Agency Com- pany of Australasia	Oct. 1854	193 15 0	Between Rangitata and Hinds, formerly 26 N. Z. Regulations	
532	5,000	McDonald, A.	Sept. 1865	10 8 4	Mackenzie Country, River Dobson	
533	5,000	Hodgkinson, G.	Oct. 1865	10 8 4	Mackenzie Country, Lake Ohou	
534	5,000	Do	Do	10 8 4	Do Do	
535	5,000	Do	Do	10 8 4	Do Do	
536	5,000	Do	Do	10 8 4	Do Do	
537	5,000	Do	Do	10 8 4	Do Do	
538	5,000	Do	Do	10 8 4	Do Do	
539	20,000	Russell, G. G.	Mar. 1856	125 0 0	Pareora, near Timaru, formerly 59 N. Z. Regulations	
540	5,000	Hodgkinson, G.	Nov. 1865	10 8 4	Mackenzie Country, near Mount Cook	
541	5,000	Ostler, W. H.	Do	10 8 4	Mackenzie Country, head of Lake Tekapo	
542	9,000	Lockhart, G. D.	Feb. 1866	18 15 0	Mackenzie Country, Upper Rangitata	
543	53,000	Tooth, R.	Mar. 1856	331 5 0	River Rangitata, formerly 53 N. Z. Regulations	
544	7,500	McDonald, A.	Mar. 1866	15 12 6	Mackenzie Country, near Lake Ohou	
545	53,000	Tripp, C. G.	Mar. 1856	331 5 0	River Rangitata, Mount Peel, formerly 52 N. Z. Regulations	
546	37,600	McLean, A.	Feb. 1855	235 0 0	River Ashburton, formerly 30 N. Z. Regulations	
547						
548	22,100	Hornbrook, A.	Oct. 1854	138 2 6	Between Rivers Hare and Opihi, formerly 30 N. Z. Regulations	
549	11,500	Buchanan, H.	Jan. 1852	71 17 6	Banks Peninsula, Little River	
550	9,100	Carew, W. and P. M.	Sept. 1852	56 17 6	Banks Peninsula, Peraki	
551	21,650	Cox, A.	Oct. 1854	135 6 3	Talbot Forest, Orari, formerly 31 N. Z. Regulations	
552						
553	10,000	Do	Do	62 10 0	Talbot Forest, Orari, formerly 31 N. Z. Regulations	
554	40,000	Trust and Agency Com- pany of Australasia	Feb. 1855	250 0 0	River Rangitata, formerly 40 N. Z. Regulations	
555	32,800	Studholme, Brothers	Do	205 0 0	Waitangi, near Waihao, formerly 39 N. Z. Regulations	
556	12,500	Minchin, C. E.	May 1866	13 0 5	Upper Waimakariri, Pukateraki	
557	6,000	McDonald, A.	Do	6 5 0	Mackenzie Country, Lake Ohou	
558	34,136	Clifford and Weld	Oct. 1854	213 7 0	Stonyhurst	
559	24,464	Sanderson and Studholme	Do	152 18 0	Joining Run 558	
				5,481,460	33,004 4 7	

ton
of Otago

sk
, N.Z.E.
ormerly
3 do.