

Crown Pastoral Land Tenure Review

Lease name : GLENROCK (RAKAIA)

Lease number : PC 140

Due Diligence Report (including Status Report) - Part 6

This report and attachments results from a pre-Tenure Review assessment of the pastoral lease for the purpose of confirming land available for Tenure Review and any issues, rights or obligations attaching to it. The information is gathered from files and other sources available to the LINZ contractor.

Part of the information relates to research on the status of the land, resulting in a Status Report that is signed off by a LINZ approving officer. The remainder of the information is not analysed for relevancy or possible action until required, and LINZ does not guarantee its accuracy or completeness as presented.

The report attached is released under the Official Information Act 1982.








December

05

Plan of Part of Run 200
'Glenrock'
Situated in Glenrock, Hutt
and Somers S.D.'s
Canterbury L.D. Ashburton Cty

Scale 1:50000

LEGEND

-  Run Boundary
(Total Area - 10600 ha approx.)
(To be known as REDCLIFFE after sub'n)
-  Area to be surrendered (1207 ha)
-  Wetlands to be covenanted
(5 ha approx.)
-  Legal road to be relined to
existing vehicle track
-  Legal roads to be Transferred &
Incorporated into the Pastoral
Lease
-  Legal Road
-  Additional area to be
surrendered (~~3770~~ ha approx.)
4980

NOTE: All areas are subject to survey

