

Crown Pastoral Land Tenure Review

Lease name : HAPPY VALLEY

Lease number : PO 361

Plan attaching to the Conservation Resources Report - Topo/Cadastral Map




The following plan forms part of the Conservation Resources Report provided by the Department of Conservation.

It is released under the Official information Act 1982.

August

06

4.2.1 Topographical and Cadastral Happy Valley

-  Marginal strips
-  Covenants
-  Public Conservation land

0.6 0 0.6 1.2 1.8 Kilometers

