

Crown Pastoral Land Tenure Review

Lease name : HAPPY VALLEY

Lease number : PO 361

Plan attaching to the Conservation Resources Report - Ecological/Recreation/Historic Values Map

The following plan forms part of the Conservation Resources Report provided by the Department of Conservation.

It is released under the Official information Act 1982.

August

06

5556000

5556000

5554000

5554000

5552000

5552000

5550000

5550000

5548000

5548000

5546000

5546000






2202000

2204000

2206000

2208000

4.2.3 Values - Ecological / Recreation / Historic Happy Valley

-  fish records
-  Historic values
-  RAPs
-  Recreational routes
-  Ecological significant areas



0.5 0 0.5 1 1.5 Kilometers

