

Crown Pastoral Land Tenure Review

Lease name : HAPPY VALLEY

Lease number : PO 361

Due Diligence Report - Plans

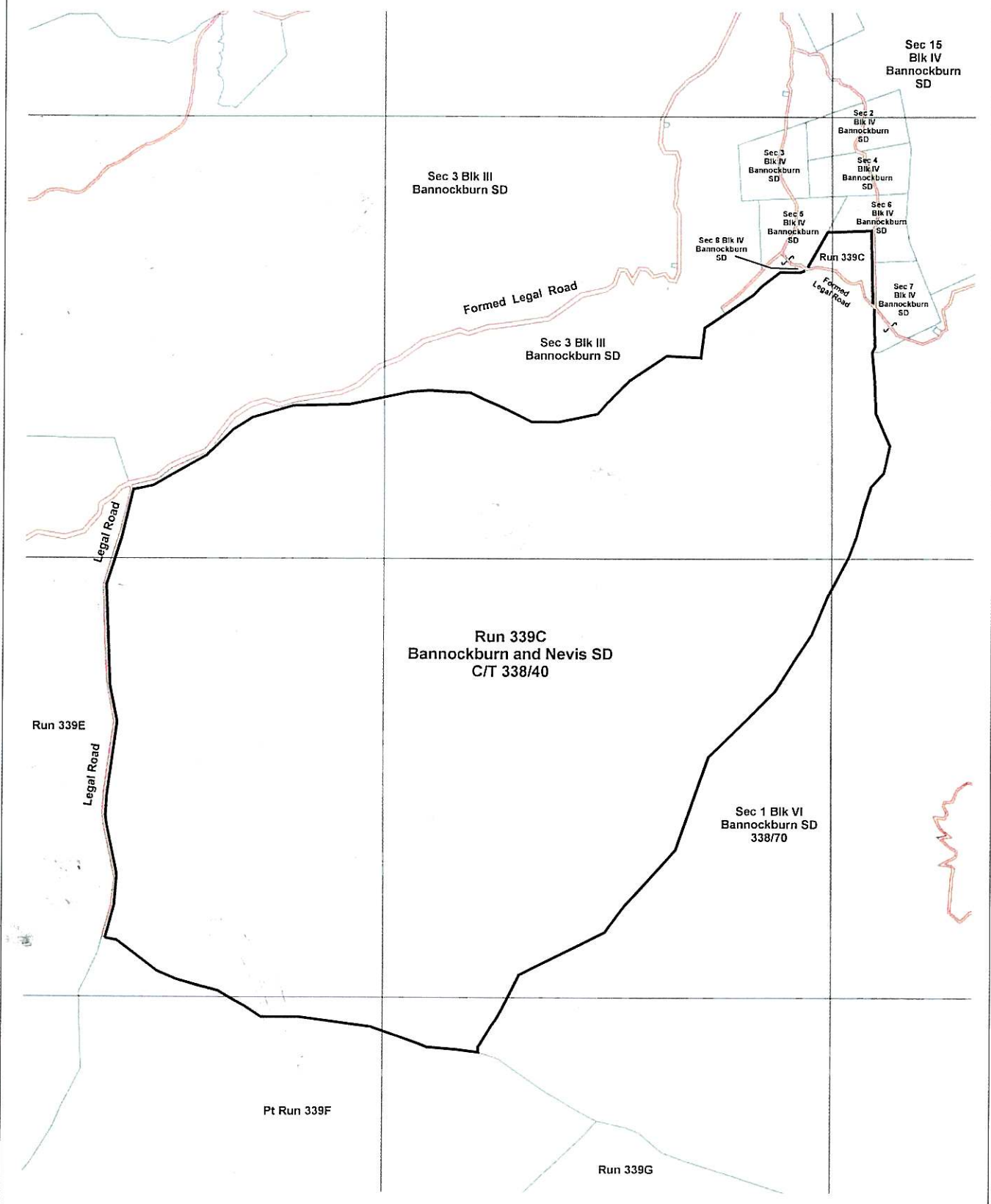
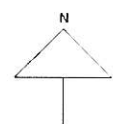
These plans attach to and support the Due Diligence Report.

They are released under the Official Information Act 1982.


January

06


HAPPEY VALLEY PASTORAL LEASE BANNOCKBURN CENTRAL OTAGO



Cadastral Information from LINZ Core Record System (CRS). Crown Copyright Reserved

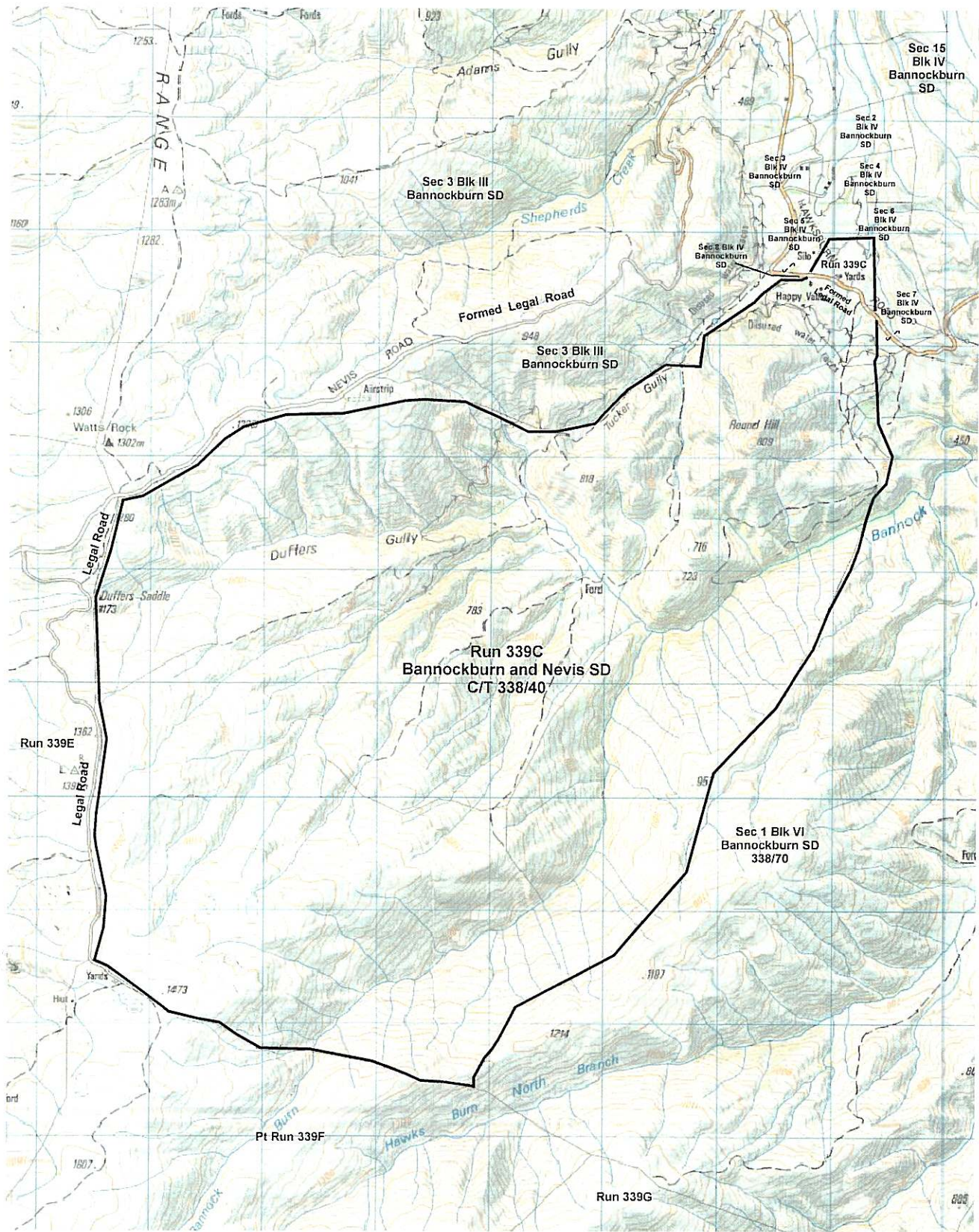
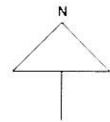


PASTORAL LEASE BOUNDARY
[Subject to Part IV, Sections 24(3) and 24(9)
of Conservation Act 1987.]

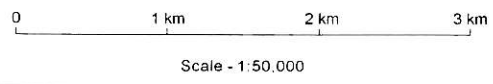


John McMecking
DTZ Mapping, Dunedin
03 474 0571
06.08.2002

HAPPEY VALLEY PASTORAL LEASE BANNOCKBURN CENTRAL OTAGO



NZMS 260 Part Sheet F42 Kingston



PASTORAL LEASE BOUNDARY
[Subject to Part IV, Sections 24(3) and 24(9)
of Conservation Act 1987.]

DTZ John McMecking
DTZ Mapping, Dunedin
03 474 0571
06.08.2002