

Crown Pastoral Land Tenure Review

Lease name : LOWER CASCADE

Lease number : PH 002

Plan attaching to the Conservation Resources Report - Topo/Cadastral Maps

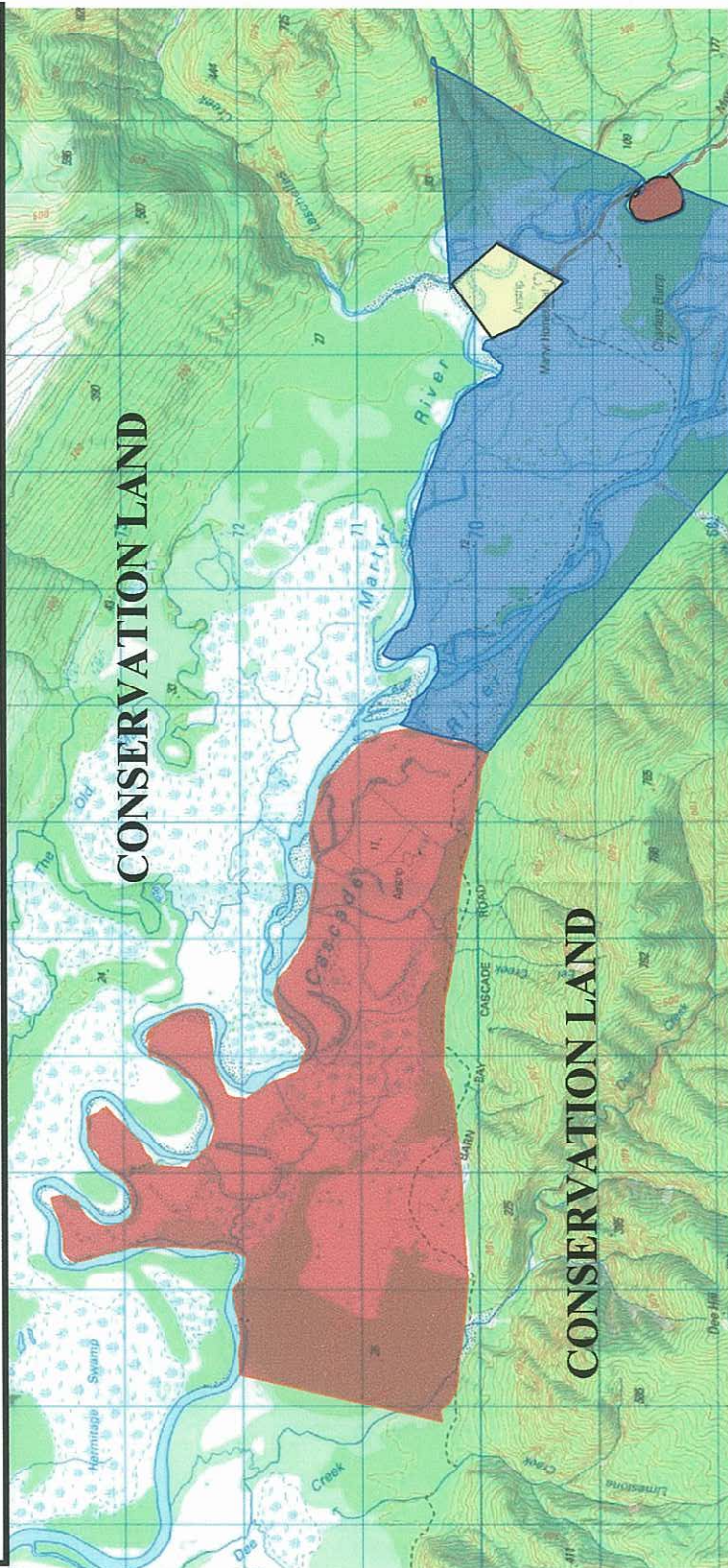
The following plan forms part of the Conservation Resources Report provided by the Department of Conservation.

It is released under the Official information Act 1982.

July




05

MAP 4.2(a) TOPO/CADASTRAL



TOPOSHEET E37/E38

LEGEND

-  LOWER CASCADE PASTORAL LEASE
-  UPPER CASCADE PASTORAL LEASE
-  FREEHOLD LAND FARMED WITH UPPER CASCADE

Crown Pastoral Land Tenure Review

Lease name : LOWER CASCADE

Lease number : PH 002

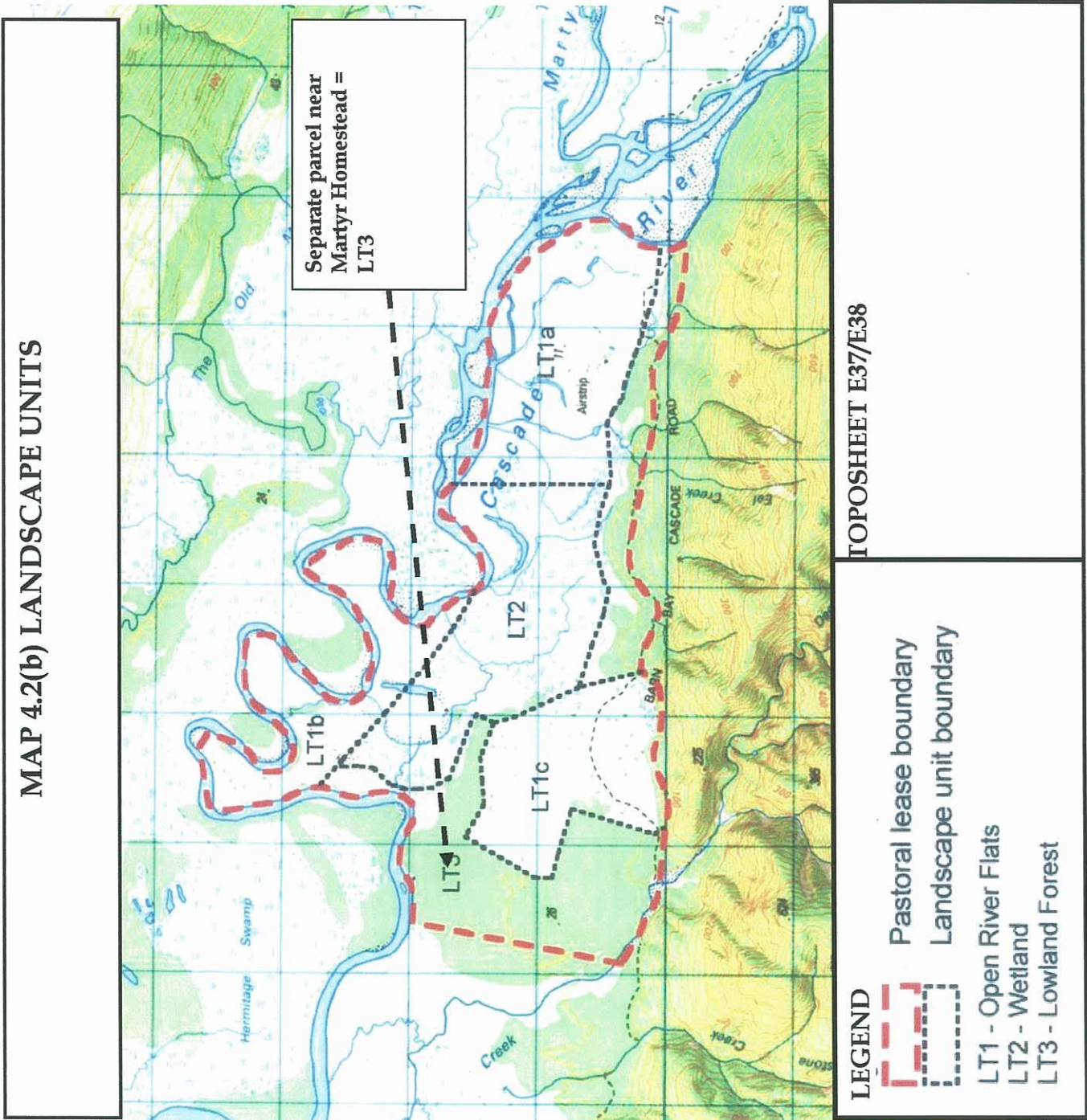
**Plan attaching to the Conservation
Resources Report
- Landscape Units Map**

The following plan forms part of the Conservation Resources Report provided by the Department of Conservation.

It is released under the Official information Act 1982.

July

05



Crown Pastoral Land Tenure Review

Lease name : LOWER CASCADE

Lease number : PH 002

Plan attaching to the Conservation Resources Report - Vegetation Mapping Units Map

The following plan forms part of the Conservation Resources Report provided by the Department of Conservation.

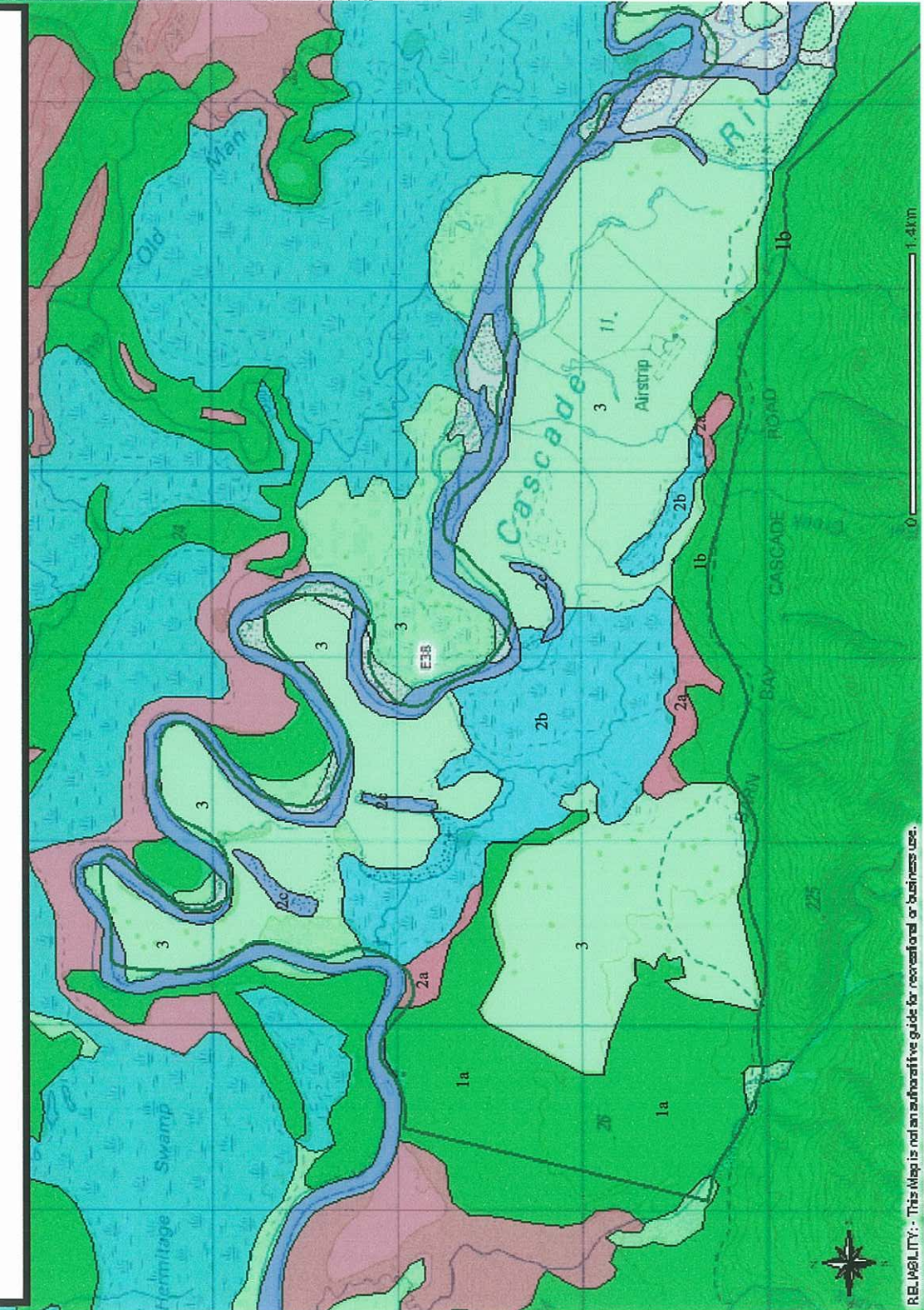
It is released under the Official information Act 1982.

July

05

- 1a Tall forest on fans and river flats (Kahikatea to rimu-southern rata-silver beech)
- 1b Tall forest on colluvial slopes (kamahi dominant)
- 2a Wetland-forest ecotones (kahikatea-silver pine)
- 2b Mixed shrubland-flaxland-sedge/land (swamp and fen)
- 2c Ephemeral wetlands (only ox-bows shown, rest are too small to show)
- 3 Grasslands with Scattered Shrubland

MAP 4.2(C) VEGETATION MAPPING UNITS



RELIABILITY: - This Map is not an authoritative guide for recreational or business use.

Crown Pastoral Land Tenure Review

Lease name : LOWER CASCADE

Lease number : PH 002

**Plan attaching to the Conservation
Resources Report
- Important Landscape Areas Map**

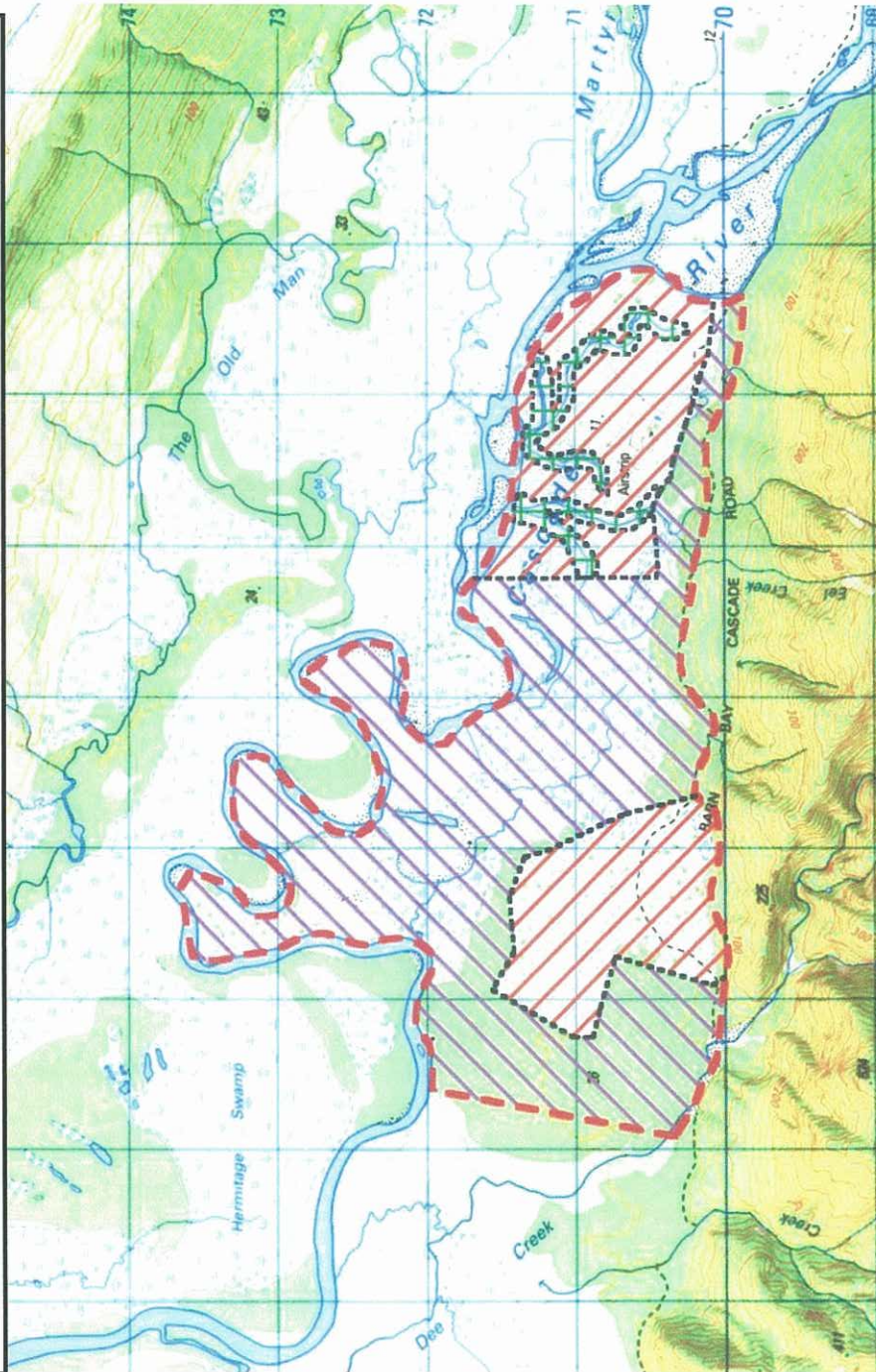
The following plan forms part of the Conservation Resources Report provided by the Department of Conservation.

It is released under the Official information Act 1982.

July

05

MAP 4.2(d) IMPORTANT LANDSCAPE AREAS



TOPOSHEET E37/E38

Separate parcel near Martyr Homestead =
Significant natural landscape (Category 1)

LEGEND

-  Pastoral lease boundary
-  Significant natural landscape (Category 1)
-  Significant landscape (Category 2)
-  Significant landscape feature (Category 3)

Crown Pastoral Land Tenure Review

Lease name : LOWER CASCADE

Lease number : PH 002

**Plan attaching to the Conservation
Resources Report
- Values Ecological/Recreation Map**

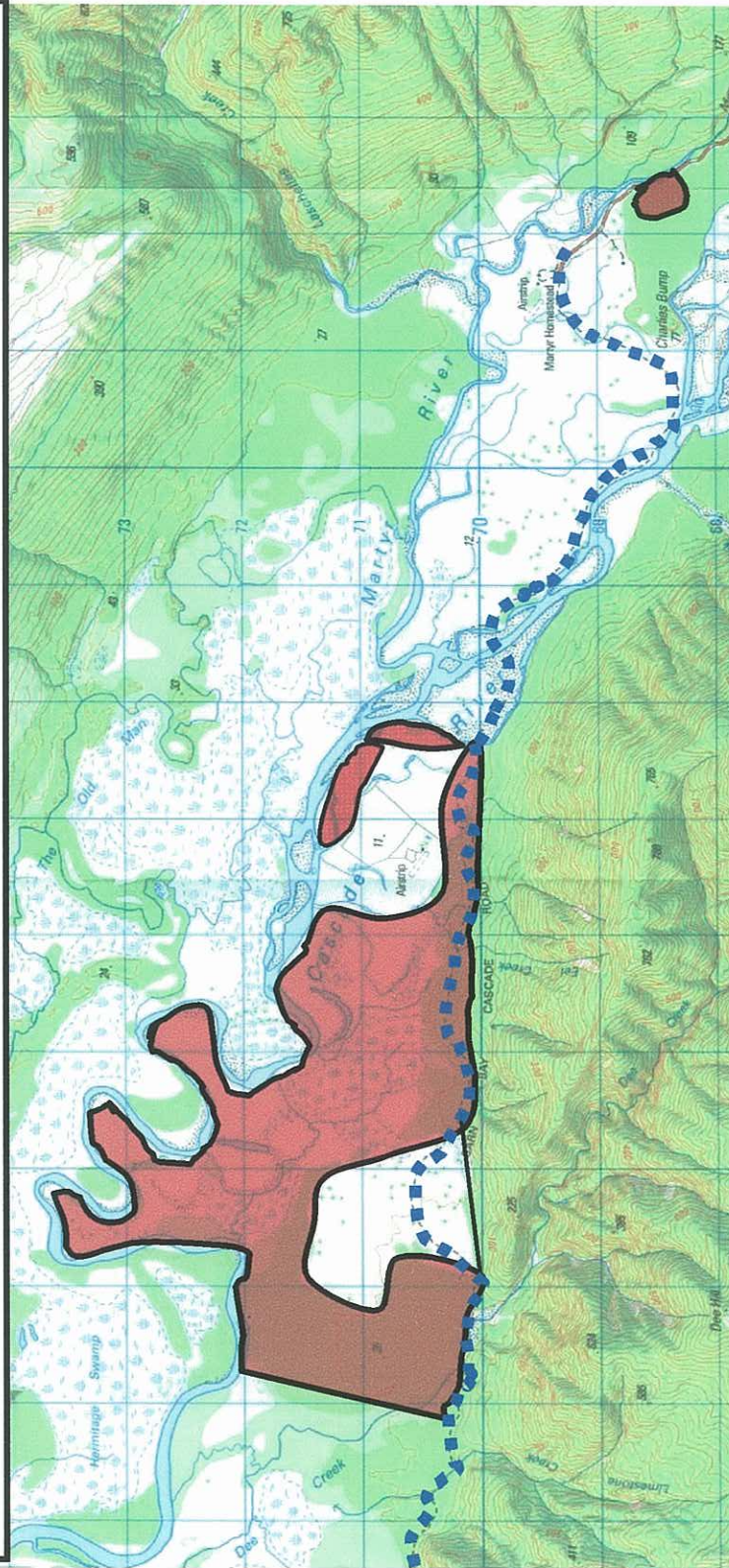
The following plan forms part of the Conservation Resources Report provided by the Department of Conservation.

It is released under the Official information Act 1982.

July

05

MAP 4.2(e) VALUES ECOLOGICAL/RECREATION



TOPOSHEET E37/E38

LEGEND



AREA OF IMPORTANT ECOLOGICAL VALUE



BARN BAY CASCADE ROAD (Important Recreation Route)