

Crown Pastoral Land Tenure Review

Lease name : MANUKA POINT

Lease number : PC 053

Plan attaching to the Conservation Resources Report - Topo/Cadastral Map

The following plan forms page 5 of the Conservation Resources Report provided by the Department of Conservation.

It is released under the Official information Act 1982.

October

06






Manuka Point Topo/Cadastral

Rakaia Forest Conservation Area

Mt Algidus

Surrender Block

Rakaia Forest Conservation Area

-  Manuka Point
-  Legal roads
-  Conservation land
-  Unalienated Crown land (UCL)
-  Adjoining pastoral leases

Scale 1:50,000
Map prepared: 29 August 2006
Topographical map sheet 1:50,000
NZMS 260 J34, J35

