

Crown Pastoral Land Tenure Review

Lease name : MANUKA POINT

Lease number : PC 053

Plan attaching to the Conservation Resources Report - Botanical Values Map





The following plan forms page 22 of the Conservation Resources Report provided by the Department of Conservation.

It is released under the Official information Act 1982.

October

06

Manuka Point Botanical Values

-  Manuka Point
-  Botanical significant inherent values
-  Recommended areas for protection (RAP)
-  Wetland of ecological and representative importance (WERI)

Scale 1:50,000



Map prepared: 29 August 2006
Topographical map sheet 1:50,000
NZMS 260 J34, J35

RAP 10

RAP 12

