

Crown Pastoral Land Tenure Review

Lease name : Mt Alford

Lease number : PC 052

Designations Plan




A Designations Plan forms part of the Tenure Review Substantive Proposal. The attached plan is a copy of the Designations Plan included in the Substantive Proposal for the above review. The Substantive Proposal has been accepted by the Leaseholder.

A summary of the Substantive Proposal is available as part of a notice of acceptance document lodged for registration against the Landonline computer register of the leasehold Certificate of Title being CB529/66. The Notice of Acceptance is a public document searchable at a LINZ processing centre or by licenced remote access to Landonline.

November

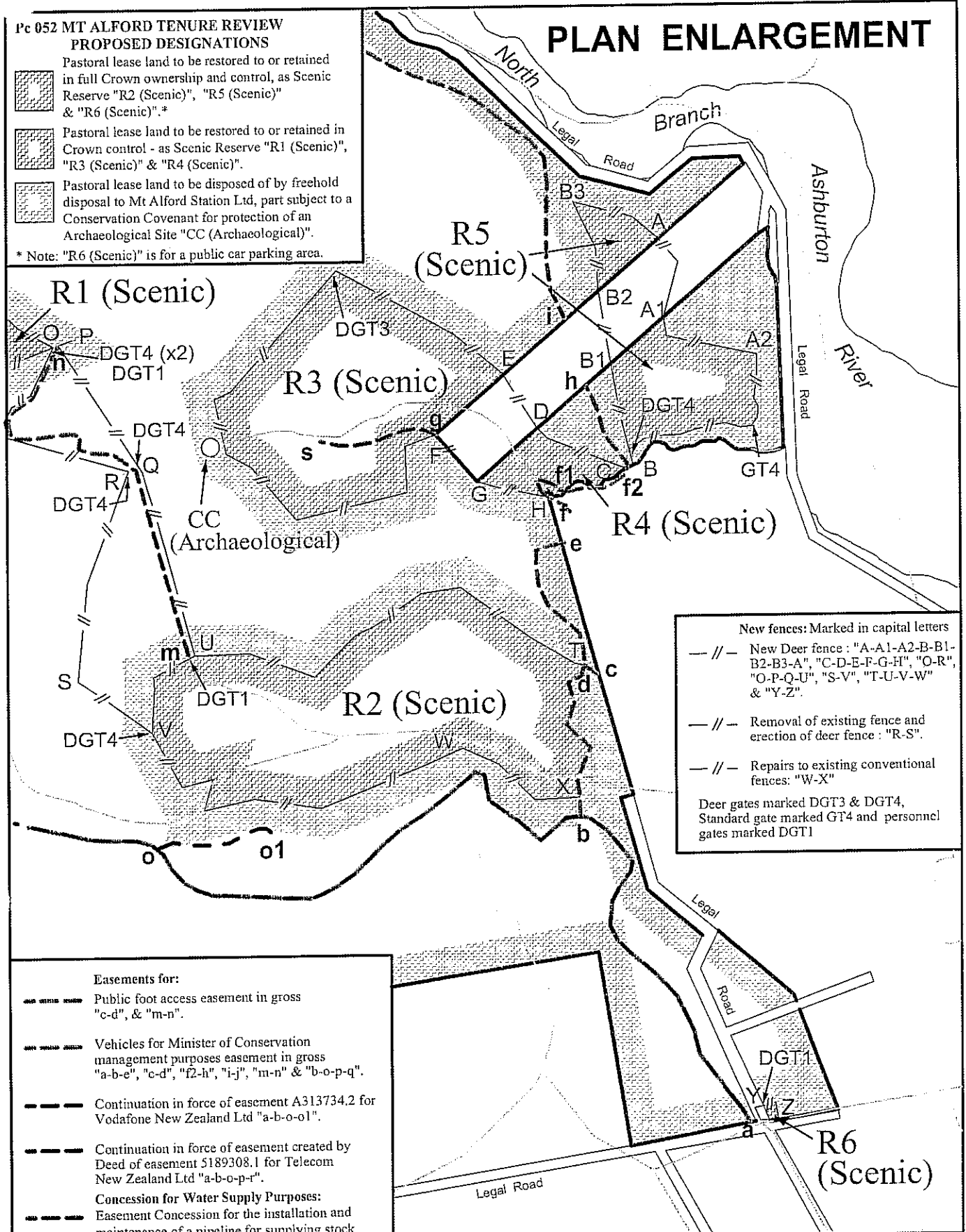
05

**Pc 052 MT ALFORD TENURE REVIEW
PROPOSED DESIGNATIONS**

-  Pastoral lease land to be restored to or retained in full Crown ownership and control, as Scenic Reserve "R2 (Scenic)", "R5 (Scenic)" & "R6 (Scenic)".*
-  Pastoral lease land to be restored to or retained in Crown control - as Scenic Reserve "R1 (Scenic)", "R3 (Scenic)" & "R4 (Scenic)".
-  Pastoral lease land to be disposed of by freehold disposal to Mt Alford Station Ltd, part subject to a Conservation Covenant for protection of an Archaeological Site "CC (Archaeological)".

* Note: "R6 (Scenic)" is for a public car parking area.

PLAN ENLARGEMENT









New fences: Marked in capital letters

- // - New Deer fence: "A-A1-A2-B-B1-B2-B3-A", "C-D-E-F-G-H", "O-R", "O-P-Q-U", "S-V", "T-U-V-W" & "Y-Z".
- // - Removal of existing fence and erection of deer fence: "R-S".
- // - Repairs to existing conventional fences: "W-X".


Deer gates marked DGT3 & DGT4, Standard gate marked GT4 and personnel gates marked DGT1

Easements for:

-  Public foot access easement in gross "c-d", & "m-n".
-  Vehicles for Minister of Conservation management purposes easement in gross "a-b-e", "c-d", "f2-h", "i-j", "m-n" & "b-o-p-q".
-  Continuation in force of easement A313734.2 for Vodafone New Zealand Ltd "a-b-o-01".
-  Continuation in force of easement created by Deed of easement 5189308.1 for Telecom New Zealand Ltd "a-b-o-p-r".
-  Concession for Water Supply Purposes: Easement Concession for the installation and maintenance of a pipeline for supplying stock water purposes for Mt. Alford Station Ltd over land marked "g-s".
-  Concession for Farm Management Purposes: Easement Concession for farm management purposes for Mt Alford Station Ltd over land marked "f-fl".

Mt Alford

Scale 1:10000



PO Box 13-343
Christchurch
Ph: 03 3794701

Handwritten initials: MAM

Handwritten initials: OMA