

Crown Pastoral Land Tenure Review

Lease name : MT ASPIRING

Lease number : PO 231

Due Diligence Report (including Status Report) - Part 2

This report and attachments results from a pre-Tenure Review assessment of the pastoral lease for the purpose of confirming land available for Tenure Review and any issues, rights or obligations attaching to it. The information is gathered from files and other sources available to the LINZ contractor.

Part of the information relates to research on the status of the land, resulting in a Status Report that is signed off by a LINZ approving officer. The remainder of the information is not analysed for relevancy or possible action until required, and LINZ does not guarantee its accuracy or completeness as presented.

The report attached is released under the Official Information Act 1982.

April

05

Extract from *New Zealand Gazette*, Thursday, 26 August 1971, No. 63, page 1675

Adding Lands to Mount Aspiring National Park and Excluding Lands Therefrom

ARTHUR FORRITT, Governor-General
 ORDER IN COUNCIL

At the Government Buildings at Wellington this 16th day of August 1971
 Present:

THE RIGHT HON. SIR KEITH HOLYOAKE, O.C.M.G., C.M., PRESIDING IN COUNCIL

PURSUANT to section 10 of the National Parks Act 1957, His Excellency the Governor-General, acting by and with the advice and consent of the Executive Council, hereby declares that the lands described in the First, Second, Third, and Fourth Schedules hereto shall as from the date hereof be added to and form part of the Mount Aspiring National Park, and such lands shall hereafter be subject to the provisions of the said Act, and, further, hereby declares that the lands described in the Fifth Schedule hereto shall as from the aforesaid date be excluded from the said park.

FIRST SCHEDULE

PROVISIONAL STATE FOREST TO BE ADDED TO MOUNT ASPERING NATIONAL PARK—WESTLAND LAND DISTRICT

Ref. No.	Acreage			Rural Section	Formerly	Block	Situated in	Survey District	Shown on S.O. Plan No.
	A.	R.	P.						
(1)	1,300	0	0	4811	Part Reserve 1692	XIV, XV	Mataketake		5801
(2)	1,620	0	0	4810	Part Reserve 1689	XVI	Okuru		5802
(3)	160	0	0	4820	Part Reserve 1689	XIII	Mataketake		5802
(4)	130	0	0	4821	Part Reserve 1689	XIII	Mataketake		5801
(5)	490	0	0	4823	Part Reserve 1689	XIV, XV	Mataketake		5802
(6)	594	0	0	4825	Part Reserve 1689	XV, XVI	Governors Pass		5802
(7)	405	0	0	4826	Part Reserve 1689	XVI	Mataketake		5802
(8)	4,450	0	0	4828	Part Reserve 1689	XIII	Clarke		5802
(9)	10	0	0	4830	Part Reserve 1689	IV	Governors Pass		5802
(10)	50	0	0	4831	Part Reserve 1689	I	Haast Pass		5802
(11)	10	0	0	4833	Part Reserve 1712	I	Haast Pass		5802
(12)	1,850	0	0	4848	Part Reserve 1712	XV, XVI	Okuru		5802
(13)	30	0	0	4849	Part Reserve 1689	XVI	Okuru		5806

PROVISIONAL STATE FOREST TO BE ADDED TO MOUNT ASPERING NATIONAL PARK—OTAGO LAND DISTRICT

Ref. No. (14)

All that area in Lake County and Block I, Dart Survey District containing 230 acres, more or less, bounded by a line commencing at its north-eastern corner of the Provisional State Forest on the southern boundary of Section 2, Block XII, Dart Survey District, and proceeding generally south-westerly, generally northerly and easterly along the generally south-eastern, western, and northern boundaries of the Provisional State Forest to the point of commencement, being part of that area of forest numbered 37 and described in *New Zealand Gazette* 1919, p. 1291.

and described in *New Zealand Gazette* 1919, p. 1291; and excluding therefrom part of Run 522 known as Cattle Flat and all that area of Mount Aspiring National Park described fifthly in Part II of the First Schedule in *New Zealand Gazette* 1964, p. 2305.

Ref. No. (17)

All that area in Lake County and Humboldt and Humboldt-side Survey Districts containing 1,265 acres, more or less, bounded by a line commencing at the intersection of the right bank of the Olive Branch and the left bank of the Forgotten River in Humboldt-side Survey District and proceeding easterly along a right line between the point of commencement and Angle Peak to its intersection with the generally northern boundary of the Provisional State Forest; thence generally easterly, southerly, and westerly along that northern boundary and the generally eastern and southern boundaries of the Provisional State Forest to the intersection of the last-mentioned boundary with a leading spur running north-westerly from Sunset Peak; thence generally north-westerly along that spur and its production to the point of commencement being part of that area of forest numbered 35 and described in *New Zealand Gazette* 1919, p. 1291; and excluding therefrom an area of 200 acres of Mount Aspiring National Park as described in *New Zealand Gazette* 1964, p. 2305.

Ref. No. (18)

All that area in Lake County and Forbes and Forbes-side Survey Districts containing 8,930 acres, more or less, bounded by a line commencing at the intersection of the Ice River with the boundary of the Provisional State Forest in Forbes Survey District; and proceeding generally north-easterly, westerly, and again north-easterly along the north-western, southern and again north-western boundaries of the Provisional State Forest to the intersection of the last-mentioned boundary with the northern boundary of the Otago Land District; thence easterly along that boundary to the north-eastern corner of the Provisional State Forest in Forbes-side Survey District; thence generally south-easterly and south-westerly along the south-western and south-eastern boundaries of the Provisional State Forest to the point of commencement being part of that area of forest numbered 44 and described in *New Zealand Gazette* 1919, p. 1291; and excluding therefrom all that area of Mount Aspiring National Park described fourthly in Part II of the First Schedule in *New Zealand Gazette* 1964, p. 2305.

Ref. No. (16)

All that area in Lake County and Humboldt and Forbes Survey Districts containing 10,865 acres, more or less, bounded by a line commencing at the north-western corner of Run 19 in Humboldt Survey District and proceeding north-westerly along a right line to the junction of the right bank of Slip Stream with the right bank of the Dart River; thence generally westerly along the right bank of the Slip Stream to its intersection with the generally western boundary of the Provisional State Forest; thence generally north-easterly, easterly, and south-westerly along the generally north-western, northern, and south-eastern boundaries of the Provisional State Forest to the point of commencement being part of that area of forest numbered 37 and all of that area of forest numbered 43

Ref. No. (19)

All those areas in Lake County and Cascade Survey District containing 63 acres, 200 acres, and 263 acres, more or less, being Provisional State Forest and situated in the headwaters of the Manukauki River (West Branch) and being part of that area of forest numbered 45 and described in *New Zealand Gazette* 1919, p. 1291.

Ref. No. (20)

All that area in Lake County and Cascade Survey District containing 2,610 acres, more or less, bounded by a line commencing at the south-western corner of Run 468, and proceeding generally westerly, northerly, and southerly along the southern, western, and eastern boundaries of the Provisional State Forest to the point of commencement being part of that area of forest numbered 45 and described in *New Zealand Gazette* 1919, p. 1291.

Ref. No. (21)

All that area in Lake County and Cascade Survey District containing 1,733 acres, more or less, bounded by a line commencing at the northernmost corner of Run 458, and proceeding generally

northerly, southerly, westerly, and again northerly along the generally western, eastern, southern, and again western boundaries of the Provisional State Forest to the point of commencement being part of that area of forest numbered 45 and described in *New Zealand Gazette* 1919, p. 1291.

Ref. No. (22)

All that area in Lake County and Manukauki and Mount Pollux Survey Districts containing 2,450 acres, more or less, bounded by a line commencing at the intersection of the right bank of Heator Run with the generally south-westerly boundary of the Provisional State Forest in Manukauki Survey District and proceeding generally westerly along that right bank and its production to the right bank of the Manukauki River (East Branch); thence south-westerly along that right bank to its intersection with the bush edge; thence south-westerly along the bush edge to its intersection with the generally western boundary of the Provisional State Forest; thence generally northerly, south-easterly, and south-westerly along the generally western, north-eastern, and south-eastern boundaries of the Provisional State Forest to the point of commencement being part of that area of forest numbered 49 and described in *New Zealand Gazette* 1919, p. 1291.

SECOND SCHEDULE

PERMANENT STATE FOREST TO BE ADDED TO MOUNT ASERING NATIONAL PARK--WESTLAND LAND DISTRICT

Ref. No.	Area			Rural Section	Formerly	Block	Situating	Survey District	S.O. Plan
	A.	R.	P.						
(23)	310	0	0	4812	Part Reserve 1692	XV	..	Macfarlane	5803
(24)	325	0	0	4814	Part Reserve 1692	XV	..	Macfarlane	5803
(25)	25	0	0	4815	Part Reserve 1692	XVI	..	Macfarlane	5803
(26)	27,475	0	0	4817	Part Reserve 1692	XV	..	Arawata	5803
(27)	37,040	0	0	4819	Part Reserve 1689	III, VII, IX, X, XI, XIII, XIV and XV	..	Jackon	..
						XII, XVI, XVII	..	Okuru	..
						IX, X, XI, XII, XIII, XIV, XV, XVI, XVII	..	Mataketake	5802
						XIII	..	Clarke	..
						I, II, III, IV	..	Governors Pass	..
						V	..	Haast Pass	..
(28)	675	0	0	4822	Part Reserve 1712	XV	..	Okuru	5802

PERMANENT STATE FOREST TO BE ADDED TO MOUNT ASERING NATIONAL PARK--OTAGO LAND DISTRICT

Ref. No. (29)

All that area in Lake and Vincent Counties and Mount Pollux and Young Survey Districts, and Blocks I to IX, Wilkin Survey District, and Blocks VII and XI, Haast Survey District, and Block I, McKerrow Survey District, containing 34,830 acres, more or less, bounded by a line commencing at the intersection of the right bank of the Blue River and the generally north-western boundary of Section 3332, in Block VII, Haast Survey District, and proceeding generally south-westerly and north-westerly along the generally north-western and north-eastern boundaries of Section 3332, to the intersection of the last-mentioned boundary with the right bank of the Young River in Young Survey District; thence generally south-easterly and north-westerly along the generally south-western and north-eastern boundaries of Section 3332, to the intersection of the last-mentioned boundary with the right bank of Tiel Stream in Block III, Wilkin Survey District; thence generally south-easterly and north-westerly along the generally south-western and north-eastern boundaries of Section 3332, to the watermost corner of Run 96, in Block II, Wilkin Survey District; thence generally northerly along the generally eastern boundary of the State Forest to the easternmost corner of Run 97A in Young Survey District; thence generally north-westerly and south-westerly along the south-western and south-eastern boundaries of that run to the north-eastern boundary of Run 769; thence generally south-westerly, westerly, and northerly along the generally south-eastern, southern,

and western boundaries of that run to the generally north-eastern boundary of the State Forest in Block II, Wilkin Survey District; thence generally south-westerly, north-westerly, and south-easterly along the north-western, north-eastern, and south-western boundaries of the State Forest to the north-western boundary of Run 771, Mount Pollux Survey District; thence north-easterly, generally south-easterly, and north-westerly along the north-western, generally north-eastern, and south-western boundaries of that run to the right bank of the Wilkin River (South Branch); thence south-westerly and generally south-easterly and north-easterly along the south-eastern and generally north-eastern and north-western boundaries of Run 97 to the north-eastern corner of that Run; thence generally north-westerly along the summit of a leading ridge and its production to the left bank of the Wilkin River in Block II, Wilkin Survey District; thence generally south-easterly along the generally south-western boundary of the State Forest to a point in line with the north-western boundary of Run 772 in Block VII, Wilkin Survey District; thence generally north-easterly to and along that boundary and the south-eastern boundary of Section 3332 to the right bank of the Blue River in Block XI, Haast Survey District; thence generally north-westerly along that bank to the point of commencement, including thereon part of Run 771 in Block V, Wilkin Survey District, and all of Run 169 in Young Survey District, Block IV, Wilkin Survey District, and Block I, McKerrow Survey District, and Section 3469A in Block I, McKerrow Survey District.

THIRD SCHEDULE

CROWN LAND TO BE ADDED TO MOUNT ASERING NATIONAL PARK--WESTLAND LAND DISTRICT

Ref. No.	Area			Rural Section	Formerly	Block	Situating	Survey District	S.O. Plan
	A.	R.	P.						
(30)	14	3	27	4714	Part Reserve 837	V	..	Haast Pass	5720
(31)	32	0	0	4715	Part Reserve 173	V	..	Haast Pass	5720

THIRD SCHEDULE—continued

CROWN LAND TO BE ADDED TO MOUNT ASHING NATIONAL PARK—WESTLAND LAND DISTRICT—continued

Ref. No.	Area		Rural Section	Formerly	Block	Sited in	Survey District	S.O. Plan
	a.	b.						
(32)	36.000	0 0	4716	Part Reserve 173 and 637 and Crown Land	I, II, III, IV, V, VI, VII, VIII, IX, X and XIII, XII	Haast Pass		
(33)	45	0 0	4813	Crown Land	XV	Cottermers Pass		5720
(34)	150	0 0	4824	Part Reserve 173	XV	Maclintine		5803
(35)	200	0 0	4827	Reserve 176	XVI	Maitakeake		5802
(36)	11	0 0	4829	Part Reserve 121	XIII	Maitakeake		5802
					XIV	Clarke		
					II	Haast Pass		5802

CROWN LAND TO BE ADDED TO MOUNT ASHING NATIONAL PARK—OTAGO LAND DISTRICT

Ref. No. (37)

All that area in the Lake and Vincent Counties and Blocks I, II, V, VI, and IX, Wilkin Survey District, and Young and Mount Pollux Survey Districts containing 37,770 acres, more or less, bounded by a line commencing at the south-western corner of Mount Pollux Survey District on the Main Divide of the Southern Alps, and proceeding generally north-easterly along that main divide to the north-western corner of the generally north-eastern boundary of that run to its junction with the State Forest; thence north-westerly and south-westerly along the south-western and south-eastern boundaries of Run 97a to the north-eastern boundary of Run 768; thence generally south-westerly, westerly, and northerly along the generally north-eastern, southern, and western boundaries of that run to the north-eastern boundary of the State Forest in Block II, Wilkin Survey District; thence generally south-westerly, north-westerly, and south-easterly along the generally north-western, north-eastern, and south-western boundaries of the State Forest to the north-western boundary of Run 771, Mount Pollux Survey District; thence north-easterly, generally south-easterly, and north-westerly along the north-western, generally north-eastern, and south-western boundaries of that run to the right bank of the Wilkin River (South Branch); thence south-westerly and generally south-westerly and north-easterly along the north-western and generally south-western and south-eastern boundaries of the State Forest to the north-eastern boundary of Run 97, in Block VI, Wilkin Survey District; thence south-easterly and generally south-westerly, north-westerly, and southerly along the north-eastern and generally south-eastern, south-western, and western boundaries of that run to the southern boundary of Mount Pollux Survey District; thence generally westerly along the southern boundary of Run 97 to the point of commencement, including also therein that part of Run 771, in Block V, Wilkin Survey District, known as Jumbelund Flat and totally enclosed by State Forest.

Ref. No. (38)

All that area in Lake County and Humboldt Survey District containing 240 acres, more or less, bounded by a line commencing at the intersection of the eastern boundary of Run 468 and the left bank of the Glacier Burn, and proceeding north-easterly, south-easterly, and generally south-westerly to and along the north-western, north-eastern, and south-eastern boundaries of Run 713 to the intersection of the last-mentioned boundary with the bush edge (ridge) south-westerly along the bush edge to its intersection with the left bank of the Glacier Burn; thence generally westerly along that left bank to the point of commencement.

Ref. No. (39)

All that area in Vincent County being 300 of Run 98 situated in Block XI, Haast Survey District, containing 65 acres, more or less, of the area of Run 98 situated in Young Survey District, and Block XI, Haast Survey District, containing separately 785 acres and 182 acres, more or less.

Ref. No. (40)

All that area in Lake County and Humboldt Survey District, containing 20 acres, more or less, bounded by a line commencing at the intersection of the right bank of Hester Plains Creek with the north-eastern boundary of Run 715 and proceeding south-westerly along the right bank of that creek to its intersection with the south-eastern boundary of the Provisional State Forest; thence north-easterly and south-easterly along the north-western and north-eastern boundaries of Run 715 to the point of commencement.

Ref. No. (41)

All that area in the Vincent County and the Young Survey District, and Blocks II, III, IV, VII, and VIII, Wilkin Survey District, containing 8,035 acres, more or less, bounded by a line commencing at the south-western corner of Run 98, in Block II,

Wilkin Survey District, and proceeding generally north-easterly along the generally north-western boundary of that run to the State Forest boundary in Young Survey District; thence generally south-westerly, south-westerly, westerly, south-easterly, south-westerly, and north-westerly along the north-eastern, north-western, northern, south-western, north-western, and north-eastern boundaries of the State Forest to the point of commencement.

Ref. No. (42)

All that area in Vincent County and Block XII, Haast Survey District, and Blocks I, II, V, and VI, McKerrow Survey District, containing 2,975 acres, more or less, bounded by a line commencing at the north-western corner of Run 710 on the McKerrow Range, in Block XII, Haast Survey District, and proceeding generally south-westerly along the north-western boundary of Run 715 to its westernmost point; thence north-westerly along a right line to the intersection of White Creek and the north-western boundary of Run 99; thence generally north-easterly, south-easterly, and south-westerly along the generally north-westerly, north-eastern, and south-eastern boundaries of that run to the point of commencement.

Ref. No. (43)

All that area in Vincent County and Block XI, Haast Survey District, containing 48 acres, more or less, bounded by a line commencing at the northernmost corner of Section 2247, Block XI, Haast Survey District, and proceeding generally south-westerly, and north-westerly along the north-eastern, south-eastern, and south-western boundaries of that section to the eastern side of No. 4 State Highway; thence north-easterly along the eastern side of that State Highway to the point of commencement.

Ref. No. (44)

All that area in Vincent County, being Run 769, situated in Young Survey District, and Block IV, Wilkin Survey District, and Block I, McKerrow Survey District, containing 400 acres, more or less, and also all that area of Run 770, containing 300 acres, more or less, and Block II, III, and VII, Wilkin Survey District, containing 300 acres, more or less.

Ref. No. (45)

All that area in Lake County and Humboldt and Mount Pollux Survey Districts containing 805 acres, more or less, bounded by a line commencing at McClintock Peak in Humboldt Survey District, and proceeding generally south-westerly along the western side of Angle Peak and the junction of the left bank of the Otway River and right bank of the Otway Branch to its intersection with the north-western boundary of the Provisional State Forest; thence generally south-westerly along that boundary to its intersection with a right line between Branda Peak and McClintock Peak; thence north-westerly along that right line to the point of commencement.

Ref. No. (46)

All that area in Lake County being part of Run 522, situated in Forbes Survey District, containing 610 acres, more or less, on the Dart River, and enclosed by the Provisional State Forest.

Ref. No. (47)

All that area in Lake County and Humboldt Survey District, containing 620 acres, more or less, bounded by a line commencing at Sunset Peak, and proceeding generally north-westerly down a leading spur to its intersection with the generally south-eastern boundary of the Provisional State Forest; thence generally easterly along the generally southern boundary of the Provisional State Forest to the intersection of the last-mentioned boundary with a right line between McClintock Peak and Branda Peak; thence south-westerly along that right line to its intersection with a leading ridge; thence generally north-westerly along that ridge to the point of commencement.

Ref. No. (48)

All that area in Lake County and Humboldt and Forbes Survey Districts containing 1,410 acres, more or less, bounded by a line commencing at Corberie, in Humboldt Survey District, and proceeding westerly along the northern boundary of Run 19 to the north-western corner of that Run; thence generally north-easterly along the north-eastern boundary of the Provisional State Forest, to the south-western corner of Run 10; thence south-westerly along the south-western boundary of that Run to Head Park in Forbes Survey District; thence north-westerly along the north-western boundary of Run 19, to the point of commencement.

Ref. No. (49)

All that area of land in Lake County and Dart Survey District containing 55 acres, more or less, bounded by a line commencing at Sugar Loaf at the north-western corner of Block XII, Dart Survey District, and proceeding northerly along a right line to the junction of that line with the boundary of the Provisional State Forest; thence generally southerly along the western boundary of the Provisional State Forest to the north-western corner of Section 2, Block XII, aforesaid; thence south-westerly along that boundary to the point of commencement.

Ref. No. (50)

All that area of land in Lake County and Block I, Dart Survey District, containing 55 acres, more or less, bounded by a line commencing at the south-western corner of Section 2, Block XII, and proceeding easterly along a right line to the western boundary of the Provisional State Forest; thence generally southerly along the western boundary of the Provisional State Forest to a point due east of Trig. "H"; thence due west to the north-western corner of Section 11, Block I, Dart Survey District; thence northerly along a right line to the point of commencement.

Ref. No. (51)

All that area in Lake County and Block I, Dart Survey District, containing 20 acres, more or less, bounded by a line commencing at the north-western corner of the Provisional State Forest on the boundary between Blocks I and XII, Dart Survey District, and proceeding easterly along the northern boundary of Block I, to the eastern side of the road to Lake Sylvia shown on S.O. (2029); thence generally south-westerly along the south-eastern side of that road to the eastern boundary of the Provisional State Forest; thence northerly along that boundary to the north-western side of that road aforesaid; thence north-easterly along the north-western side of that road and northerly along the eastern boundary of the Provisional State Forest to the point of commencement.

Ref. No. (52)

All that area in Lake County and Block I, Dart Survey District, containing 15 acres, more or less, bounded by a line commencing at the south-western corner of Section 7, Block I, Dart Survey District, and proceeding north-westerly along the south-western boundary of Section 7 aforesaid, and its production to the north-

eastern side of the Kaitiaki-Routeburn Road; thence south-easterly along that road to the generally south-western boundary of the Provisional State Forest to the south-eastern corner of the last-mentioned boundary; thence due south to the southern boundary of Section 7 aforesaid; thence westerly along that southern boundary and its production to the point of commencement.

Ref. No. (53)

All that area in Lake County and Cascade and Manukauki Survey Districts containing 400 acres, more or less, bounded by a line commencing at the intersection of the boundary between Cascade and Manukauki Survey Districts and the southern boundary of Run 462 and proceeding easterly along the last-mentioned boundary to its intersection with the bush edge; thence generally south-westerly and north-westerly along the bush edge to the southern boundary of Run 463; thence easterly along that boundary to the point of commencement.

Ref. No. (54)

All that area in Lake County and Manukauki Survey District containing 1,200 acres, more or less, bounded by a line commencing at the south-western corner of Run 465 and proceeding north-easterly along the south-eastern boundary of that run to its intersection with a right line between the Popes Nose and Fog Peak; thence south-easterly along that line to the base of the hills; thence generally south-westerly along the base of the hills across Old Hemstead Creek and up on to a leading ridge to the point of commencement.

Ref. No. (55)

All that area in Lake County and Dart Survey District containing 600 acres, more or less, bounded by a line commencing at the westernmost corner of Run 19, and proceeding generally north-easterly along the north-western boundary of that Run to its intersection with the bush edge; thence south-easterly along the bush edge, to the north-eastern boundary of the Provisional State Forest; thence generally south-westerly and north-westerly along the generally south-eastern and south-western boundaries of Run 19 to the point of commencement.

Ref. No. (56)

All that area in Lake County and Forbeside Survey District containing 1,250 acres, more or less, bounded by a line commencing at the intersection of the north-eastern boundary of the Ottago Land District with the summit of the Olive Range and proceeding south-easterly along the north-eastern boundary of the Ottago Land District to its intersection with the generally north-western boundary of the Provisional State Forest; thence south-westerly along a right line to Torentor Peak; thence north-easterly along the summit of the Olive Range to the point of commencement.

And including the beds and waters of all rivers, streams, lakes, and Crown land reserved from sale pursuant to section 58, Land Act 1948, and also including the bed of the Dart River from the northern boundary of Block XII, Dart Survey District, to Slip Stream in Humboldt Survey District, but excluding all public roads.

FOURTH SCHEDULE

SCENIC RESERVE TO BE ADDED TO MOUNT ASPIRING NATIONAL PARK—OTAGO LAND DISTRICT

Ref. No. (57)

Sections 43, 44, and 45, Block I, Earnshaw Survey District, and Section 43, Block II, Dart Survey District. Area, 318 acres 2 roods 10 poles, more or less, (S.O.'s 4141, 4144, and 12423.)

FIFTH SCHEDULE

LAND TO BE EXCLUDED FROM MOUNT ASPIRING NATIONAL PARK—WESTLAND LAND DISTRICT

Ref. No.	Area		Rural Section	Formerly	Block	Sited in Survey District	Shown on S.O. Plan Numbered
	a.	b.					
(58)	625	0 0	4816	Part Mount Aspiring National Park	I	Mount Aspiring	5803
(59)	595	0 0	4850	Part Mount Aspiring National Park	II	Turnbull	5806
(60)	70	0 0	4851	Part Mount Aspiring National Park	XIV	Okuru	5806
(61)	1,965	0 0	4852	Part Mount Aspiring National Park	XIV, XV, Y, IV, VII	Okuru, Turnbull, Arawata	5806
(62)	15	0 0	4853	Part Mount Aspiring National Park	IV, VIII	Arawata	5806
(63)	20	0 0	4854	Part Mount Aspiring National Park	VIII	Arawata	5806
(64)	9,820	0 0	4855	Part Mount Aspiring National Park	VIII, XII, XVI, V, IX	Arawata, Turnbull	5806
(65)	890	0 0	4856	Part Mount Aspiring National Park	IV, VII, XII, XVI, V, IX, XIII, XIV	Arawata, Turnbull	5806

LAND TO BE EXCLUDED FROM MOUNT ASPIRING NATIONAL PARK—OFAGO LAND DISTRICT

Ref. No. (63)

All that area in Lake County and Block VI, Greenstone Survey District, and Blocks IV and VII, Upper Wakatipu Survey District, containing 2,015 acres, more or less, bounded by a line commencing at the junction of the Horofield and Mount Aspiring National Parks boundaries with the generally northern boundary of Run 418, in Block VI, Greenstone Survey District, and proceeding easterly along the northern boundary of that run to its intersection with the watershed of the Alpa Mountains; thence generally northerly and westerly along that watershed and a leading ridge to the generally western boundary of Mount Aspiring National Park; thence generally westerly, westerly, and southerly along the last-mentioned boundary to the point of commencement.

Ref. No. (67)

All that area in Lake County and Matukituki Survey District containing 2,170 acres, more or less, bounded by a line commencing at the easternmost corner of Run 715 and proceeding north-westerly along the north-eastern boundary of that run to its intersection with the right bank of Hester Finney Creek; thence generally north-westerly from that creek up a leading ridge and along the watershed between the East Branch of the Matukituki River and the Albert Burn to the northern boundary of the Matukituki Survey District; thence north-easterly along that boundary to the north-western corner of Run 337; thence generally southerly along the western boundary of that run to the point of commencement.

Ref. No. (68)

All that area in Vincent County and Blocks VI, IX, and X, Hazer Survey District and Hunter Survey District containing 10,750 acres, more or less, bounded by a line commencing at Mount Brewer in the Southern Alps and proceeding south-westerly along a right line to its intersection with a tributary of Long Flat Creek and the State Forest; thence generally southerly along the western boundary of that State Forest to the northern boundary of Run 710; thence westerly and north-westerly along the northern and north-eastern boundaries of Run 710 and generally north-westerly along the north-eastern boundary of Run 99 to the watershed of the Young Range; thence generally north-easterly and northerly along that range to the point of commencement.

Ref. No. (69)

All that area in Lake County and Dart Survey District and Block V, Upper Wakatipu Survey District containing 3,154 acres, more or less, bounded by a line commencing at Mount Bonpland in the Humboldt Mountains and proceeding westerly along a right line to the generally eastern boundary of the Provincial State Forest in Block V, Upper Wakatipu Survey District; thence generally northerly along that boundary and the summit of the leading ridge to Upper Peak in Dart Survey District; thence generally southerly along the summit of the Humboldt Mountains to the point of commencement.

Ref. No. (70)

All that area in Lake County and Dart Survey District containing 210 acres, more or less, bounded by a line commencing at Upper Peak, and proceeding generally north-easterly along a leading ridge to Trig. H; thence due east to its intersection with the boundary of the Mount Aspiring National Park; thence due south to the northern boundary of Run 778; thence easterly along the northern boundary of that run to the point of commencement.

All the above areas are shown on plan numbered J136 and deposited in the Head Office of the Department of Lands and Survey at Wellington.

(L. and S. H.O. 4/1068; D.O. MA 33)

P. J. BROOKS, Clerk of the Executive Council.

Ref. No. (71)

All that area in Lake County and Cascade Survey District containing 1,035 acres, more or less, bounded by a line commencing at Mount Tynghill at the north-western corner of Run 21 and proceeding generally north-westerly through the low peak of Mount Tyndali, along a leading ridge and along the right bank of Red Rock Stream to its intersection with the north-eastern boundary of Run 458; thence north-easterly and southerly along the north-eastern and south-eastern boundaries of that run to the point of commencement.

Ref. No. (72)

All that area in the Lake County and Humboldt and Forbese Survey Districts containing 380 acres, more or less, bounded by a line commencing at Grotto Peak in Humboldt Survey District and proceeding north-easterly along a right line to Forester Peak in Forbese Survey District; thence generally southerly and westerly along the watershed through Topyeon Peak, Mount Temple, and Trinity to the point of commencement.

Ref. No. (73)

All that area in Lake County and Dart Survey District and Blocks III and VI, Greenstone Survey District, and Blocks IV, V, VII, and VIII, Upper Wakatipu Survey District containing 11,360 acres, more or less, bounded by a line commencing at Ocean Peak in Dart Survey District and proceeding generally easterly and southerly along a leading ridge to its junction with the Mount Aspiring National Park boundary; thence generally south-westerly, south-easterly, southerly, and westerly along that boundary to the watershed of the Alpa Mountains; thence generally northerly and generally westerly along that watershed to the common boundary of the Forbese and Mount Aspiring National Parks; thence generally northerly and generally north-easterly along that boundary to the point of commencement.

Ref. No. (74)

All that area in Lake County and Blocks II, V, VI, and VIII, Upper Wakatipu Survey District containing 3,000 acres, more or less, bounded by a line commencing at Mount Bonpland in the Humboldt Mountains and proceeding generally south-easterly, westerly, generally north-westerly, and north-easterly along parts of the generally north-westerly, southern, south-western, and north-western boundaries of Mount Aspiring National Park to a point in line with the southern boundary of Run 778; thence easterly along the production of the last-mentioned boundary to the point of commencement.

Ref. No. (75)

All that area in the Lake County and Forbese Survey District containing 795 acres, more or less, bounded by a line commencing at Mount Curie and proceeding north-westerly along a right line between Mount Curie and the junction of the right bank of Halfway Creek with the left bank of the Arawata River to its intersection with the northern boundary of the Ofago Land District; thence south-easterly along the last-mentioned boundary to its intersection with the watershed between the Arawata and Wharara Rivers; thence generally westerly along that watershed through Mount Imiti and Turks Head to the point of commencement.

40548



MWP_0015448

PARTICULARS ENTITLED TO BE REGISTERED
VOL. 2586 FOLIO 443, 538, 465, 30, 1281
(MWS 227572574 & 1984
21 JUN 1973 310912 371266
AT 11033 BLOCK. R/W 14, 535

67 100000
712/100



Assistant Land Registrar
OTAGO

LAND & DEEDS	
Nature:	<i>Transf. G.O.</i>
Firm:	<i>C.C.C.</i>
21 JUN 1973	
Time:	<i>11:05</i>
Fee: \$	
Abstract No.	<i>310912</i>

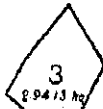
CDE_S15 - Request Manual Copy

Document Type:	Instrument	Request Id:	40931
Reference Number:	498551.1	User Id:	dabercrombiedu
Land District:	Dlago	Request Date:	19/02/2002 09:12:34
Method of Delivery:	Fax	Client Reference:	dabercrombiedu
Requested By:		Status:	Pending
<input type="checkbox"/> Certified Copy			
Comments:	Mt		
Delivery Details			
Firm:	Abercrombie & Assoc Ltd		
Primary Contact:	Mr David Abercrombie		
Street:	P.O. Box 5055		
Town:	Dunedin		
Country:	New Zealand		
Postcode:	9001		
Fax Number:	03 477 9455		

Esc OK Cancel

FAKING

MEMORANDUM OF PARTIAL SURRENDER



IN THE MATTER of the Land Act 1948

AND

IN THE MATTER of all that area of land

situated in the Otago Land District containing

9352.2852 hectares more or less being Part Run

715 and Run 773 and Section 3 Matukituki

Survey District and being all the land comprised

and described in Pastoral Lease F 231 entered in

Register Book Volume 386 folio 143

CL. TAKEN FROM SALE
Matukituki River (west Branch)

SO 18465

Total Area=2.9413ha

MOUNT ASPIRING COMPANY LIMITED a duly incorporated Company having its registered office at Dunedin, the lessees under the abovementioned Lease do HEREBY SURRENDER in terms of Section 145 of the Land Act 1948 all estate and interest as such lessee in all that piece of land containing 2.9413 hectares more or less being Section 3 Matukituki Survey District as the same is more particularly delineated by the plan drawn hereon and thereon outlined in bold black lines with no alteration to annual rent or stock limitation AND IT IS AGREED AND DECLARED that all and singular the covenants conditions and agreements of the recited lease expressed and/or implied shall continue in force in respect of the residue of the land henceforth comprised therein as fully and effectually as if such residue of the said land above had originally been comprised therein AND HEREBY AGREE AND DECLARE that the said surrender shall take effect from the 1st day of ^{January} ~~July~~ 1975.

John C. ...

The Common Seal of MOUNT ASPIRING COMPANY LIMITED was hereunto affixed this 2nd day of MAY 1978 in the presence of:

J. C. ...
...



SURRENDER ACCEPTED for and on behalf of HER MAJESTY THE QUEEN as lessor
SIGNED by the Assistant Commissioner of Crown Lands for the Otago Land District
in the presence of:

Witness: [Signature]

Occupation: Chief Department of

Address: Leeds Square Dunedin

[Signature]
Assistant Commissioner of Crown Lands

HER MAJESTY THE QUEEN as mortgagee under and by virtue of Memorandum of Mortgage No 370912
DOES HEREBY CONSENT to the aforesaid surrender BUT WITHOUT PREJUDICE to (my) rights powers
and remedies otherwise under or in respect of the said Mortgage or the remainder of the
land therein described.

Signed for and on behalf of HER MAJESTY THE QUEEN as mortgagee by the Assistant Commissioner
of Crown Lands this 14th day of June 1978 in the presence of:

Witness: [Signature]

Occupation: Chief Department of


Address: Leeds Square Dunedin

[Signature]
Assistant Commissioner of Crown Lands

5126
57475

Special Lease 76/229
issued for the water land.
[Signature]
P.C.K.

MMP_0015434



CDE S15 - Request Manual Copy	
Document Type: Instrument	Request Id: 40925
Reference Number: 753516	User Id: dabercrombiedu
Land District: Otago	Request Date: 19/02/2002 09:10:13
Method of Delivery: Fax	Client Reference: dabercrombiedu
Requested By:	Status: Pending
Certified Copy	
Comments: Mt	
Delivery Details:	
Firm: Abercrombie & Assoc Ltd	
Primary Contact: Mr David Abercrombie	
Street: P.O. Box 5056	
Town: Dunedin	
Country: New Zealand	
Postcode: 9001	
Fax Number: 03 471 9455	
Fees...	OK Cancel

FA X F I D

CERTIFICATE OF NON-REVOCATION OF POWER OF ATTORNEY

I, Susan Jane Bunting of Dunedin, Property Officer
HEREBY CERTIFY -


1. THAT by Deed dated the 12th day of June 1987 copies of which are deposited in the Land Registry Offices at -

- AUCKLAND (North Auckland Registry) and there numbered B678573
- BLENNHEIM (Marlborough Registry) and there numbered 136439
- CHRISTCHURCH (Canterbury Registry) and there numbered 686366/2
- DUNEDIN (Otago Registry) and there numbered 681189/1
- GISBORNE (Poverty Bay Registry) and there numbered 167089.2
- HAMILTON (South Auckland Registry) and there numbered H734777
- HOKITIKA (Westland Registry) and there numbered 076748
- INVERCARGILL (Southland Registry) and there numbered 141782
- NAPIER (Hawkes Bay Registry) and there numbered 478751.2
- NELSON (Nelson Registry) and there numbered 269962.1
- NEW PLYMOUTH (Taranaki Registry) and there numbered 341775
- WELLINGTON (Wellington Registry) and there numbered 860782.2

LAND CORPORATION LIMITED at Wellington carrying on the business of land management appointed me its Attorney on the terms and subject to the conditions set out in the said Deed.

- 2. THAT at the date hereof I was Property Officer of the said Corporation.
- 3. THAT at the date hereof I have not received any notice or information of the revocation of that appointment by the winding up or dissolution of the said LAND CORPORATION LIMITED or otherwise.

SIGNED at Dunedin
this 26th day of March
1990

)
)
) 

REGISTER
CERTIFICATE OF ALTERATION UNDER SECTION 113, LAND ACT 1948

IN THE MATTER of the Land Act 1948

and

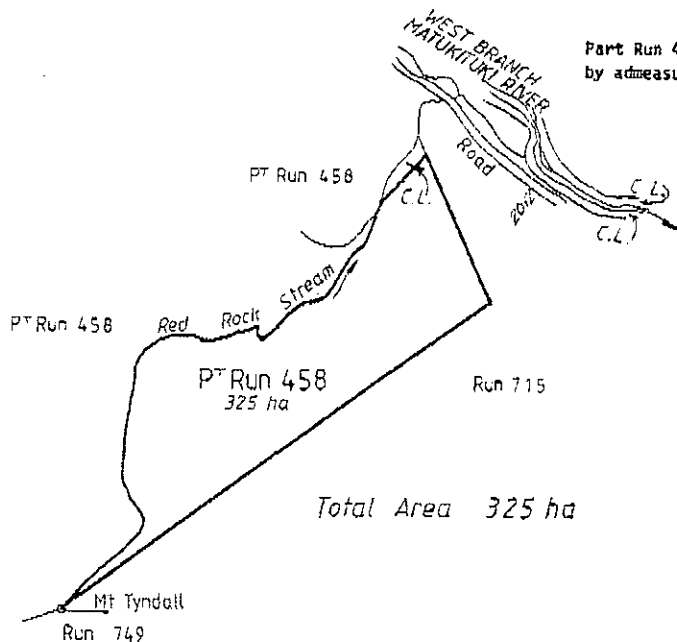
IN THE MATTER of Lease (Licence) from HER MAJESTY
THE QUEEN to MOUNT ASPIRING COMPANY LIMITED
at Dunedin

registered in
Vol 386 Folio 143 Otago Land
Registry.

THIS IS TO CERTIFY that with effect from 15 December 1988, the land described in the schedule and shown outlined with bold black lines on the diagram is incorporated into the aforesaid lease with the Rental Value and Annual Rent being increased to \$270,000.00 and \$4,050.00 respectively.

SCHEDULE

Part Run 45B Cascade Survey District containing by admeasurement 325 hectares more or less.




BOUNDARIES NOT BASED ON
SURVEY INFORMATION

REGISTER

Dated this 26th day of March 1990

SIGNED for and on behalf of)
HER MAJESTY THE QUEEN pursuant to)
a Deed lodged with the District Land)
Registrar as No. 141702 by)
LAND CORPORATION LIMITED)
by its Attorney)
SUSAN JANE BUNTING)
in the presence of:)

LAND CORPORATION LIMITED by its Attorney



Witness: 

Occupation: Property Officer, Kawakawa

Address: Dunedin

CERTIFICATE OF ALTERATION

REGISTER

HER MAJESTY THE QUEEN (Lessor
 (Licensor


MOUNT ASPIRING CO LTD (Lessee
 (Licensee

PARTICULARS entered in the Register Book


Volume Folio

the day of 19..
 at o'clock

.....
 Assistant Land Registrar of the
 District of



"RELEASED UNDER THE OFFICIAL INFORMATION ACT"



THE
NEW ZEALAND GAZETTE.

Published by Authority.

WELLINGTON, THURSDAY, MAY 8, 1919.

Lands set apart as Provisional State Forests.

[L.S.] LIVERPOOL, Governor-General.
A PROCLAMATION.

BY virtue and in exercise of the powers and authorities conferred upon me by section thirty-four of the War Legislation and Statute Law Amendment Act, 1918, I, Arthur William de Brito Savile, Earl of Liverpool, the Governor-General of the Dominion of New Zealand, acting by and with the advice and consent of the Executive Council of the said Dominion, do hereby set apart the Crown lands described in the Schedule hereto as and for provisional State forests.

SCHEDULE.

WESTLAND LAND DISTRICT.

ALL that area of Crown land in Blocks XIII, XIV, and XV, Wharaiti Survey District, and Blocks II, III, IV, VII, and VIII, Ahaura Survey District, in the Westland Land District, being Reserve 1694, containing by admeasurement 14,300 acres, more or less. Commencing at the south-eastern corner of Section 31, and proceeding along the eastern boundary of that section to the southern boundary of Section 81; thence along that boundary across a road, and along the southern and south-eastern boundaries of Section 2698, across a road, along the south-western boundary of Section 2699, across a road, and along the south-western, southern, and eastern boundaries of Section 2700 to a road; thence along the south-eastern side of the said road to the southern boundary of Section 158; thence along that boundary and the western, southern, and eastern boundaries of Section 3366 to the south-western boundary of Section 2905, and along that boundary to the south-western boundary of Section 2170, and by that boundary to the left bank of the Waipuna Creek; thence across the said creek and along its right bank to a road and along the south-western side of the said road to the north-western boundary of Section 2821; thence along the said boundary and the western and south-western boundaries of the said section, the latter produced to the most northerly corner of Section 169; thence along the north-westerly boundaries of that section and Section 170 to the southern boundary of Block XV, Mawheraiti Survey District; thence along that boundary to the south-western corner of the said block, and along the eastern boundary of Block II, Ahaura Survey District, 10000 links; thence due east to the western boundary of Section 10, Block IV, of the said survey district, and along that boundary and the

south-western boundary of Section 9, across a road, and generally along the south-western boundaries of Sections 8, 7, 6, and the south-western and southern boundaries of Section 5 to its south-eastern corner; thence due south to the southern boundary of Block IV, Ahaura Survey District, and along that block boundary, 5200 links; thence due south, 19000 links; thence in a north-westerly direction to the south-western corner of Block III of the said survey district, and along the western boundary of that block to the northern side of the Orwell Creek Road; thence along the said roadside to a point 10000 links west of the said western boundary of Block III, Ahaura Survey District; thence due north to the southern boundary of Block XIV, Mawheraiti Survey District, and along that block boundary and the southern boundary of Block XIII and the northern boundary of Section 3043 of the said survey district to the point of commencement. As the same is delineated on sheet 47, roll plan 450, deposited in the Head Office, Department of Lands and Survey, at Wellington.

Excepting therefrom the Township of Granville.

All that area of Crown land in Blocks X, XIII, XIV, and XV, Waiho Survey District, and Block I, Mount Cook Survey District, in the Westland Land District, being Reserve No. 1697, containing 13,500 acres, more or less. Commencing at a point on the south-eastern boundary of Section 2570, 600 links from the south-western corner of the said section, and proceeding due south 7600 links; thence in a south-westerly direction to the north-eastern corner of Reserve 928; thence along the eastern boundary of the said reserve and the eastern and southern boundaries of Section 2419, the latter produced to the left bank of the Omoeroa River; thence along the said river-bank to a point in line with the northern boundary of the said Reserve 928; thence due east 1600 links; thence due south 8000 links; thence to the south-eastern corner of Reserve 338, and across the Main South Road to its southern side; thence along the said roadside to the north-eastern corner of Section 842, and along the eastern and southern boundaries of that section to the north-western corner of Block I, Mount Cook Survey District; thence along the western boundary of the said block to the right bank of the Waiho River, and along the said river-bank and the northern side of the Fox Glacier to the western boundary of Block II of the said survey district; thence along the said western and the northern boundaries of that block to the western boundary of Reserve 1461; thence along the said reserve boundary to Docherty's Creek, and along the left bank of the said creek to a point in line with the south-eastern boundary of Section 2570; thence

to and along the said boundary to point of commencement. As the same is delineated on sheet 37, roll plan 450, deposited in the Head Office, Department of Lands and Survey, at Wellington.

All that area of Crown land in Blocks VIII and XII, Mawheranui Survey District, and Blocks V, VI, IX, X, XI, XIII, XIV, and XV, Ahaura Survey District, in the Westland Land District, being Reserve 1695, containing by admeasurement 17,460 acres, more or less. Commencing at the north-eastern corner of Section 2565, and proceeding along the northern and western boundaries of that section, the latter produced, and the right bank of Nelson Creek; thence along the said creek-bank to a point in line with the eastern boundary of Section 23, Block VIII, Mawheranui Survey District; thence to and along the said eastern and the northern boundary of the said section produced to the said right bank of Nelson Creek; thence again along the said creek-bank to its confluence with Gow's Creek, and along the left bank of Gow's Creek to the western boundary of Block V, Ahaura Survey District; thence along the said block-boundary, 14800 links; thence in an east-south-easterly direction passing through the intersection of Blocks VI, VII, X, and XI, Ahaura Survey District, 68000 links; thence south-south-easterly to the northern boundary of Block XV of the said survey district, and along the said northern boundary to the north-eastern corner of the said block, and thence along the eastern boundary of the said Block XV, 6500 links; thence due west to the right bank of Nelson Creek; thence due north to the northern boundary of Block XIII of the said survey district, and along that boundary and the northern boundary of Block XIV of the said Ahaura Survey District to the south-western corner of Block XI; thence along the western boundary of that block, 5600 links; thence in an easterly direction to the right bank of the left-hand branch of Nelson Creek; thence along the said creek-bank to a point opposite the eastern boundary of Section 2565, and to and along the said section boundary to the point of commencement. As the same is delineated on sheet 47, roll plan 450, deposited in the Head Office, Department of Lands and Survey, at Wellington.

All that area of Crown land in Block XII, Gillespie's Survey District, in the Westland Land District, being Reserve 1696, containing by admeasurement 6,238 acres, more or less. Commencing at the south-eastern corner of the said Block XII, and proceeding along its southern, western, and northern boundaries, and along the eastern boundary of the said Block XII to the western shore of Lake Gibbs; thence along the said shore to the eastern boundary of the said block, and along that block boundary to the point of commencement. As the same is delineated on sheet 37, roll plan 450, deposited in the Head Office, Department of Lands and Survey, at Wellington.

All that area of Crown land in Blocks III, IV, V, VI, VII, VIII, IX, X, XI, and XV, Waiwhero Survey District, and Block I, Mawheraiti Survey District, in the Westland Land District, being Reserve 1693, containing by admeasurement 53,650 acres, more or less. Commencing at the south-eastern corner of Section 2998, and proceeding along the eastern boundary of the said section produced to the left bank of Fagin's Creek; thence along the said creek-bank to a point in line with the eastern boundary of Section 3362, and thence by the eastern boundary of said section and that line produced across Granite Creek; thence along the right bank of Granite Creek, 2000 links; thence due north to the eastern boundary of Section 3175, and along that boundary and the southern and eastern boundaries of Section 3317, across a road reserve, Canoe Creek, and a road reserve, and along the eastern boundaries of Sections 3313 and 3312 to the northern boundary of Block V, Waiwhero Survey District; thence along the northern boundaries of that block and Block VI of the said survey district to the south-western corner of Block III, Waiwhero Survey District; thence along the western and northern boundaries of that block to the left bank of the Porarari River, and by said river to the north-western corner of Block IV, Waiwhero Survey District, and along the northern boundary of that block; thence along the northern boundary of Block I, Mawheraiti Survey District, 6000 links; thence in a south-easterly direction to the southern boundary of the said Block I, and along the said southern boundary to the south-western corner of the said Block I, 14300 links; thence along the eastern boundary of Block VIII, Waiwhero Survey District, to the northern boundary of Section 2991, and along that boundary produced to the right bank of Big River, and along the left bank of that river to the southern boundary of the said block; thence along that boundary to the north-eastern corner of Block XI, Waiwhero Survey District; thence along the eastern boundary of that block, and along the eastern boundary of Block XV of the said survey district, 8500 links; thence due west to the western boundary of the said Block XV, and

X; thence along the southern boundary of the said Block X, and along the southern boundary of Block IX, Waiwhero Survey District; thence due north by a line, 17500 links, to the southern boundary of Section 2998, and thence along the said southern boundary to the point of commencement. As the same is delineated on sheet 47, roll plan 450, deposited in the Head Office, Department of Lands and Survey, at Wellington.

All that area of Crown land comprising the whole of the Survey Districts of Awarua, Macfarlane, Barn Bay, Cascade, and Smoothwater, together with the whole of Block XVI, Hapuka Survey District, Blocks I, II, III, V, VI, VII, IX, X, XI, XIII, XIV, and XV, Arawata Survey District, and Blocks I, II, III, V, VI, VII, IX, X, XI, XIII, XIV, and XV, Jackson Survey District, and Blocks II, III, IV, V, VI, VII, VIII, XI, XII, XV, and XVI, and part of Blocks X and XIV, Gorge River Survey District, in the Westland Land District, being Reserve 1692, containing 413,500 acres, more or less. As the same is delineated on sheet 66, roll plan 450, deposited in the Head Office, Department of Lands and Survey, at Wellington.

Excepting therefrom Arawata Township, Town of Waitoto, Lake Ellery, Lake Mary, Lake Bux, Lake Clarke, Lake Leep, Lake Day, and part of Lake Nisson; and Sections 3, 4, 5, 29, 30, 290, 526, 527, 528, 530, 531, 532, 533, 534, 535, 539, 562, 2115, 2117, 2118, and 2119; Native Reserve 752, Native reserve (20 acres), and Native reserve (33 acres and 38 perches), Block I, Arawata Survey District; Native Reserve 755, Block III, Arawata Survey District; Sections 36, 37, 38, 39, 40, 41, 43, 44, 45, 47, 48, 51, 541, 548, 559, 560, and E.R. 169, Block VI, Arawata Survey District; Section 2236, Block X, Arawata Survey District; and Section 2530, Block XI, Cascade Survey District.

All that area of Crown land in Block IV, Arawata Survey District, in the Westland Land District, being Reserve 1691, containing by admeasurement 3,200 acres, more or less. Commencing at the north-eastern corner of Block IV, Arawata Survey District, and proceeding along the northern boundary of the said block to the Waitoto Lagoon; thence along the said lagoon and the Waitoto River to a point in line with the north-eastern boundary of a ferry reserve; thence to and along the said boundary and the south-eastern boundary of said reserve to the Waitoto River, and thence along the right bank of the said river to a point in line with the south-eastern boundary of Section 404; thence to and along the said boundary to the north-eastern corner of said section; thence due east by a right line to the eastern boundary of said Block IV; thence due north to the point of commencement. As the same is delineated on sheet 31, roll plan 450, deposited in the Head Office, Department of Lands and Survey, at Wellington.

All that area of Crown land in Blocks IX and XIII, Okuru Survey District, in the Westland Land District, being Reserve 1690, containing by admeasurement 1,550 acres, more or less. Commencing at the most southerly corner of Section 849, and proceeding along the south-western boundary of the said section produced to the sea-coast; thence along the sea-coast to the western boundary of Block XIII; thence due south along the said boundary, 4500 links; thence due east to the left branch of the Hapuka River; thence along the left bank of the said branch and the main Hapuka River to a point in line with the south-eastern boundary of Section 849; thence to and along the said boundary to the point of commencement. As the same is delineated on sheet 31, roll plan 450, deposited in the Head Office, Department of Lands and Survey, at Wellington.

All that area of Crown land in Blocks XII and XVI, Okuru Survey District, Blocks XIII, XIV, XV, and XVI, Mataketake Survey District, Block XIII, Clarke Survey District, Blocks I, II, III, and IV, Governor's Pass Survey District, and Block I, Haast Pass Survey District, in the Westland Land District, being Reserve 1689, containing by admeasurement 50,000 acres, more or less. Commencing at the most southerly corner of Reserve 175, and proceeding along the south-eastern boundary of the said reserve produced to the Haast River; thence along the left bank of the said river to a point in line with the north-western boundary of Reserve 174; thence to and along the said boundary and the south-western and south-eastern boundaries of the said reserve, the latter produced to the Haast River; thence again along the left bank of the said river to the eastern boundary of Block XIII, Clarke Survey District; thence along the said boundary, the eastern boundary of Block I, Haast Pass Survey District, across the Burke River to the north-western boundary of Section 819; thence along the north-western and south-western boundaries of said section to the eastern boundary of Block I, Haast Pass Survey District; thence along the said boundary and the southern boundaries of said block and Blocks IV, II, II, and I of Governor's Pass Survey District, the western boundary of said Block I, the southern boundary of Block XVI, the western boundaries of Blocks

XVI and XVII, Otumotu to the south-western boundary of Section 2519; thence along the said boundary, across a road reserve and the south-western boundaries of Sections 2520, 2521, across a road reserve and the southern and eastern boundaries of Section 2522, the latter produced to the Haast River; thence along the left bank of the said river to a point in line with the western boundary of Section 2625; thence to and along said boundary and the southern boundary of the said section and the southern and eastern boundaries of Section 2626, the latter produced to the Haast River; thence along the said river to a point in line with the north-western boundary of Section 2585; thence by said boundary and the south-western boundaries of Sections 2585 and 2586 and the southern and eastern boundaries of Section 2587, the latter produced to the Haast River; thence again along the left bank of the Haast River to a point in line with the north-western boundary of Reserve 175; thence to and along said boundary and the south-western boundary of said reserve to the point of commencement. As the same is delineated on sheet 31, roll plan 450, deposited in the Head Office, Department of Lands and Survey, at Wellington.

All that area of Crown land in Blocks X, XI, XIII, XIV, XV, XVI, Arnott Survey District, Blocks I, II, III, IV, V, VI, VII, IX, X, XI, XII, XIII, XIV, XV, XVI, Mataketake Survey District, Block XII, Okuru Survey District, and Block XIII, Clarke Survey District, in the Westland Land District, being Reserve 1688, containing by admeasurement 88,000 acres, more or less. Commencing at the north-western corner of Section 2528 and proceeding easterly along the northern boundary of said section and Section 880; thence along the north-eastern and south-eastern boundaries of Section 880 to the northern boundary of Education Endowment Reserve 121; thence along the northern, eastern, south-eastern, and south-western boundaries of said reserve to the south-eastern corner of Section 2667; thence along the north-eastern boundaries of said section and Section 2666 to its most northerly corner; thence along the north-western boundary of said section, across a road reserve, and along the north-western boundaries of Sections 2664, 2658, 2657, 2654, and 2653, the latter produced to the Haast River; thence along the right bank of the Haast River to the eastern boundary of Block XIII, Clarke Survey District; thence by the said boundary and the northern boundary of said block, the eastern and northern boundaries of Block XII, Mataketake Survey District, the eastern boundary of Block VII, Mataketake Survey District and the southern and eastern boundaries of Block IV to the Moeraki River; thence along the left bank of the said river to Perry Reserve 235; thence along the south-western boundary of the said section; thence to and along the northern boundary of Block IV, Mataketake Survey District to the western boundary of a national endowment area; thence by the said boundary to the mouth of the Moeraki River; thence along the sea-coast to the mouth of the Waita River; thence along the left bank of the said river to a point in line with the south-western boundary of Reserve 328; thence to and along the said boundary and the eastern boundary of said reserve to the northern boundary of Block I, Mataketake Survey District; thence along the said northern boundary and the western and southern boundaries of said block to the north-western boundary of Education Endowment Reserve 121; then along the said boundary and the northern boundary of said reserve and the western boundary of Section 2528 to the point of commencement. As the same is delineated on sheet 31, roll plan 450, deposited in the Head Office, Department of Lands and Survey, at Wellington.

Save and excepting thereout a national endowment area of 3,100 acres and all roads and tracks.

All that area of Crown land in Block VIII, Otumotu Survey District, Blocks I, II, III, V, VI, VII, VIII, IX, X, XI, XII, XIV, XV, XVI, Abbey Rocks Survey District, and Block XIII, Mount Douglas Survey District, in the Westland Land District, being Reserve 1687, containing 65,000 acres, more or less. Commencing at the most westerly corner of Section 905, and proceeding along the south-western boundaries of Sections 905 and 1733, the latter produced along a national endowment boundary to the western boundary of Section 2712; thence along the western, southern, and eastern boundaries of said section to the Paringa River; thence along the left bank of the said river to the eastern boundary of Block XII, Abbey Rocks Survey District; thence along said boundary to the north-west corner of Block XIII, Mount Douglas Survey District; thence by the northern, eastern, and southern boundaries of the said block and the southern boundary of Block XVI, Abbey Rocks Survey District, to the Moeraki River; thence along the right bank of the Moeraki River to the Main South Road; thence across the said road and again by the right bank of the said river to a point in line with the southern boundary of Native Reserve 318; thence to and along the said boundary and the eastern boundary of said reserve to its most northerly

corner; thence due west to the shores of Lake Moeraki; thence by the shores of Lake Moeraki and again by the right bank of the Moeraki River to the sea-coast; thence along the sea-coast to a point in line with the western boundary of Section 1834; thence to and along the said boundary and the southern boundary of the said section to a road reserve, and along that reserve to a point in line with the southern boundary of Section 1954; thence across the said road reserve to and along the southern boundary and the eastern boundary of the said section to the most southerly corner of Section 1952; thence along the south-easterly boundaries of Sections 1952, 1821, across a road reserve and a creek, and again a road reserve, and thence along the south-eastern, the north-eastern, and north-western boundaries of Section 1853, and the north-eastern and north-western boundaries of Section 1952, and the eastern boundary of Section 1834 produced to the sea-coast; thence along the sea-coast to the northern boundary of Block II, Abbey Rocks Survey District; thence along the northern boundaries of Blocks II and III, Abbey Rocks Survey District, to the north-western boundary of Section 884; thence along the western and southern boundaries of said section produced to the Paringa River; thence along the left bank of the said river to a point in line with the western boundary of Section 1493; thence to and along the western and south-western boundaries of said section to a road reserve; thence along the western side of said road reserve to a point in line with the south-western boundary of Section 1577; thence across the said road reserve to and along the south-western boundary of Section 1577 to the most northerly corner of Section 905; thence along the north-western boundary of the said section to the point of commencement. As the same is delineated on sheet 32, roll plan 450, deposited in the Head Office, Department of Lands and Survey, at Wellington.

Save and excepting Lakes Rasselas and Paringa, and Reserves 330 and 331, and all roads and tracks.

All that area of Crown land in Blocks III, IV, and VIII, Abbey Rocks Survey District, and Block I, Mount Douglas Survey District, in the Westland Land District, being Reserve 1686, containing by admeasurement 9,420 acres, more or less. Commencing at the most northerly corner of Native Reserve 319, proceeding along the north-easterly and south-eastern boundaries of said reserve, the latter produced, to the Paringa River; thence along the right bank of the said river to the northern side of the Main South Road; thence along the said roadside to the boundary of Block VIII, Abbey Rocks Survey District; thence along the said eastern boundary and 7000 links along the eastern boundary of Block IV, Abbey Rocks Survey District; thence along a national endowment reserve boundary to the northern boundary of Block I, Mount Douglas Survey District; thence due west along the said northern boundary and the northern boundaries of Blocks IV and III, Abbey Rocks Survey District, to the Paringa River; thence along the right bank of the said river to a point in line with the north-western boundary of Native Reserve 319; thence to and along the said boundary to the point of commencement. As the same is delineated on sheet 32, roll plan 450, deposited in the Head Office, Department of Lands and Survey, at Wellington.

All that area of Crown land in Blocks VII and XI, Bruce Bay Survey District, in the Westland Land District, being Reserve 1685, containing by admeasurement 940 acres, more or less. Commencing at the north-western corner of Section 890, and proceeding along its western boundary produced to the Makawhio River; thence along the right bank of the said river to a point in line with the northern boundary of Native Reserve 786; thence to and along the said northern boundary produced to the sea-coast; thence along the sea-coast to a point in line with the south-western boundary of Native Reserve 780; thence along the said boundary and the south-eastern and north-eastern boundaries of the said reserve, the latter produced to the sea-coast; thence to Big Rook Creek, and along the right bank of the said creek to the Manakiaua River; thence by the left bank of the said river to the west side of Hunt's Beach Road; thence by the said roadside to the north-eastern boundary of Section 890; and thence along the said boundary to the point of commencement. As the same is delineated on sheet 32, roll plan 450, deposited in the Head Office, Department of Lands and Survey, at Wellington.

All that area of Crown land in Block IV, Bruce Bay Survey District, and Blocks I and V, Karangarua Survey District, in the Westland Land District, being Reserve 1684, containing by admeasurement 1,325 acres, more or less. Commencing at the south-western corner of Block I, Karangarua Survey District, and proceeding in a south-easterly direction to the most westerly corner of Section 908; thence along the north-eastern boundaries generally of Sections 908 and 1962, Block V, Karangarua Survey District; thence along the left

bank of the said river to a point in line with the south-eastern boundary of Ferry Reserve 232; thence to and along the said boundary to the most southerly corner of said reserve; thence due south to the southern boundary of Block IV, Bruce Bay; thence due east to the point of commencement. As the same is delineated on sheet 32, roll plan 450, deposited in the Head Office, Department of Lands and Survey, at Wellington.

All that area of Crown land in Blocks I, II, III, V, VI, VII, IX, X, and XI, Karangarua Survey District, in the Westland Land District, being Reserve 1683, containing by admeasurement 39,500 acres, more or less. Commencing at the north-western corner of Block I, Karangarua Survey District, and proceeding south along the western boundary of said block to the Karangarua River; thence along the right bank of the said river to a point in line with the western boundary of Section 909; thence to and along the western and the north-western boundary of said section, across a road reserve, and again along the said north-western boundary and the north-western boundaries of Sections 913, 914, 915, the eastern boundary of Section 915, across Cook Road to Karangarua Road, along the north-eastern boundary of Reserve 337; thence by the south-eastern boundaries of the said reserve and Sections 917, 916, 912, and the eastern side of Copeland Road and the eastern boundary of Section 2574 to its south-east corner; thence by a right line to the north-east corner of Section 2575, and along the northern boundary of said section produced to the Karangarua River; thence by the right bank of the said river to the southern boundary of Block IX, Karangarua Survey District; thence by the southern boundaries of said Block IX, the southern boundary of Block X, the southern and eastern boundaries of Block XI, the eastern boundary of Block VII, and the eastern boundary of Block III, all in the Karangarua Survey District, to Cook River; thence along the left bank of the said river to the northern boundary of Block II, Karangarua Survey District; and thence due west to the point of commencement. As the same is delineated on sheet 32, roll plan 450, deposited in the Head Office, Department of Lands and Survey, at Wellington.

All that area of Crown land in Block XIII, Gillespie's Survey District, in the Westland Land District, being Reserve 1682, containing by admeasurement 550 acres, more or less. Commencing on the right bank of Ometamatea River at its mouth, and proceeding north along the sea-coast to the mouth of Cook River; thence along the left bank of the said river to a national-endowment-reserve boundary; thence due west to the Ometamatea River; and thence along the right bank of the said river to the point of commencement. As the same is delineated on sheet 32, roll plan 450, deposited in the Head Office, Department of Lands and Survey, at Wellington.

All that area of Crown land in Blocks XV and XVI, Wataroa Survey District, and Blocks I, II, III, IV, V, VI, VII, and VIII, Waitangitona Survey District, in the Westland Land District, being Reserve 1681, containing by admeasurement 51,800 acres, more or less. Commencing at the south-west corner of Block V, Waitangitona Survey District, and proceeding due east along the southern boundaries of said block and Blocks VI, VII, and VIII of the said survey district to the south-eastern corner of the said Block VIII, Waitangitona Survey District; thence due north along the eastern boundaries of Blocks VIII and IV of the said survey district, and for 16200 links along the eastern boundary of Block XVI, Wataroa Survey District; thence due west to the western boundary of the said block; thence due south to the south-eastern corner of Block XV, Wataroa Survey District; thence along the southern boundary of the said block to and across the Wataroa River; thence along the west bank of the said river to a point in line with the south-western boundary of Ferry Reserve 1244; thence to and along the said south-western boundary and across a road reserve to the eastern boundary of the Township of Rohutu; thence along the said eastern boundary to its south-eastern corner; thence along the southern boundary of Scenic Reserve 1195 to the Waitangitona River; thence along the right bank of the said river and the left bank of a creek to a point in line with the eastern boundary of Section 2814; thence along the eastern boundary of said section, across a road reserve, Gaunt Creek, and again a road reserve, and thence along the south-eastern boundary of Section 2815 and line produced across Darnley Creek; thence along the left bank of the said creek and the left bank of the Waitangitona River to a point in line with the southern boundary of Section 2532; thence to and along the said boundary and along the south-west boundaries generally of Sections 2532, 2181, and Scenic Reserve 1225, to the northern boundary of Block I, Waitangitona Survey District; thence along the said boundary to the north-west corner of the said block; thence south along the western boundaries of Blocks I and V of the said survey district to the point of commencement. As the same is delineated on sheet 33, roll plan 450, deposited

in the Head Office, Department of Lands and Survey, at Wellington.

Excepting therefrom Sections 2183 and 3169.

All that area of Crown land in Blocks X, XI, XII, XIII, XIV, XV, and XVI, Poerua Survey District, in the Westland Land District, being Reserve 1680, containing by admeasurement 32,150 acres, more or less. Commencing at the north-western corner of Block X, Poerua Survey District, and proceeding south along the western boundary of the said block, 17750 links; thence due west to the western boundary of Block IX of the said survey district; thence along the western boundary of the said Block IX to its south-western corner, and along the western boundary of Block XIII, 15500 links; thence due east to the left bank of the Lambert River; thence along the left bank of the said river to its junction with the Wanganui River; thence along the left bank of the said Wanganui River to the northern boundary of Block XI, Poerua Survey District; thence due west to the point of commencement. As the same is delineated on sheet 33, roll plan 450, deposited in the Head Office, Department of Lands and Survey, at Wellington.

All that area of Crown land in Block XIII, Wanganui Survey District, Block IV, Wataroa Survey District, and Block I, Poerua Survey District, in the Westland Land District, being Reserve 1679, containing by admeasurement 2,380 acres, more or less. Commencing at the north-western corner of Section 2246, and proceeding along its western boundary and across a road reserve to the northern boundary of Section 2250; thence along the said northern boundary across a road reserve, and along the northern boundary of Section 2249, across a road reserve, and again by the said northern boundary to a point in line with the north-eastern boundary of Section 2829; thence to and along that boundary, across a road reserve, and along the north-eastern boundary of Section 2830 to the northern boundary of Block IV, Wataroa Survey District; thence along the said northern boundary to its north-east corner, and along the northern boundary of Block I, Poerua Survey District, for 4000 links; thence in a north-easterly direction by a right line to the most westerly corner of Section 2267; thence by the south-western boundary of said section across Haddock Road, and by the western boundary of Section 169 and the northern boundaries of Sections 2247 and 2246, to the point of commencement. As the same is delineated on sheet 33, roll plan 450, deposited in the Head Office, Department of Lands and Survey, at Wellington.

All that area of Crown land in Blocks X, XI, and XV, Waimea Survey District, in the Westland Land District, being Reserve 1678, containing by admeasurement 6,500 acres, more or less. Commencing at the south-eastern corner of Section 3258 and proceeding along the eastern boundary of that section to the boundary of Section 3230; thence along the south-western boundary of said section for 1000 links; thence due south to the northern boundary of Block XV, Waimea Survey District; thence due east along said boundary to the north-eastern corner of said Block XV, Waimea Survey District; thence due south along the eastern boundary to the south-eastern corner of said Block XV, Waimea Survey District; thence due west for 17500 links; thence due north 10500 links; thence due west 7500 links to the western boundary of Block XV, Waimea Survey District; thence along said boundary to its north-western corner; thence west along the southern boundary of Block X, Waimea Survey District, to the east side of the Stafford-Chesterfield track; thence along the east side generally of said track to the south-western corner of Section 3258; thence along the southern boundary of said section to the point of commencement. As the same is delineated on sheet 48, roll plan 450, deposited in the Head Office, Department of Lands and Survey, at Wellington.

Save and excepting thereout the Township of Goldsbrough, Sections 2012, 1457, 1579, 1456, Callaghan's School-site, Reserve 137, and all roads and tracks.

All that area of Crown land in Blocks VI, VII, X, XIII, and XIV, Otira Survey District, in the Westland Land District, being Reserve 1677, containing by admeasurement 8,450 acres, more or less. Commencing at the south-western corner of Block XIII, Otira Survey District, and proceeding along its southern boundary to the left bank of the Rolleston River; thence along the said river bank to the eastern boundary of Block XIII, Otira Survey District; thence by a right line to the north-east corner of railway reserve; thence by the northern and western boundary of the said Grey-mouth-Otira Railway Reserve to the right bank of Kelly's Creek; thence along the said creek bank to a point in line with the western boundary of Section 802; thence to and along the said boundary and the northern boundary of the said section to the northern and western boundaries of Section 2038, and again along the Grey-mouth-Otira Railway Reserve to the south-western corner of Section 3166, and

along the north-western boundary of that section, and again by the said railway reserve to the eastern boundary of Section 2007; thence along that boundary and the eastern boundary of Section 3337, and again along the eastern boundary of the said Section 2007 to its south-eastern corner; thence due east 15600 links; thence due south 4000 links; thence south-west 31,400 links; thence due south to the northern boundary of Block XIV, Otira Survey District; thence along the said block boundary and the northern and eastern boundaries of Block XIII, Otira Survey District, to the point of commencement. As the same is delineated on sheet 49, roll-plan 450, deposited in the Head Office, Department of Lands and Survey, at Wellington.

Excepting therefrom Reserve No. 1105.

All that area of Crown land in Blocks VI, VII, VIII, IX, X, and XI, Turiwhate Survey District, in the Westland Land District, being Reserve 1676, containing by admeasurement 14,700 acres, more or less. Commencing at the south-western corner of Block X, Turiwhate Survey District, and proceeding in a north-easterly direction to the south-western corner of Block VIII, Turiwhate Survey District; thence along the southern boundary of the said block 18800 links; thence due north 7200 links; thence north-west to the southern boundary of Section 2396; thence 2200 links along the said southern boundary to the most westerly corner of said section, and 800 links along the north-western boundary of the said section, and again in a north-westerly direction to a point on the western boundary of Block VIII of the Turiwhate Survey District, 14800 links north of the south-western corner of the said Block VIII, Turiwhate Survey District; thence north-east to the Seven-mile Track, and along the southern side of that track to the south-eastern boundary of Section 2046, and along that boundary and the south-eastern boundaries of Sections 3302 and 1591, and across a road reserve to the Taipo River, and again a road reserve to the most easterly corner of Section 2081; thence along the southern boundary of that section and the eastern, southern, and western boundaries of Section 3191, and the southern boundaries of Section 2974, the latter produced to Griffin's Creek; thence along the right bank of the said creek to a point in line with the southern boundary of Section 3056; thence along that boundary produced across Harrington Creek, and along the left bank of the said creek to the south-eastern boundary of Section 2056; thence along that boundary and the eastern boundary of Section 2981, and along the said eastern boundary and the southern boundary of the said section to its most westerly corner; thence south-easterly 3400 links; thence south-westerly to the north-eastern boundary of Section 2204 at a point distant 1000 links from the north-eastern corner of the said section; thence along the said boundary and the south-easterly and south-westerly boundaries of the said section, the latter for 2400 links, again in a south-westerly direction to the northern boundary of Section 3069, and along the said northern boundary and the south-eastern boundary of the said section to the eastern boundary of Reserve 145; thence along the said reserve boundary to the southern boundary of Block IX, Turiwhate Survey District, and along that boundary to the point of commencement. As the same is delineated on sheet 49, roll plan 450, deposited in the Head Office, Department of Lands and Survey, at Wellington.

All that area of Crown land in Blocks V and IX, Turiwhate Survey District, in the Westland Land District, being Reserve 1675, containing by admeasurement 1220 acres, more or less. Commencing at Trig. N.D. on the north-eastern boundary of Reserve 145, and proceeding in a south-easterly direction along the said boundary 15000 links; thence in a north-easterly direction on bearing of about 55° 30', 9300 links; thence in a north-westerly direction to the western boundary of Block V, Turiwhate Survey District, 24200 links; thence along the said block boundary 5400 links to the north-eastern boundary of Reserve 145, and along the said boundary to the point of commencement. As the same is delineated on sheet 49, roll plan 450, deposited in the Head Office, Department of Lands and Survey, at Wellington.

All that area of Crown land in Blocks XII and XVI, Ahaura Survey District, and Block IV, Kopara Survey District, in the Westland Land District, being Reserve 1674, containing by admeasurement 9,050 acres, more or less. Commencing at the point of intersection of the western boundary of Block XII, Ahaura Survey District, with the left bank of the Ahaura River, then proceeding due south along the said western boundary and the western boundaries of Block XVI, Ahaura Survey District, and Block IV, Kopara Survey District, to the shores of Lake Ahaura; thence south-easterly and south-westerly along the shores of the said lake to the western boundary of Block IV, Kopara Survey District; thence due east for 18000 links; thence by a right line in a north-easterly direction to a point 4400 links due west of the north-eastern corner of the said Block IV, Kopara Survey

District; thence westerly along the northern boundary of Block IV, Kopara Survey District, 5000 links; thence due north to the Ahaura River; thence by the left bank of the said river to a point in line with the southern boundary of Section 1, Block XII, Ahaura Survey District; thence to and along the said southern boundary produced to the Ahaura River; thence along the left bank of the said river to point of commencement. As the same is delineated on sheet 34, roll plan 450, deposited in the Head Office, Department of Lands and Survey, at Wellington.

All that area of Crown land in Blocks XI, XII, and XVI, Mount Bonar Survey District, and Blocks IX, X, XIII, and XIV, Whitcombe Pass Survey District, in the Westland Land District, being Reserve 1673, containing by admeasurement 15,000 acres, more or less. Commencing at the north-eastern corner of Block XI, Mount Bonar Survey District, and proceeding due west to the Main South Road; thence generally along the east side of the said road to the Wanganui River; thence by the right bank of the said river to the eastern boundary of Block XIV, Whitcombe Pass Survey District; thence due north to the north-eastern corner of the said block; thence along the eastern boundary of Block X for 5000 links; thence due west to the western boundary of Block IX, Whitcombe Pass Survey District; thence by a right line to point of commencement. As the same is delineated on sheet 48, roll plan 450, deposited in the Head Office, Department of Lands and Survey, at Wellington.

All that area of Crown land in Blocks III, IV, VII, and VIII, Mount Bonar Survey District, Blocks I, II, V, and VI, Whitcombe Pass Survey District, and Block XIV, Totara Survey District, in the Westland Land District, being Reserve 1672, containing by admeasurement 38,500 acres, more or less. Commencing at the south-eastern corner of Block VI, Whitcombe Pass Survey District, and proceeding north along the eastern boundaries of Blocks VI and II to the Kakapotahi River; thence by the left bank of the said river to a point in line with the south-eastern boundary of Section 2291; thence to and along the said boundary and the southern boundaries of said section and Section 2292 to the western boundary of Block XIV, Totara Survey District; thence along the eastern boundary of the said block and the northern boundary of Block I, Whitcombe Pass Survey District, to Section 932; thence along the eastern boundaries of Sections 932 and 933 to the south-eastern corner of the latter section; thence from the said corner by a right line to the south-east corner of Section 2456; thence along the southern boundary of said section generally by the western boundaries of Sections 2456, 2455, 2429, across a road reserve, and 2428 to the northern boundary of Block IV, Mount Bonar Survey District; thence along the said northern boundary and the northern boundary of Block III, of the said survey district, to Scenic Reserve 1191; thence along the eastern and southern boundaries of said reserve to the Main South Road; thence along the east side of the said road to the north-west corner of Reserve 363; thence along the northern, eastern, and southern boundaries of the said reserve, and again by the said Main South Road to the north-eastern corner of Section 2346, and along the eastern boundaries generally of Section 2346 produced to Evans Creek; thence along the right bank of Evans Creek to a point in line with the eastern boundary of Section 2348; thence to and along the eastern boundary of said section across Karnbach Road, and along the eastern and southern boundary of Section 2349 to a point in line with the eastern boundary of Reserve 363A; thence across a road and along the said eastern and southern boundaries of the said section to the Main South Road, and along the eastern side of that road to the southern boundary of Block VII, Mount Bonar Survey District; thence along the southern boundary of that block and Block VIII, of the said survey district, and Blocks V and VI, Whitcombe Pass Survey District, to the point of commencement. As the same is delineated on sheet 48, roll plan 450, deposited in the Head Office, Department of Lands and Survey, at Wellington.

All that area of Crown land in Blocks XII, XI, XV, and XVI, of the Waitaha Survey District, in the Westland Land District, being Reserve 1671, containing by admeasurement 2,320 acres, more or less. Commencing at the south-western corner of Section 2193 and proceeding along the south-eastern boundary of said section, the south-eastern boundary of Scenic Reserve 1189, and the south-western boundary of Section 935 to the northern boundary of Block XVI, Waitaha Survey District; thence due west along the said block boundary 4,000 links; thence by a right line to a point 7500 links due north of the south-west corner of Scenic Reserve 1191; thence by the eastern boundary of said Scenic Reserve to the south-eastern corner of Scenic Reserve 1190; thence by the south-eastern, north-eastern, and north-western boundaries of said Reserve 1190 and the north-eastern boundary of Scenic Reserve 1191 to the north-east corner of said reserve; thence along the northern boundary of said reserve produced 4500 links; thence by a right line to

a point 13400 links due south of the north-east corner of Block XI, Waitaha Survey District; thence along the eastern boundary of said block and the western boundary of Scenic Reserve 1189 to the south-western boundary of said Reserve 1189; thence by the south-western boundaries of said reserve to the Main South Road; thence by the western side of the Main South Road to a point in line with the south-western boundary of Section 2193; thence to and along the south-western boundary of said section to the point of commencement. As the same is delineated on sheet 48, roll plan 450, deposited in the Head Office, Department of Lands and Survey, at Wellington.

All that area of Crown land in Blocks XII, XIII, XIV, XV, and XVI, Totara Survey District, and Blocks II and III, Whitecombe Pass Survey District, in the Westland Land District, being Reserve 1670, containing by admeasurement 27,400 acres, more or less. Commencing at the north-western corner of Block XII, Totara Survey District, and proceeding along the northern and eastern boundaries of said Block XII, Totara Survey District, to its south-western corner; thence by a right line produced through the south-western corner of Block XVI, Totara Survey District, to the Kakapohahi River; thence by the right bank of the said river and the left bank of Pollock Creek to a point in line with the north-eastern boundary of Section 2291; thence to and along the said boundary and the north-western boundary produced to the said river, and again by the said river to a point in line with the eastern boundary of Section 2294; thence along the north-eastern boundary of said section; thence by a line to the south-western boundary of Reserve 154; thence to and along the south-western boundary and along the south-eastern boundary of the said reserve to the northern boundary of Block XIII, Totara Survey District; thence by the northern boundaries of Blocks XIII, XIV, and XV, and the western boundary of Block XII, of the said survey district, to the point of commencement. As the same is delineated on sheet 48, roll plan 450, deposited in the Head Office, Department of Lands and Survey, at Wellington.

All that area of Crown land in Block V, Toaroha Survey District, in the Westland Land District, being Reserve 1669, containing by admeasurement 1,900 acres, more or less. Commencing at the south-western corner of Block V, Toaroha Survey District, and proceeding due east along the southern boundary of the said block to the Hokitika River; thence by the left bank of the said river to a point in line with the south-eastern boundary of Section 2376; thence to and along the said south-eastern and the south-western boundaries of Sections 2376 and 2339 and the south-eastern and south-western boundaries of Section 2338 to the western boundary of Block V, Totara Survey District; thence due south to the point of commencement. As the same is delineated on sheet 48, roll plan 450, deposited in the Head Office, Department of Lands and Survey, at Wellington.

All that area of Crown land in Blocks I, II, VI, and VII, Totara Survey District, in the Westland Land District, being Reserve 1668, containing by admeasurement 12,560 acres, more or less. Commencing at the north-western corner of Block VI, Totara Survey District, and proceeding south to the south-western corner of the said block, and along the southern boundary of said block to its south-eastern corner; thence due east along the southern boundary of Block VII, Totara Survey District, for 6000 links; thence due north to the northern boundary of said block; thence due west to the north-eastern corner of Block VI, Totara Survey District; thence due north along the eastern boundary of Block II, Totara Survey District, for 8000 links, and thence to the eastern boundary of the Borough of Ross; thence generally along the eastern boundary of said borough to the junction of Jones and Donnelly's Creeks; thence along the right bank of Jones Creek to a point in line with the south-western boundary of the Town of Ross; thence to and along the said boundary and thence generally by the south-western boundaries of the said town to the Main South Road; thence along the southern side of the Main South Road and the Ross Borough Endowment Reserve, and again along the Main South Road to the Mikonui River; thence along the right bank of said river to a point in line with the north-western boundary of Section 2846; thence along the north-eastern and eastern and south-western boundaries of said section, the latter produced to the Mikonui River; thence by the right bank of the said river to the southern boundary of Block I; thence due east to the point of commencement. As the same is delineated on sheet 48, roll plan 450, deposited in the Head Office, Department of Lands and Survey, at Wellington.

All that area of Crown land in Block VI, Kanieri Survey District, in the Westland Land District, being Reserve 1667, containing by admeasurement 910 acres, more or less. Commencing at the north-eastern corner of said Block VI, and proceeding due south along the eastern boundary of said block 13000 links; then due west 7000 links; thence due

north 13000 links to the northern boundary of said block; thence due east to the point of commencement. As the same is delineated on sheet 48, roll plan 450, deposited in the Head Office, Department of Lands and Survey, at Wellington.

All that area of Crown land in Block XVI, Waimea Survey District, and Block XIII, Hohonu Survey District, in the Westland Land District, being Reserve 1666, containing by admeasurement 730 acres, more or less. Commencing at the north-eastern corner of Block XVI, Waimea Survey District, and proceeding due west along the northern boundary of the said block to the Kumara-Springfield Main Road; thence along the eastern side of the said road to the settlement track; thence generally along the northern side of the said track to Section 619; thence along the western boundary of said section and Sections 620, 621, 622, 623, 624, 625, and 2704 to its north-western corner; thence along the northern boundary of Section 2704 to the western boundary of Block XVI, Waimea Survey District; thence due north to the point of commencement. As the same is delineated on sheet 48, roll plan 450, deposited in the Head Office, Department of Lands and Survey, at Wellington.

All that area of Crown land in Blocks XII and XVI, Hohonu Survey District, in the Westland Land District, being Reserve 1665, containing by admeasurement 1,840 acres, more or less. Commencing at the north-western corner of Section 871, and proceeding along the western boundary of the said section to a road reserve; thence along the western side of the said road reserve to the north-western corner of Section 870, Block XVI, Hohonu Survey District; thence along the western boundary of that section and Sections 2040 and 869 to the southern boundary of the said Block XVI; thence along the said southern and the eastern boundaries of the said block to the south-western boundary of Section 857; thence along that boundary and produced across a road reserve along the south-eastern side of the said road reserve to the point of commencement. As the same is delineated on sheet 47, roll plan 450, deposited in the Head Office, Department of Lands and Survey, at Wellington.

All that area of Crown land in Blocks XIV and XV, Hohonu Survey District, and Blocks II and III, Turiwhate Survey District, in the Westland Land District, being Reserve 1664, containing by admeasurement 16,400 acres, more or less. Commencing at the south-eastern corner of Section 2320, and proceeding along the western boundary of Block XIV, Hohonu Survey District, 6000 links; thence due east 12300 links; thence due north to the northern boundary of the said Block XIV; thence along the said block boundary and the northern boundary of Block XV, Hohonu Survey District, 31200 links; thence due south to the northern boundary of Block III, Turiwhate Survey District; thence along the said northern boundary and the eastern boundary of the said Block III to the north-western boundary of Section 2398; thence along the north-western boundary of that section and Scenic Reserve 919 to the north-western corner of the said reserve; thence to the north-western corner of Section 2205, and along the northern boundary of the said section to the western boundary of the said Block III; thence along the said block boundary 3200 links, and by a right line in a north-westerly direction to the south-eastern corner of Section 2381; thence along the eastern boundaries of that section and Sections 2380 and 2354 to the point of commencement. As the same is delineated on sheet 47, roll plan 450, deposited in the Head Office, Department of Lands and Survey, at Wellington.

All that area of Crown land in Blocks XI, XII, XV, and XVI, Kopara Survey District, in the Westland Land District, being Reserve 1663, containing by admeasurement 5,220 acres, more or less. Commencing at the south-eastern corner of Reserve 1575, and proceeding generally along the eastern boundary of the said reserve to the south-western corner of Section 1, Block XI, Kopara Survey District; thence along the south-eastern boundary of the said Section 1 and the south-western and south-eastern boundaries of Section 2582 produced to the left bank of the Haupiri River; thence along the said river bank 5800 links; thence due south to the southern boundary of Block XVI, Kopara Survey District, and along that boundary and the southern boundary of Block XV of the said survey district to the point of commencement. As the same is delineated on sheet 47, roll plan 450, deposited in the Head Office, Department of Lands and Survey, at Wellington.

All that area of Crown land in Block IX, Hohonu Survey District, in the Westland Land District, being Reserve 1662, containing by admeasurement 2,780 acres, more or less. Commencing at the south-eastern corner of Section 1860, and proceeding along the eastern boundary of that section across the Greenstone Road and the old Marsden Road, and again by the eastern boundary of the said section produced to the left bank of the Hohonu River; thence along the said river-bank to a point in line with the western boundary of Section 2054; thence to and along the said boundary and across

RELEASED UNDER THE OFFICIAL INFORMATION ACT

Greenstone Road to a point opposite the eastern boundary of the said Section 2054; thence to and along the said eastern boundary produced to the Hohonu River, and along the left bank of the said river to a point 7000 links east of the south-eastern corner of Section 2054; thence due south to the northern boundary of Section 2352, and along that section boundary and the southern boundary of Block IX, Hohonu Survey District, to the right bank of the Taramakau River; thence along the right bank of the said river to the western boundary of the said Block IX; thence along the said block boundary to the Hohonu River, and along the left bank of that river to a point in line with the western boundary of Section 2077; thence to and along that boundary and the south-western boundary of the said section, and along the southern boundary of Section 1860 to the point of commencement. As the same is delineated on sheet 47, roll plan 450, deposited in the Head Office, Department of Lands and Survey, at Wellington.

All that area of Crown land in Blocks V and VI, Hohonu Survey District, in the Westland Land District, being Reserve 1661, containing by admeasurement 7,000 acres, more or less. Commencing at the intersection of Blocks I, II, V, and VI, Hohonu Survey District, and proceeding along the northern boundary of the latter block 14000 links; thence due south to the southern boundary of the said Block VI; thence along the said southern boundary and the southern boundary of Block V, Hohonu Survey District, 28000 links in all; thence due north to the northern boundary of the said Block V, and along that boundary to the point of commencement. As the same is delineated on sheet 47, roll plan 450, deposited in the Head Office, Department of Lands and Survey, at Wellington.

All that area of Crown land in Blocks I, II, III, V, VI, VII, IX, and X, Kopara Survey District, in the Westland Land District, being Reserve 1660, containing by admeasurement 15,500 acres, more or less. Commencing at the south-western corner of Section 3264 and proceeding along the north-western boundary of the said section to a road; thence along the north-western side of the said road to the southern side of the Nelson Creek Kopara Road; thence along the said road to the shores of Lake Haupiri; thence along the northern, eastern, and southern shores of the said lake to a point in line with the eastern boundary of Reserve 1575; thence along the said reserve boundary to the north-western boundary of Section 6, and along that boundary and across the outlet creek of the said lake to the left bank of the Haupiri River; thence along the said river bank to the eastern boundary of Block VII, Kopara Survey District; thence along the said boundary and the eastern boundary of Block III of the said survey district to the shores of Lake Ahaura; thence along the southern, western, and northern shores of the said lake to the said eastern boundary of Block III; thence along the said block boundary 2500 links; thence due east to the eastern boundary of Block II of the said survey district, and thence by a right line to a point on the Nelson Creek Kopara Road 90000 links south of the northern boundary of the said Block II; thence along the said road to its junction with the Grey Valley-Taramakau Road, and along the eastern side of that road to the southern boundary of Block IX, Kopara Survey District; thence along that boundary to the south-western corner of Reserve 1575; thence generally by the eastern and northern boundaries of that reserve to a point in line with the south-western boundary of Section 3264; and thence to and along that boundary to the point of commencement. As the same is delineated on sheet 47, roll plan 450, deposited in the Head Office, Department of Lands and Survey, at Wellington.

All that area of Crown land in Block XVI, Greymouth Survey District, Blocks XIII and XIV, Arnold Survey District, and Blocks I and II, Hohonu Survey District, in the Westland Land District, being Reserve 1659, containing by admeasurement 6,140 acres, more or less. Commencing at the south-eastern corner of Reserve 130, and proceeding along the southern boundary and 4500 links along the western boundary of the said reserve; thence by a right line to the south-eastern corner of Section 1864; thence along the southern boundary of that section and across a road; thence along the western side of the said road to the south-eastern corner of Section 1618; thence along the southern and western boundaries of said section, and the western and northern boundaries of Section 1617, and the western boundary of Section 1598, and across a road to the south-eastern corner of Scenic Reserve 992; thence along the southern boundary of that reserve to the south-eastern corner of Section 1466; thence along the southern boundary of that section to the Sawyer's Creek Road; thence along the eastern side of the said road to the northern boundary of Section 1512, and along that boundary and the eastern and southern boundaries of the said section to and along the said roadside; thence across the said road to and along the southern boundary of Sec-

tion 1508; thence along the eastern and southern boundaries of Section 1546, and the eastern and southern boundaries of Section 1550, and the eastern boundary of Section 1863; thence along the northern and western boundaries of Section 1551, and the northern boundary of Section 1510, produced across the Sawyer's Creek Road, and by the eastern side of the said road to the southern boundary of Block XVI, Greymouth Survey District; thence along the said block boundary and along the eastern boundary of Block I, Hohonu Survey District, 5000 links; thence due east 43000 links; and thence northerly to the point of commencement. As the same is delineated on sheet 47, roll plan 450, deposited in the Head Office, Department of Lands and Survey, at Wellington.

All that area of Crown land in Block XIII, Ahaura Survey District, in the Westland Land District, being Reserve 1658, containing by admeasurement 1,120 acres, more or less. Commencing at the south-western corner of Block XIII, Ahaura Survey District, and proceeding north along the western boundary of the said block 16000 links; thence due east 7000 links; thence due south to the southern boundary of the said Block XIII and along the said southern boundary to the point of commencement. As the same is delineated on sheet 47, roll plan 450, deposited in the Head Office, Department of Lands and Survey, at Wellington.

All that area in Blocks IV, VII, and VIII, Mawheranui Survey District, and Blocks I, V, VI, VII, XI, and XII, Ahaura Survey District, in the Land District of Westland, being Reserve 1598, containing by admeasurement 13,240 acres, more or less. Commencing at the most easterly point of Section 73, Block IV, Mawheranui Survey District; bounded towards the north-west generally by said Section 73, a road reserve, Sections 2752 and 3147 of the said Block IV, and the production of the southern boundary-line of the latter section to left bank of Callighan's Creek; thence by that bank to a point in line with the south-eastern boundary of Section 3210 of the said Block IV; thence to and by that section, by Section 39 of the said Block IV, a road reserve, by Section 2748 of Block VIII, Mawheranui Survey District, by Sections 2902 and 27 of Block VII, Mawheranui Survey District, to the right bank of Nelson Creek; thence towards the south-west generally by the right bank of Nelson Creek and Gow's Creek No. 1, by the Ahaura Survey District, due north a distance of 14600 links; thence along south-western boundary of a national-endowment area 68000 links, and 22500 links to the south boundary of Block XI, Ahaura Survey District; thence towards the south along south boundaries of Blocks XI and XII, Ahaura Survey District, for 4000 links; thence due north to left bank of the Ahaura River; thence by the left bank of that river to the point of commencement. As the same is delineated on sheet 64, roll plan 450, deposited in the Head Office, Department of Lands and Survey, at Wellington.

Save and excepting Sections 33, 5, 16, 175, and 11, Block I, Ahaura Survey District; Sections 1, 2, 2967, and 9 of Block V, Ahaura Survey District; and Section 5 of Block VI, Ahaura Survey District, which are within the above-described boundaries.

All that area in Block III, Ahaura Survey District, Westland Land District, being Reserve 1597, containing by admeasurement 2,000 acres, more or less. Commencing at the north-western corner of Block III, Ahaura Survey District, and proceeding due south along the western boundary of the said Block III for 10000 links; thence by a line due east to Waipuna Creek; thence by the left bank of the said creek to the northern boundary of Block III, Ahaura Survey District; thence due west to the point of commencement. As the same is delineated on sheet 52, roll plan 450, deposited in the Head Office, Department of Lands and Survey, at Wellington.

All that area in Blocks I and II, Ahaura Survey District, Westland Land District, being Reserve 1596, containing by admeasurement 2,500 acres, more or less. Commencing at the north-eastern corner of Section 3042; bounded towards the north by Blocks XIII and XIV, Mawheraiti Survey District, to a point 15000 links due east of the south-western corner of said Block XIV; thence due south to Orwell Creek; thence by said creek to boundary of Section 2, Block II, Ahaura Survey District; thence towards the south and west generally by Sections 2, 3154A, 2904, 3194, 3018, 32, 35, and 3042 to the point of commencement. As the same is delineated on sheet 53, roll plan 450, deposited in the Head Office, Department of Lands and Survey, at Wellington.

All that area in Blocks II, V, VI, and IX, Mawheranui Survey District, in the Westland Land District, being Reserve 1595, containing by admeasurement 3,430 acres. Commencing at the most northerly point of Section 2391, Block V, Mawheranui Survey District; thence by the eastern boundaries of the said Section 2391 to Section 9, Block IX, Mawheranui Survey District; thence by northern boundaries of Sections 9 and 17A, and western and north-eastern boundaries of Section 12, and eastern boundary of Sections 12 and 11 to Native Reserve 1; thence by the western and northern

boundaries of said Native Reserve 1 to Section 2415, by western boundaries of Sections 2415, a road, Sections 2414, 2413, and the northern boundary of Section 2413 and a road to Ngahero-Blackball Railway, and by said railway to Section 3, Block II, Mawheranui Survey District; thence by southern and western boundaries of said Section 3, and western boundary of Section 1 to the most easterly point of the area first described in section 74 of the Reserves and other Lands Disposal and Public Bodies Empowering Act, 1912; thence bounded towards the north-west by the said area to the western boundary of Block II, Mawheranui Survey District; thence due south by block boundaries to a point in line with the northern boundary of Section 2391, and thence to the point of commencement. As the same is delineated on sheet 56, roll plan 450, deposited in the Head Office, Department of Lands and Survey, at Wellington.

All that area in Blocks I, V, VI, IX, X, and XIII, Mawheraiti Survey District, and Block XII, Waiwhero Survey District, in the Westland Land District, being Reserve 1594, containing by admeasurement 20,325 acres, more or less. Commencing at a point 64 chains due east of the north-western corner of Block I, Mawheraiti Survey District; thence due east to the western boundary of Section 1, Block XIII, Maimai Survey District; thence by western and southern boundaries of the said Section 1 and southern boundary produced to the right bank of the Rough River; thence by said bank to a point in line with the south-western boundary of Section 1, Block I, Mawheraiti Survey District; thence to and by southern and western boundaries of the said Section 1, and by Sections 2 and 3, Block VI, of the said survey district, to the right bank of the said river; thence by said bank to a point in line with north-western boundary of Section 3170, Block X, Mawheraiti Survey District; thence to and by north-western boundaries of Sections 3170, 25, 24, 23, 22, and 180 of the said Block X, by Section 257, a road reserve, again by Sections 257 and 3; thence by a right line to the most northerly corner of Section 17; thence by the north-western boundaries of Sections 17, 16, 15, Block IX, in the said survey district; thence by a road reserve, Sections 14 and 13, Block XIII, said survey district; thence by a right line to the most northerly point of Reserve 761 of the said block; thence by the north-western boundary of Reserve 761, a road reserve, Sections 2554, 205, 206, and 208 of the last-mentioned block to the easternmost corner of Section 15, Block XVI, Waiwhero Survey District; thence by the north-eastern boundary of said Section 15 to and by the eastern boundary of that block and the southern boundary of Block XII, Waiwhero Survey District, to the north-eastern boundary of Section 17, Block XVI aforesaid; thence by that boundary, a road, by Sections 16, 14, 13, 3121, 3167, 3300 of the said Block XII; thence by Section 3296, Block VIII, Waiwhero Survey District, by Sections 3340 and 2991, Block V, Mawheraiti Survey District, to the western boundary of the said Block V; thence by the western boundary of said Block V to its north-western corner; thence due east for a distance of 14200 links; and thence by a right line to the point of commencement. As the same is delineated on sheet 62, roll plan 450, deposited in the Head Office, Department of Lands and Survey, at Wellington.

Save, and excepting Section 2762, Block IX, Mawheraiti Survey District, which is within the above-described boundaries.

All that area in Blocks XII, XV, and XVI, in Waiwhero Survey District, Westland Land District, containing by admeasurement 6,235 acres, more or less, being Reserve 1593. Commencing at the north-western corner of Block XII, Waiwhero Survey District: bounded by the western boundary of said Block XII and by the western boundary of Block XVI, Waiwhero Survey District, for 32800 links; thence by a right line due west to Moonlight Creek; thence by the left bank of Moonlight Creek to the southern boundary of Block XV; thence by the said south boundary to a road reserve along the western boundary of Section 3144; thence by said road reserve to a point in line with the northern boundary of Section 3144; thence across Baxter's Creek, again by road reserve, and by the northern boundary of Section 3144 to the western boundary of Section 3119; thence by the western boundaries of said Section 3119 and Section 3120 to the north-western corner of Section 3120; thence along the northern boundary of the said Section 3120 produced to the right bank of Caledonian Creek; thence along Caledonian Creek to its junction with Shellback Creek, following that Creek until it crosses the western boundary of Section 3139; thence along the western and northern boundaries of Section 3139 to the south-western corner of Section 13; thence along the western and northern boundaries of Section 13 to the south-western corner of Section 10; thence by the western boundary of Section 10 to the southern boundary of Section 11; thence by the southern and western boundaries of Section 11 and the western and northern boundaries of Section 12 by road reserve across Slaty Creek, and again by road reserve to the western boundary of Section 15;

thence by the western boundary of Section 15 and the western and northerly boundaries of Section 16, the latter produced to Big River; thence by the right bank of Big River to the northern boundary of Block XII, Waiwhero Survey District; thence along the said northern block boundary to point of commencement. As the same is delineated on sheet 57, roll plan 450, deposited in the Head Office, Department of Lands and Survey, at Wellington.

Save and excepting Sections 3, 4, and 12.

All that area in the Westland Land District, containing by admeasurement 8,336 acres, more or less. Commencing at the north-east corner of Section 2595, Block II, Punakaiki Survey District; thence due south to the south-eastern corner of Section 2597, Block II, Waiwhero Survey District; thence west generally to the most southerly corner of said Section 2597; thence westerly across the Punakaiki River to the most easterly point of Tupapaku Road; thence generally southerly and westerly along the southern side of the said road to its intersection with the eastern boundary of Section 3310, Block I, Waiwhero Survey District; thence by said Section 3310 and Section 3311 of the said Block I; thence across Maher's Creek and by Section 2799; thence by the southern boundary of Block I, Waiwhero Survey District; thence by the southern and eastern boundaries of Block II, Waiwhero Survey District, by the southern boundary of Block II, Punakaiki Survey District, to the left bank of the Porarari River; thence by the said bank of the Porarari River to a point in line with the eastern boundary of Section 2595 aforesaid; thence by a line due south to the point of commencement. As the same is delineated on sheet 58, roll plan 450, deposited in the Head Office, Department of Lands and Survey at Wellington.

MARLBOROUGH LAND DISTRICT.

All that land in the Marlborough Land District situated in Blocks VIII, IX, X, XI, Heringa Survey District, Blocks I to VII, IX to XI, and XIV, Pine Valley Survey District, and IX and XIII, Wakamarina Survey District, containing an area of 46,500 acres, more or less. Commencing on the Pelorus River at the north-eastern corner: bounded towards the east generally by Sections 24, 23, 22, and 5, Block IX, and Section 1, Block XIII, Wakamarina Survey District, and by the boundaries of the reserve for the growth and preservation of timber; towards the south generally by the reserve for the growth and preservation of timber to the Nelson Land District; thence towards the south-west and north-west generally by the said land district to the confluence of the Heringa River with the Pelorus River; thence towards the north generally by the Pelorus River to the point of commencement. As the said land is shown in red outlines as No. 1 on sheet 30 of roll plan 450, deposited in the Head Office, Department of Lands and Survey, at Wellington.

All that area situated in Blocks IV and VIII, Pine Valley Survey District, containing an area of 3,450 acres, more or less. Commencing at the northern corner at a point bearing 238° 22' 30" 4690 links from S.T. XIII: bounded to the east by a right line running due south to the reserve for the growth and preservation of timber; thence towards the south and west generally by the said reserve to the point of commencement. As the same is delineated in red outline on the plan aforesaid and numbered 2.

All that land situated in Blocks XI to XVI and XVIII, Pine Valley Survey District, Block I, Mount Olympus Survey District, and Blocks I to IX, Patriarch Survey District, containing an area of 37,000 acres, more or less. Commencing at Mount Rintoul, in Block II, Patriarch Survey District: bounded towards the east by a right line bearing 100°, 8000 links, being the western boundary of the reserve for the growth and preservation of timber; thence towards the north generally by the aforesaid reserve to the north-western boundary of Small Grazing-run 159, Block XIII, Pine Valley Survey District; thence towards the east and south generally by Small Grazing-runs 159, 126, 125, Sections 8, 14, and 13, Small Grazing-runs 124, 152, 151, Sections 4 and 5, Block XVI, Pine Valley Survey District; Small Grazing-runs 121, 122, 123, and Run 152 to the Goulter River, by the Goulter River to its confluence with the Ward's Pass Stream, and by the Ward's Pass Stream to Ward's Pass; thence towards the west generally by the summit of the range to Bishop's Cap; thence again towards the north by the said summit to Mount Rintoul, the point of commencement. As delineated in red outline on the map aforesaid and numbered 3.

All that land in Block XV, Wakamarina Survey District, containing an area of 300 acres, more or less. Commencing at the westernmost corner of Section 5, Block XV, Wakamarina Survey District: bounded to the east generally by Sections 5, 2, and 4, said Block XV, to the south by Section 1, Block XV, and to the west to the reserve for the growth and preservation of timber to the point of commencement. As delineated in red outline on the map aforesaid and numbered 4.

RELEASED UNDER THE OFFICIAL INFORMATION ACT

All that land situated in Blocks I and II in Upper Wakatipu and Dart Survey Districts, and being numbered 33, and shown bordered red on sheets 10 and 11, roll map 450, and deposited in the Head Office, Department of Lands and Survey, at Wellington.

All that area of forest in the Otago Land District, containing by admeasurement 928 acres 2 roods 32 perches, more or less, and situated in Run 18, and being numbered 39, and shown bordered red on sheet 10, roll map 450, and deposited in the Head Office, Department of Lands and Survey, at Wellington.

All that area of forest in the Otago Land District, containing by admeasurement 850 acres, more or less, and situated in Runs 346b, 346c, and Reserve C, and being numbered 40, and shown bordered red in sheet 10, roll map 450, and deposited in the Head Office, Department of Lands and Survey, at Wellington.

All that area of forest in the Otago Land District, containing by admeasurement 8,800 acres, more or less, and situated in Runs 417 and 418, and being numbered 41 and 41A, and shown bordered red on sheets 12 and 11, roll map 450, and deposited in the Head Office, Department of Lands and Survey, at Wellington.

All that area of forest in the Otago Land District, containing by admeasurement 4,800 acres, more or less, and situated in Runs 417 and 419, and being numbered 42, and shown bordered red on sheet 11, roll map 450, and deposited in the Head Office, Department of Lands and Survey, at Wellington.

All those areas of forest in the Otago Land District, containing by admeasurement 3,700 acres, more or less, and situated in Run 338A, and being numbered 15, 16, 17, and 18, and shown bordered red on sheet 17, roll map 450, and deposited in the Head Office, Department of Lands and Survey, at Wellington.

All that area of forest in the Otago Land District, containing by admeasurement 6,800 acres, more or less, and situated in Run 522, and being numbered 43, and shown bordered red on sheets 6 and 13, roll map 450, and deposited in the Head Office, Department of Lands and Survey, at Wellington.

All those areas of forest in the Otago Land District, containing by admeasurement 13,600 acres, more or less, and situated in Run 522, and being numbered 44 and 44A, and shown bordered red on sheets 14 and 15, roll map 450, and deposited in the Head Office, Department of Lands and Survey, at Wellington.

All that area of forest in the Otago Land District, containing by admeasurement 4,500 acres, more or less, and situated in Runs 458 and 468, and being numbered 45, and shown bordered red on sheet 15, roll map 450, and deposited in the Head Office, Department of Lands and Survey, at Wellington.

All that area of forest in the Otago Land District, containing by admeasurement 6,000 acres, more or less, and situated in Runs 465 and 333, and being numbered 49 and 50, and shown bordered red on sheet 16, roll map 450, and deposited in the Head Office, Department of Lands and Survey, at Wellington.

All those areas of forest in the Otago Land District, containing by admeasurement 2,300 acres, more or less, and situated in Run 202, and being numbered 1, 2, 3, 4, 5, and 6, and shown bordered red on sheet 18, roll map 450, and deposited in the Head Office, Department of Lands and Survey, at Wellington.

All that area of forest in the Otago Land District, containing by admeasurement 20,800 acres, more or less, and situated in Runs 179, 163A, 503, 140B, 140A, and being numbered 7, and shown bordered red on sheet 18, roll map 450, and deposited in the Head Office, Department of Lands and Survey, at Wellington.

All those areas of forest in the Otago Land District, containing by admeasurement 6,500 acres, more or less, and situated in Runs 163A, 179, 163, and 178, and being numbered 8, 9, 10, 11, 12, 13, and 14, and shown bordered red on sheet 18, roll map 450, and deposited in the Head Office, Department of Lands and Survey, at Wellington.

OTAGO LAND DISTRICT.

All that area of forest in the Otago Land District, containing by admeasurement 23,400 acres, more or less, and situated in Lake County, and being numbered 32, and shown bordered red on sheets 1 and 2, roll map 450, and deposited in the Head Office, Department of Lands and Survey, at Wellington.

All that area of forest in the Otago Land District, containing by admeasurement 31,400 acres, more or less, and situated in Martin's Bay, Caples, Hollyford, and Greenstone Survey Districts, and being numbered 33, and shown bordered red on sheets 1, 3, 4, 5, and 7, roll map 450, and deposited in the Head Office, Department of Lands and Survey, at Wellington.

All that area of forest in the Otago Land District, containing by admeasurement 24,500 acres, more or less, and situated in Martin's Bay and Hollyford Survey Districts, and being numbered 34, and shown bordered red on sheets 3 and 4, roll map 450, and deposited in the Head Office, Department of Lands and Survey, at Wellington.

All that area of forest in the Otago Land District, containing by admeasurement 31,500 acres, more or less, and situated in Humboldt, Hollyford, Humboldtside, and Martin's Bay Survey Districts, and being numbered 35, and shown bordered red on sheets 8, 6, 4, and 3, roll map 450, and deposited in the Head Office, Department of Lands and Survey, at Wellington.

All that area of forest in the Otago Land District, containing by admeasurement 3,000 acres, more or less, and situated in Humboldtside Survey District, and being numbered 36, and shown bordered red on sheet 8, roll map 450, and deposited in the Head Office, Department of Lands and Survey, at Wellington.

All that area of forest in the Otago Land District, containing by admeasurement 28,000 acres, more or less, and situated in Humboldt, Dart, and Earnslaw Survey Districts, and being numbered 37, and shown bordered red on sheets 6, 9, and 10, roll map 450, and deposited in the Head Office, Department of Lands and Survey, at Wellington.

All that area of forest in the Otago Land District, containing by admeasurement 10,400 acres, more or less, and

SOUTHLAND LAND DISTRICT.

All that area of land in the Southland Land District containing by estimation 42,200 acres, being all the bush-clad Crown land in Blocks 1, 2, 4, 5, 6, 7, 8, 9, 11, 12, 13, 16, 17, 18, 19, and 20, Anglem Survey District, which has not been set aside for any other purposes.

All that area containing by estimation 16,100 acres being all the bush-clad Crown land in Blocks 2, 3, 4, 6, 8, and 15, Paterson Survey District, which has not been set aside for any other purpose.

All that area containing by estimation 35,000 acres, being all the bush-clad Crown land in Blocks 1, 7, 8, 9, 10, 11, 12, 13, and 14, Mason Survey District, which has not been set aside for any other purpose.

All that area containing by estimation 4,350 acres, being all the bush-clad Crown land in Blocks 2 and 7, Lords River Survey District which has not been set aside for any other purpose.

All that area containing by estimation 8,440 acres, being all the bush-clad Crown land in Blocks 1, 2, 3, 10, and 11, Pegasus Survey District, which has not been set aside for any other purpose.

All that area containing by estimation 10,550 acres, being all bush-clad Crown land within the Southland Land District, in the Greenstone Survey District, which has not been set aside for any other purpose.

All that area containing by estimation 11,500 acres, being all the bush-clad Crown land in the Clintonside Survey District north of the Otago Mining District boundary which has not been set aside for any other purpose.

All that area containing by estimation 1,900 acres, being all the bush-clad Crown land in Run 441, Manapouri Survey District, which has not been set aside for any other purpose.

All that area containing by estimation 2,000 acres, being all the bush-clad Crown land in Cleughearn Survey District which has not been set aside for any other purpose.

All that area containing by estimation 23,600 acres, being all the bush-clad Crown land in Blocks 1, 3, 5, 6, 8, 9, 10, and 11, Monowai Survey District, which has not been set aside for any other purpose.

All that area containing by estimation 34,000 acres, being all the bush-clad Crown land in Blocks 1, 4, 5, 6, 8, 9, 10, 11, and 12, Preservation Survey District, which has not been set aside for any other purpose.

All that area containing by estimation 72,600 acres, being all the bush-clad Crown land in the Hakapoua Survey District which has not been set aside for any other purpose.

All that area containing by estimation 23,600 acres, being all the bush-clad Crown land in Blocks 1, 2, 5, 6, 9, 12, and 13, Rowallan Survey District, which has not been set aside for any other purpose.

All that area containing by estimation 68,000 acres, being all the bush-clad Crown land in Waitutu Survey District which has not been set aside for any other purpose.

All that area containing by estimation 11,900 acres, being all the bush-clad Crown land in Blocks 4, 5, 6, 7, and 8, Gap Survey District, which has not been set aside for any other purpose.

All that area containing by estimation 8,100 acres, being all the bush-clad Crown land in Blocks 2, 3, 4, 5, 6, 13, 14, 16, and 17, Waikaia Survey District, which has not been set aside for any other purpose.

As all the foregoing areas are shown on sheets 19 to 27 inclusive, of roll map 450, deposited in the Head Office, Department of Lands and Survey, at Wellington, and thereon coloured red.

Given under the hand of His Excellency the Right Honourable Arthur William de Brito Savile, Earl of Liverpool, Member of His Majesty's Most Honourable Privy Council, Knight Grand Cross of the Most Distinguished Order of Saint Michael and Saint George, Knight Grand Cross of the Most Excellent Order of the British Empire, Member of the Royal Victorian Order, Knight of Grace of the Order of Saint John of Jerusalem, Governor-General and Commander-in-Chief in and over His Majesty's Dominion of New Zealand and its Dependencies; and issued under the Seal of the said Dominion, at the Government House at Wellington, this twenty-ninth day of April, in the year of our Lord one thousand nine hundred and nineteen.

F. H. D. BELL,
Commissioner of State Forests

Approved in Council.

F. W. FURBY,
Acting Clerk of the Executive Council.

GOD SAVE THE KING!

Proclaiming Road-lines laid out through Portion of Arapawani No. 2 Block, and adjoining Arapawani No. 1 Block, to be Public Roads.

[L.s.] LIVERPOOL, Governor-General.

A PROCLAMATION.

WHEREAS the parcels of land described in the Schedule hereto were, by an order of the Native Land Court made on the twenty-fourth day of August, one thousand nine hundred and seventeen, duly laid out as road-lines, in pursuance of section forty-eight of the Native Land Amendment

Act, 1914, and whereas one month's notice in writing of the intention to proclaim the said road-lines as public roads has been given by the Surveyor-General to the local authority of the district concerned, in terms of section fifteen of the Native Land Amendment Act, 1914:

And whereas it is now expedient that the said road-lines should be proclaimed as public roads:

Now, therefore, I, Arthur William de Brito Savile, Earl of Liverpool, the Governor-General of the Dominion of New Zealand, in pursuance and exercise of the powers conferred by section forty-eight of the Native Land Amendment Act, 1913, do hereby proclaim as public roads the road-lines described in the Schedule hereto.

SCHEDULE.

APPROXIMATE AREAS of each of the road-lines proclaimed:—

A.	R.	P.	Description
33	2	0	Portion of Arapawani Block No. 2, Block XIV, Moeangiangi Survey District.
7	0	28	Adjoining Arapawani Block No. 1, Block XVI, Maungaharuru Survey District.

In the Hawke's Bay Land District; as the same are more particularly delineated on the plans marked L. and S. 5/117A and B, deposited in the Head Office, Department of Lands and Survey, at Wellington, and thereon coloured red.

Given under the hand of His Excellency the Right Honourable Arthur William de Brito Savile, Earl of Liverpool, Member of His Majesty's Most Honourable Privy Council, Knight Grand Cross of the Most Distinguished Order of Saint Michael and Saint George, Knight Grand Cross of the Most Excellent Order of the British Empire, Member of the Royal Victorian Order, Knight of Grace of the Order of Saint John of Jerusalem, Governor-General and Commander-in-Chief in and over His Majesty's Dominion of New Zealand and its Dependencies; and issued under the Seal of the said Dominion, at the Government House at Wellington, this thirtieth day of April, in the year of our Lord one thousand nine hundred and nineteen.

D. H. GUTHRIE,
Minister of Lands.

GOD SAVE THE KING!

Settlement Land set apart for Disposal by way of Sale or Lease to Discharged Soldiers, under Special Tenures, in the Otago Land District.

[L.s.] LIVERPOOL, Governor-General

A PROCLAMATION.

IN pursuance of the power and authority conferred upon me by section four of the Discharged Soldiers Settlement Act, 1915, I, Arthur William de Brito Savile, Earl of Liverpool, the Governor-General of the Dominion of New Zealand, do hereby proclaim and declare that the area of settlement land described in the Schedule hereto shall be and the same is hereby set apart and declared open for disposal by way of sale or lease to discharged soldiers, under special tenures, in the manner provided in the said Act.

SCHEDULE.

OTAGO LAND DISTRICT.—SETTLEMENT LAND.

Awamoa Settlement.

ALLOTMENT No. 70, Awamoa Estate: Area, 112 acres 2 roods 7 perches.

Given under the hand of His Excellency the Right Honourable Arthur William de Brito Savile, Earl of Liverpool, Member of His Majesty's Most Honourable Privy Council, Knight Grand Cross of the Most Distinguished Order of Saint Michael and Saint George, Knight Grand Cross of the Most Excellent Order of the British Empire, Member of the Royal Victorian Order, Knight of Grace of the Order of Saint John of Jerusalem, Governor-General and Commander-in-Chief in and over His Majesty's Dominion of New Zealand and its Dependencies; and issued under the Seal of the said Dominion, at the Government House at Wellington, this twenty-ninth day of April, in the year of our Lord one thousand nine hundred and nineteen.

D. H. GUTHRIE,
Minister of Lands.

"RELEASED UNDER THE OFFICIAL INFORMATION ACT"

State Forests Set Apart as Open Indigenous State Forests

PURSUANT to section 63D of the Forests Act 1949, (as substituted by section 19 of the Forests Amendment Act 1976) I, Venn Spearman Young, Minister of Forests, hereby set apart the following State forests in the Rotorua Conservancy of the New Zealand Forest Service as open indigenous State forests for the purpose of public recreation from the date of publication hereof, PROVIDED that all or part of any such open indigenous State Forest may be closed by the Conservator of Forests for the Rotorua Conservancy in times of danger from fire or forest operations, such closures and their durations to be notified by advertisement in at least one daily newspaper circulating in the locality of the forest concerned and/or by signposts erected alongside the forest or part of forest being closed:

Rotoma State Forest, situated in the Whakatane County;
Awakeri State Forest, situated in the Whakatane County;
Otanewainuku State Forest, situated in the Tauranga County;

Urutawa State Forest, situated in the Opotiki County;
Waikareiti State Forest, part situated in the Waikohu County, part in the Wairoa County;

Maungatahoe State Forest, situated in the Wairoa County;
Wharekopae State Forest, situated in the Waikohu County;

and
Moanui State Forest, situated in the Waikohu County.

Dated at Wellington this 29th day of November 1978.

VENN YOUNG, Minister of Forests.

(F.S. 9/0/15)

State Forests Set Apart as Open Indigenous State Forests

PURSUANT to section 63D of the Forests Act 1949, (as substituted by section 19 of the Forests Amendment Act 1976) I, Venn Spearman Young, Minister of Forests, hereby set apart the following State forests in the Nelson Conservancy of the New Zealand Forest Service as open indigenous State forests for the purpose of public recreation from the date of publication hereof, PROVIDED that all or part of any such open indigenous State Forest may be closed by the Conservator of Forests for the Nelson Conservancy in times of danger from fire or forest operations, such closures and their durations to be notified by advertisement in at least one daily newspaper circulating in the locality of the forest concerned and/or by signposts erected alongside the forest or part of forest being closed:

Mount Robertson State Forest, situated in the Marlborough County;

Queen Charlotte State Forest, situated in the Marlborough County;

Uruti Bay State Forest, situated in the Marlborough County;
Ocean Bay State Forest, situated in the Marlborough County;

Mount Stokes State Forest, situated in the Marlborough County;

Mount Frederick State Forest, situated in the Buller County; and

Maimai State Forest, situated in the Inangahua County;

AND I hereby set apart the following State forests in the Nelson Conservancy of the New Zealand Forest Service as open indigenous State forests except those areas signposted within which from time to time logging operations are being conducted:

Big Bush State Forest, situated in the Waimea County;

Matiri State Forest, situated in the Waimea County;

Howard State Forest, situated in the Waimea County;

Tutaki State Forest, situated in the Waimea County;

Matakitaki State Forest, situated in the Waimea County;

Owen State Forest, situated in the Waimea County;

Orikaka State Forest, situated in the Buller County;

Mokihinui State Forest, situated in the Buller County;

Ohikanui State Forest, situated in the Buller County;

Charleston State Forest, situated in the Buller County;

Maruia State Forest, part situated in the Inangahua County, part in the Waimea County;

Waitahu State Forest, situated in the Inangahua County;

Inangahua West State Forest, situated in the Inangahua County;

Inangahua East State Forest, part situated in the Inangahua County, part in the Buller County;

Hukawai State Forest, situated in the Inangahua County;

Tawaihi State Forest, situated in the Inangahua County; and

Rainbow State Forest, situated in the Marlborough County.

Dated at Wellington this 29th day of November 1978.

VENN YOUNG, Minister of Forests.

(F.S. 9/0/15)

State Forests Set Apart as Open Indigenous State Forests

PURSUANT to section 63D of the Forests Act 1949, (as substituted by section 19 of the Forests Amendment Act 1976) I, Venn Spearman Young, Minister of Forests, hereby set apart the following State forests in the Southland Conservancy of the New Zealand Forest Service as open indigenous State forests for the purpose of public recreation from the date of publication hereof, PROVIDED that all or part of any such open indigenous State Forest may be closed by the Conservator of Forests for the Southland Conservancy in times of danger from fire or forest operations, such closures and their durations to be notified by advertisement in at least one daily newspaper circulating in the locality of the forest concerned and/or by signposts erected alongside the forest or part of forest being closed:

Ahuriri State Forest, situated in the Waitaki County;

Hawea State Forest, situated in the Vincent County;

Hunter State Forest, situated in the Vincent County;

Stafford State Forest, situated in the Vincent County;

Kerrow State Forest, situated in the Vincent County;

Martin's Bay State Forest, situated in the Lake County;

Olivine State Forest, situated in the Lake County;

Arawhata State Forest, situated in the Lake County;

Wakatipu State Forest, situated in the Lake County;

Von State Forest, situated in the Lake County;

Matukituki State Forest, situated in the Lake County;

Makarora State Forest, situated in the Lake County;

Takitimu State Forest, situated in the Wallace County;

Blackmount State Forest, situated in the Wallace County;

Taylor's State Forest, situated in the Wallace County;

Mangapiri State Forest, situated in the Wallace County;

Dean State Forest, situated in the Wallace County;

Waikoau State Forest, situated in the Wallace County;

Waitutu State Forest, part situated in the Fiord County, part in the Wallace County;

Blackhill State Forest, situated in the Southland County;

Argyle State Forest, situated in the Southland County;

Waikaia State Forest, situated in the Southland County;

West Dome State Forest, situated in the Southland County;

The Cone State Forest, situated in the Southland County;

Otapiri State Forest, situated in the Southland County;

Purakaunui State Forest, situated in the Clutha County;

and Stewart Island State Forest, situated in the Stewart Island County.

Dated at Wellington this 29th day of November 1978.

VENN YOUNG, Minister of Forests.

(F.S. 9/0/15)

State Forests Set Apart as Open Indigenous State Forests

PURSUANT to section 63D of the Forests Act 1949, (as substituted by section 19 of the Forests Amendment Act 1976) I, Venn Spearman Young, Minister of Forests, hereby set apart the following State forests in the Wellington Conservancy of the New Zealand Forest Service as open indigenous State forests for the purpose of public recreation from the date of publication hereof, PROVIDED that all or part of any such open indigenous State Forest may be closed by the Conservator of Forests for the Wellington Conservancy in times of danger from fire or forest operations, such closures and their durations to be notified by advertisement in at least one daily newspaper circulating in the locality of the forest concerned and/or by signposts erected alongside the forest or part of forest being closed:

Kakara State Forest, situated in the Waitomo County;

Kara State Forest, situated in the Taumarunui County;

Retaruke State Forest, situated in the Taumarunui County;

Panirau State Forest, part situated in the Taumarunui County, part in the Waitomo County;

Waitewhena State Forest, part situated in the Taumarunui County, part in the Waitomo County;

Whitecliffs State Forest, situated in the Clifton County;

Mount Messenger State Forest, situated in the Clifton County;

Mount Roa State Forest, situated in the Clifton County;

Rerekiro State Forest, situated in the Clifton County;

"RELEASED UNDER THE OFFICIAL INFORMATION ACT"

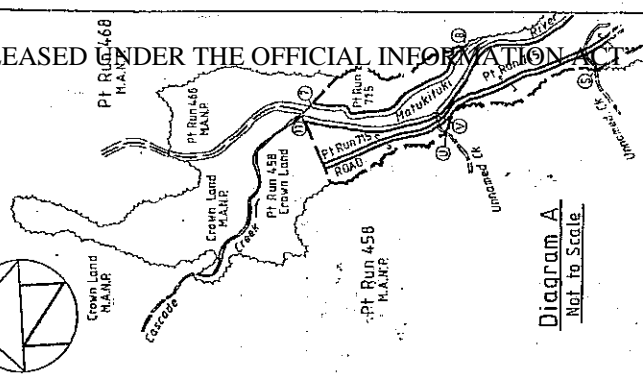
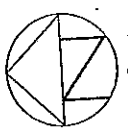


Diagram A
Not to Scale

DATUM : GEODETIC 1949
CIRCUIT : LINDIS PEAK
Total Area
Comprised in C.L. 386,114.3 LAULI
Registered Surveyor and holder of an annual practicing certificate for who surveyed this section of the Survey Act 1987 is the Surveyor General for the District of Otago, New Zealand, who has caused this plan to be prepared and approved for the purposes of the Survey Act 1987 and the Survey Regulations 1987 or any regulations made in substitution thereof.
Dated at Dunedin this 19th day of August 1992
Field Book
Reference Plan
Escutcheon
Approved for Record Purposes Only
20/17/93
Chief Surveyor
Deposited this 19th day of August 1992
Dist. Land Registrar
7800-04-2331
Received 6/17/93
Instruments 910446
S023957

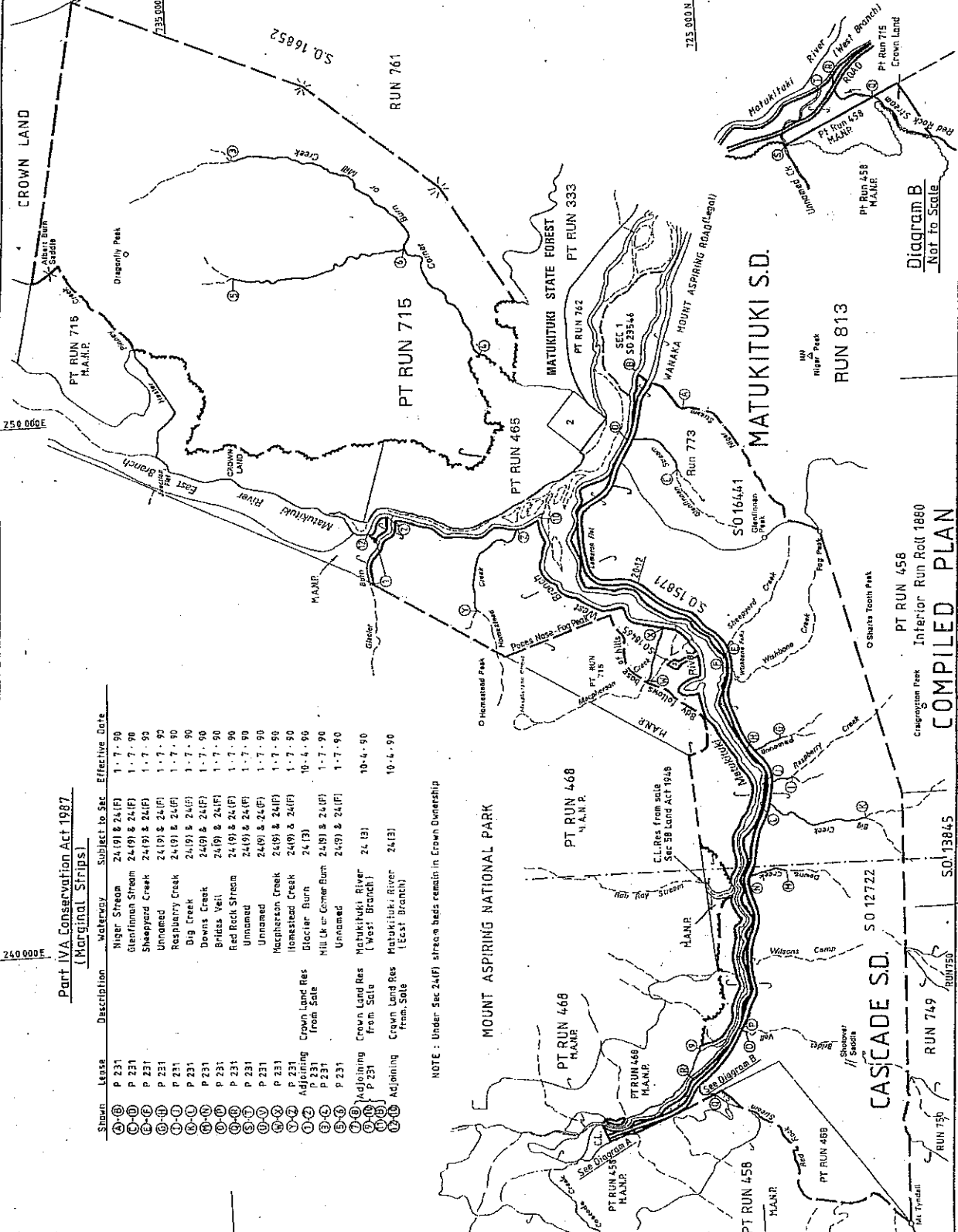


Diagram B
Not to Scale

Part IVA Conservation Act 1987
(Marginal Strips)

Shown	Lease	Description	Waterway	Subject to Sec	Effective Date
①	P 231	Niger Stream	24(9) & 24(F)	1-7-90	
②	P 231	Glenfinnan Stream	24(9) & 24(F)	1-7-90	
③	P 231	Sheepyard Creek	24(9) & 24(F)	1-7-90	
④	P 231	Unnamed	24(9) & 24(F)	1-7-90	
⑤	P 231	Respurry Creek	24(9) & 24(F)	1-7-90	
⑥	P 231	Dig Creek	24(9) & 24(F)	1-7-90	
⑦	P 231	Downs Creek	24(9) & 24(F)	1-7-90	
⑧	P 231	Bridges Veil	24(9) & 24(F)	1-7-90	
⑨	P 231	Red Rock Stream	24(9) & 24(F)	1-7-90	
⑩	P 231	Unnamed	24(9) & 24(F)	1-7-90	
⑪	P 231	Unnamed	24(9) & 24(F)	1-7-90	
⑫	P 231	Macpherson Creek	24(9) & 24(F)	1-7-90	
⑬	P 231	Ironstead Creek	24(9) & 24(F)	1-7-90	
⑭	P 231	Glacier Burn	24(9)	10-4-90	
⑮	P 231	Mill Cr or Corner Burn	24(9) & 24(F)	1-7-90	
⑯	P 231	Unnamed	24(9) & 24(F)	1-7-90	
⑰	P 231	Matukituki River (West Branch)	24(B)	10-4-90	
⑱	P 231	Matukituki River (East Branch)	24(B)	10-4-90	

NOTE: Under Sec 24(F) stream beds remain in Crown Ownership

TERRITORIAL AUTHORITY CENTRAL OTAGO DISTRICT
Surveyed by DEPT. OF SURVEY & LAND INFORMATION
Scale 1:50,000 Approx. Date AUGUST 1992

PLAN OF MARGINAL STRIPS
COMPILED PLAN

LAND DISTRICT Otago
Survey Blk. & Dist. CASCADE & MATUKITUKI
NZMS 261 Sheet E 39, Record Map No. E 39 & E 39

"RELEASED UNDER THE OFFICIAL INFORMATION ACT" Copied for purposes of CPL
tenure review due diligence from
file: P 231 Vol 4/978



Your Reference:


Our Reference: 7900-043/13/3

John Wickliffe House
Princes Street
PO Box 896
Dunedin
New Zealand
Phone 0-3-477 0650
Fax 0-3-477 3547

18 August 1992

The Manager
Landcorp Management Services
Box 27
ALEXANDRA

Attention: Ken Taylor



Dear Ken

MARGINAL STRIPS ON PASTORAL LEASES - LEASE P231 MT ASPIRING

This lease was renewed on 1 July 1990 and as such is included in those mentioned on page 2 of your letter of 16 May 1992. Fortunately Mr C Wilson investigated the need for marginal strips while carrying out a map check covering the area.

In presenting a plan to record the strips which must be created we have become aware of the unsatisfactory nature of the lease diagram. There have been a number of amendments over the years and the final result is not particularly clear.

In presenting a plan to record the marginal strips it would be possible to allocate new appellations to the existing portions of the lease and provide a clear record on which a new lease diagram can be based.

Do you have any objections to this proposal? Would the lessee object to this proposal? Are there any ongoing costs resulting from the production of a new lease which would make the proposal unsatisfactory?

An early response would be appreciated to enable us to complete our actions on this lease.

Marginal Strips Created

Mill Creek plus a tributary, Niger Stream, Glenfinnan Stream, Sheeppark Creek, Macpherson Creek, Raspberry Creek, Big Creek, Downs Creek, Red Rock Stream, three unnamed streams, Brides Veil and Homestead Creek.

The Glacier Burn and the East and West branches of the Matukituki River are already subject to Section 58 strips. We wish to annotate the lease accordingly.

Description

The correct description which exists at present is shown on the attached sheet.

*change Dist
at OK to
approve new
in which we
d then use to
give new lease
amount.*

*wise lessee
with state letter
copy of initial
inspection
refer.*



North West Boundary (Matukituki West Branch)

In discussion with the Lessee Mr Wilson found that Mr Aspinall considered his boundary with Pt Run 458, the unallocated crown land adjoining, to be the unnamed creek shown on the plan attached.

An investigation of the records shows that the boundary leads southwest from the junction of the Cascade Creek and the Matukituki River (West Branch).

Our latest record sheet shows the unnamed creek as the boundary which could be the cause of the confusion.

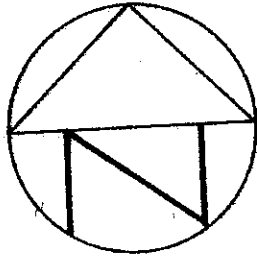
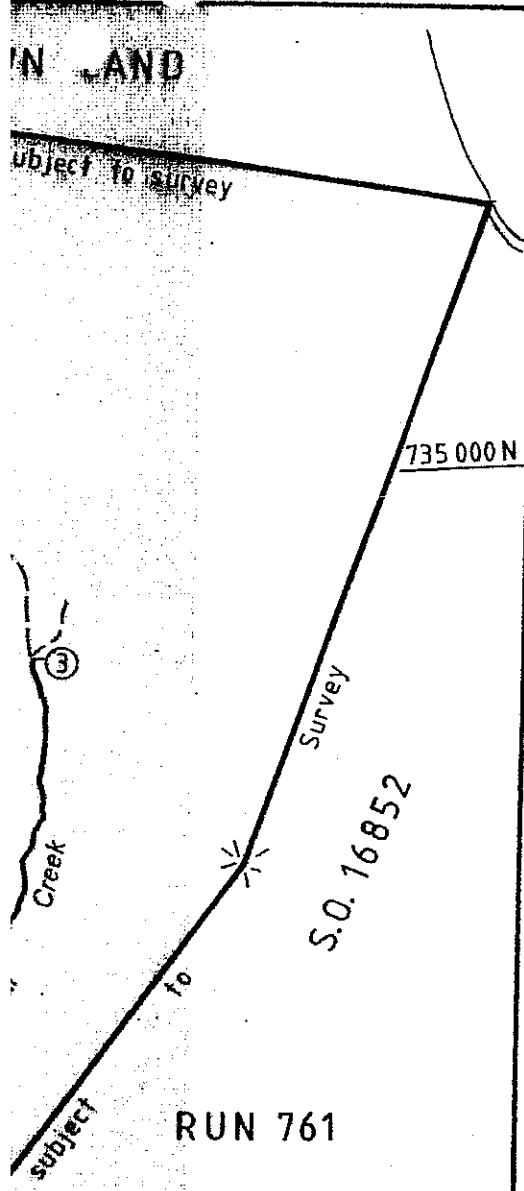
In future discussions with Mr Aspinall you may wish to bring this to his attention.

Yours faithfully

M H Warburton
Assistant Chief Surveyor

mhwspir/rah

*Advise
Don't That
consultant
I'll discuss
with lessee.
den to Tim*



Crown Land
M.A.N.P.
Gaz 1971 p1676

Pt Run 468
M.A.N.P.
Gaz 1971 p1676

Cascade
Creek

Crown Land
M.A.N.P.
O.I.C. 280735

Pt Run 468
MAN.P.
O.I.C. 280735

Pt Run 458
Crown Land
Sec 8 R.&GLD.
Act 1977

Pt Run 458
M.A.N.P.
Gaz 1971 p1676

True
Body

Pt Run 715
ROAD

Pt Run
715

Unnamed Ek
Assumed Bdy.

Diagram A
Not to Scale

Unnamed Ek

DATUM : GEODETIC 1949

CIRCUIT : LINDIS PEAK

Total Area.....

Comprised in C.L. 386/143 (AII)

725 000 N

RENT REVIEWS AT 30 JUNE 2001

FILE	PROPERTY NAME	CT REF	LEGAL DESCRIPTION
Po 203 Wanaka & Motatapu SD's.	West Wanaka	386/129	Run 762 Matukituki, Mid & Lower
Po 175	The Beeches	386/60	Pt Run 204B Upper Taieri & Rock & Pillar SD, & Secs 25 & 26 blk V Upper Taieri SD.
Po 351	Matukituki	386/66	Run 813 Blks II, III & V Motatapu & Matukituki SD's.
Po 180	Galloway	386/91	Sec 9 & 63 Blk V Tiger Hill SD, Runs 565 & 565A Tiger Hill, Cairnhill, Long Valley & Manor SD's.
Po 231	Mount Aspiring	386/143	Pt Run 715 & Run 773 Cascade & Matukituki SD's.
Po 170	Dome Hills 1	386/49	Pt Run 458 Cascade SD Secs 7 & 1278R Blk IV & Run 504 Kakanui SD.

Correct Description

Part Run 715 and Run 773 Cascade and Matukituki Survey Districts and Part Run 458 Cascade Survey District.