

Crown Pastoral Land Tenure Review

Lease name : Mt ASPIRING

Lease number : PO 231

Preliminary Proposal Designations Plan 1

The attached plan is a copy of the Designations Plan included in the Preliminary Proposal for the above review.




The report attached is released under the Official Information Act 1982.

February

09

**MT ASPIRING TENURE REVIEW
PROPOSED DESIGNATIONS**


- CA1** Land to be restored to or retained in Crown control, as Conservation Area CA1 subject to Qualified Designations being Grazing Concession One (GC1), Grazing Concession Two (GC2) and Recreation Concession (RC)
- CA2** Land to be restored to or retained in full Crown ownership and control as Conservation Area CA2
- CA3** Land to be restored to or retained in Crown control, as Conservation Area CA3 subject to a Qualified Designation being Grazing Concession Three (GC3)
- CA4** Land to be restored to or retained in full Crown ownership and control as Conservation Area CA4
- CA5** Land to be restored to or retained in full Crown ownership and control as Conservation Area CA5

-  Land to be freeholded
-  Land to be freeholded subject to Conservation Covenant CC1
-  Land to be freeholded subject to Conservation Covenant CC2


 Minister of Conservation management purposes easement to convey water v-w, and land helicopters Z


 Public Car Parks


New Fences:

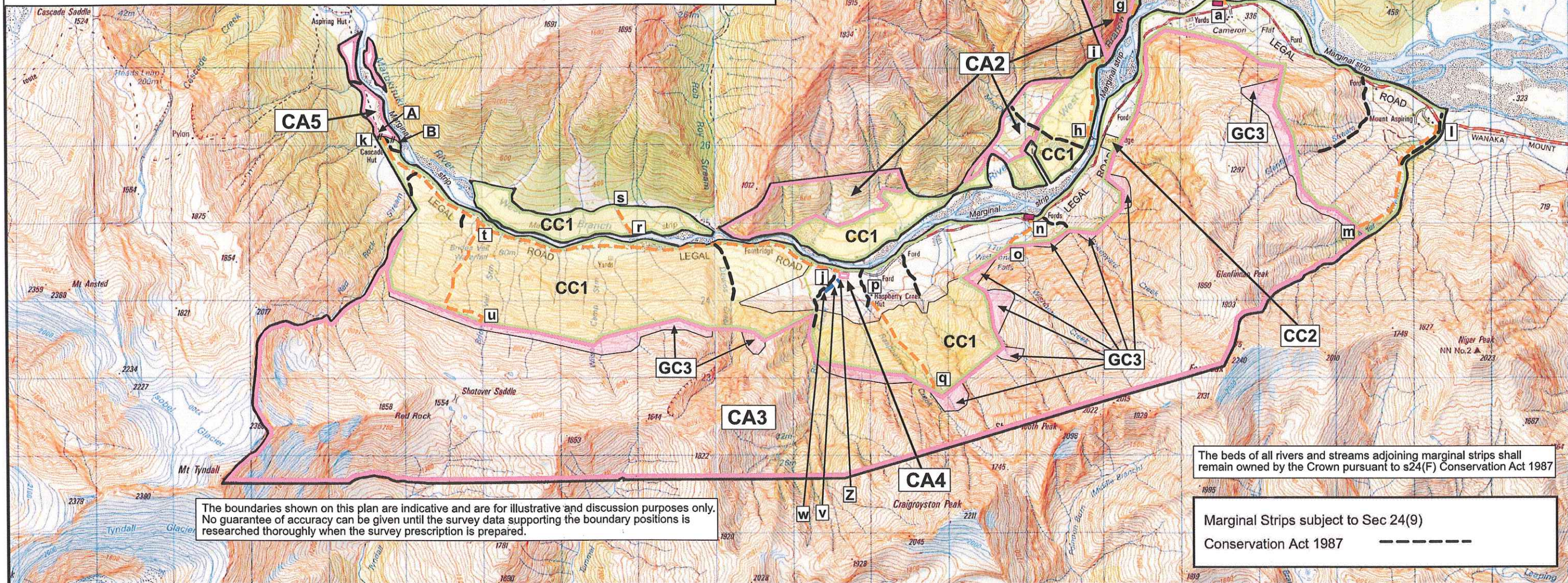
 Marked in capital letters A-B

Easements:

 Public foot, non-motorised and motorised vehicle access and Minister of Conservation management purposes easement in gross a-b

 Public foot and non-motorised vehicle access and Minister of Conservation management purposes easement in gross c-d, e-f, c-g, h-i, j-k

 Public foot and Minister of Conservation management purposes easement in gross l-m, n-o, p-q, r-s, t-u



The boundaries shown on this plan are indicative and are for illustrative and discussion purposes only. No guarantee of accuracy can be given until the survey data supporting the boundary positions is researched thoroughly when the survey prescription is prepared.

The beds of all rivers and streams adjoining marginal strips shall remain owned by the Crown pursuant to s24(F) Conservation Act 1987


Marginal Strips subject to Sec 24(9) Conservation Act 1987



Certified a true copy of the original status check plan.

Mt Aspiring

Scale 1:50000



TR 261 Mt Aspiring 8_5.1.5 desngnplan 26012009

Version	1	2	3	4	5
Otago Land District				Sheet 1 of 2	
Topographic Map 260 - E39, F39				Date 17/05/07	

Graphics by OPUS Consultants DUNEDIN