

Crown Pastoral Land Tenure Review

Lease name : MT COOK

Lease number : PT 132

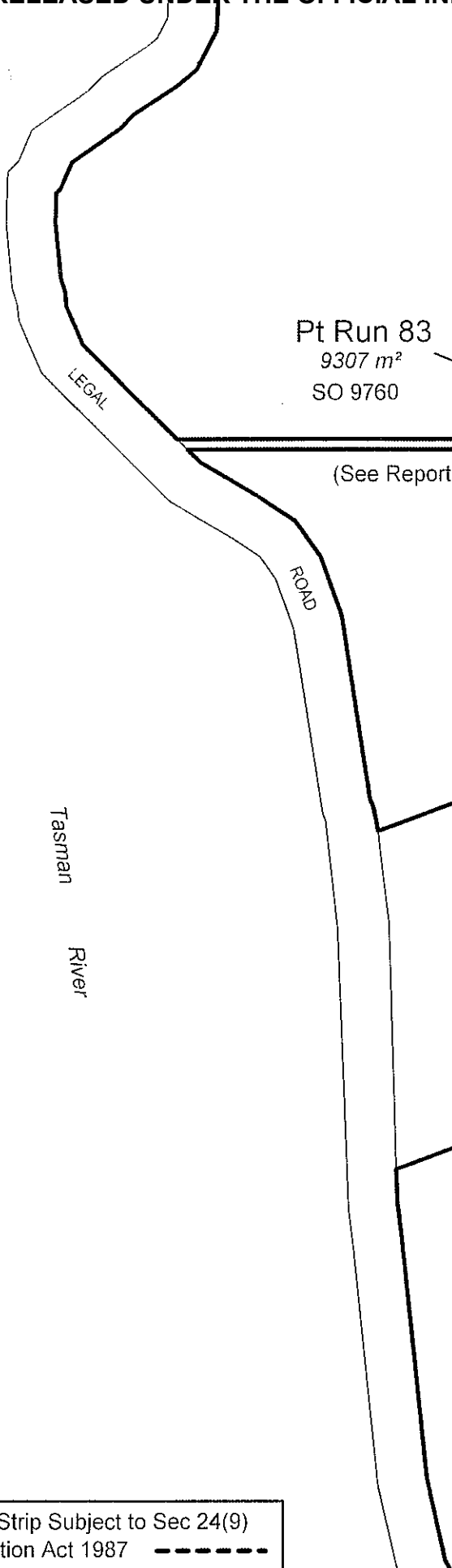
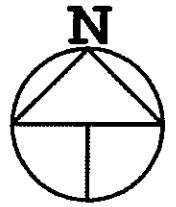
Due Diligence Report - Plans

These plans attach to and support the Due Diligence Report.

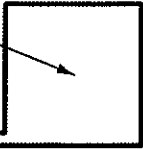
They are released under the Official Information Act 1982.

October

06



Pt Run 83
9307 m²
SO 9760



(See Report 4 of 4)

Pt Run 341
Mount Cook

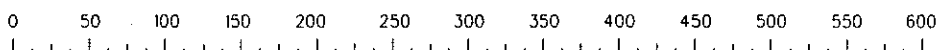
Res 2874
10.1171 ha
Topo 6T
(See Report 3 of 4)

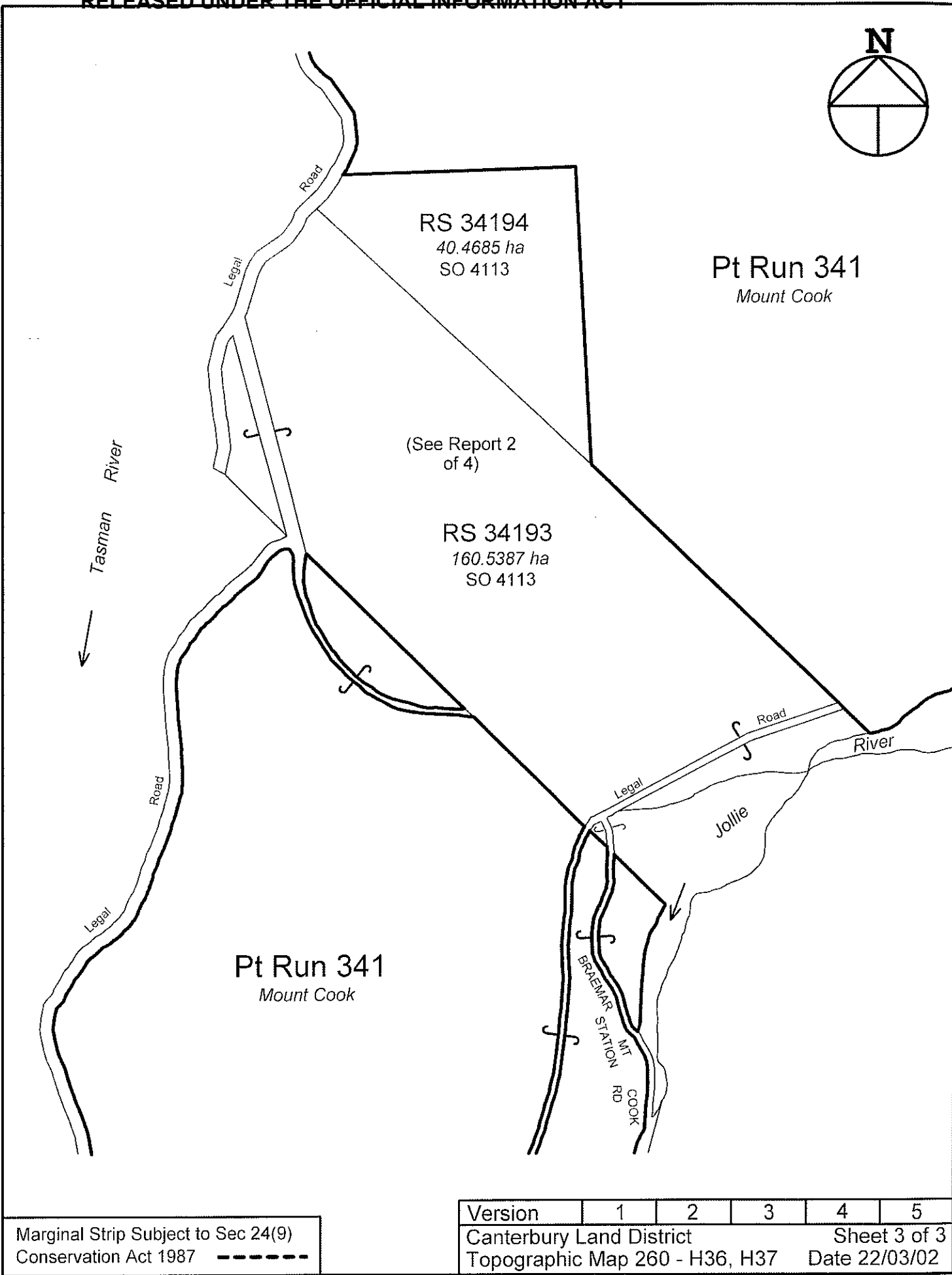
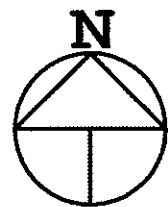
Marginal Strip Subject to Sec 24(9)
Conservation Act 1987 - - - - -

Version	1	2	3	4	5
Canterbury Land District			Sheet 2 of 3		
Topographic Map 260 - H36, H37			Date 22/03/02		

Mount Cook

Scale 1:5000





Marginal Strip Subject to Sec 24(9)
Conservation Act 1987 -----

Mount Cook

Scale 1:15000

