

## **Crown Pastoral Land Tenure Review**

**Lease name : MT GERALD**

**Lease number : PT 010**

**Plan attaching to the Conservation  
Resources Report  
- Landscape Values Map**

The following plan forms page 9 of the Conservation Resources Report provided by the Department of Conservation.




It is released under the Official information Act 1982.

**August**

**06**



# Mt Gerald Landscape Values

-  Mt Gerald
-  Landscape unit boundaries
-  Landscape values



Scale 1:50 000

0 2 4 Kilometers

Map prepared: 3 August 2006

Topographical map sheet 1:50,000 NZMS 260 I36

