

Crown Pastoral Land Tenure Review

Lease name : MT GERALD

Lease number : PT 010

Plan attaching to the Conservation Resources Report - Botanical Values Map





The following plan forms page 18 of the Conservation Resources Report provided by the Department of Conservation.

It is released under the Official information Act 1982.


August

06

Mt Gerald Botanical Values

-  Mt Gerald
-  Botanical values
-  Two Thumb RAP 1 (Stone Hut Moraine)
-  Wetland of ecological and representative importance (WERI)

Scale 1:50,000



Map prepared: 3 August 2006
Topographical map sheet 1:50,000 NZMS 260 I36

