

## **Crown Pastoral Land Tenure Review**

**Lease name : MT GRAND**

**Lease number : PO 349**

## **Preliminary Proposal Designations Plan**






The attached plan is a copy of the Designations Plan included in the Preliminary Proposal for the above review.

The report attached is released under the Official Information Act 1982.








**November**

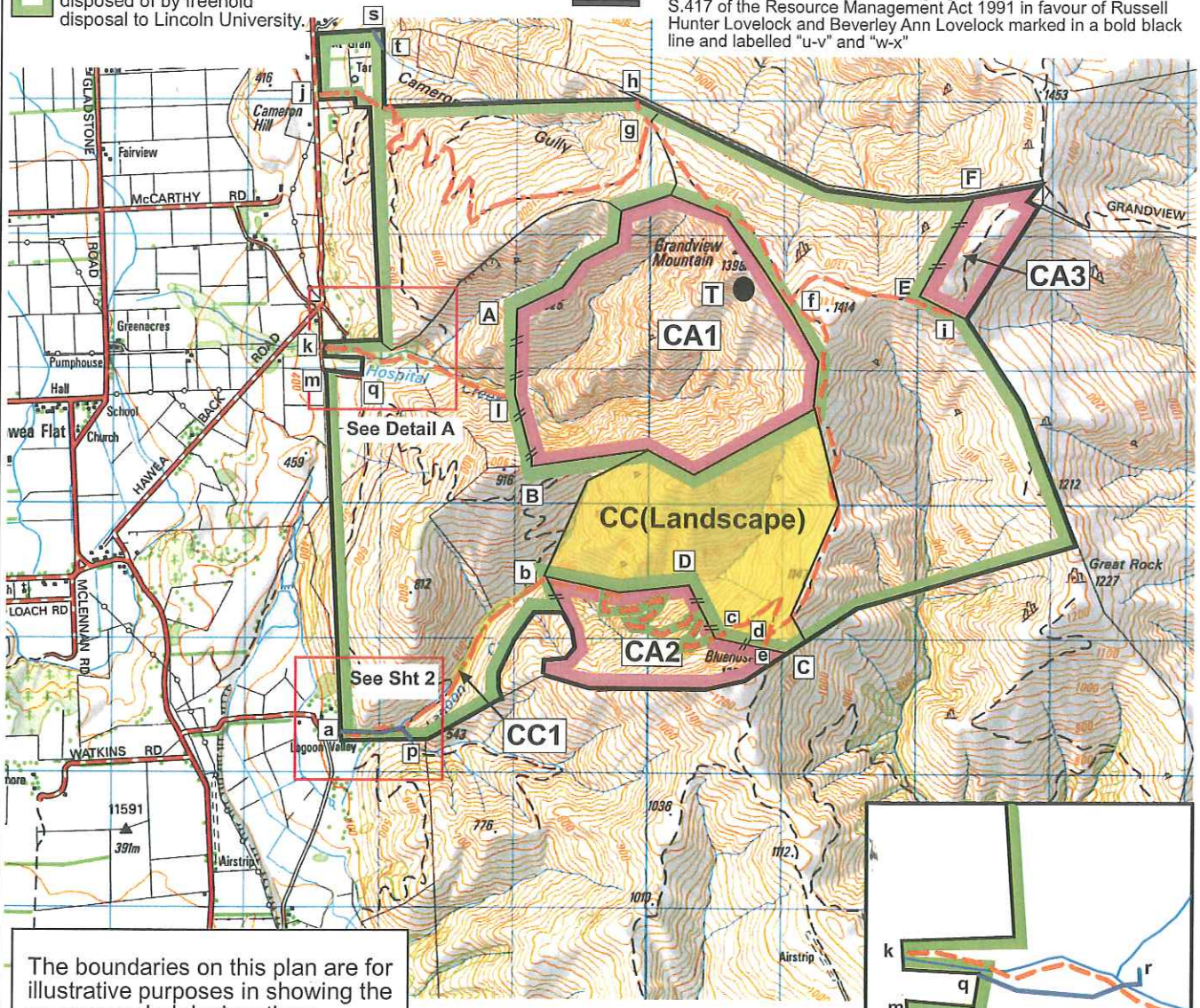
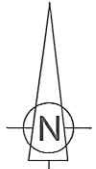
**09**

**P O 349 Mt GRAND PRELIMINARY PROPOSAL DESIGNATIONS PLAN**

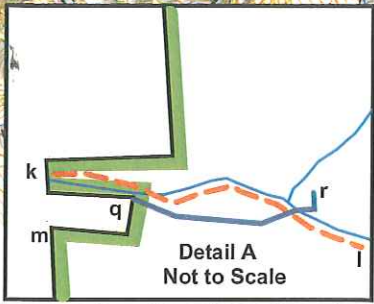
-  Pastoral lease land to be restored to or retained in full Crown ownership and control, as Conservation Area "CA2" and "CA3"
-  Pastoral lease land to be restored to or retained in Crown control as Conservation Area "CA1"
-  Pastoral lease land to be disposed of by freehold disposal to Lincoln University, subject to Conservation Covenants "CC1" and "CC" (Landscape).
-  Pastoral lease land to be disposed of by freehold disposal to Lincoln University - being land in a 20 metre wide corridor taking in the tracks marked b-c.
-  Pastoral lease land to be disposed of by freehold disposal to Lincoln University.

**Easements**

-  Minister of Conservation purposes easement in gross a-b and j-g
-  Minister of Conservation and Public access easement in gross e-d-c-b, d-f-g-h, f-i and k-l
-  Continuation in force of an existing registered access easement in favour of Upper Clutha Transport Ltd. at point T.
-  Continuation in force of an existing right to take water created by memorandum of transfer 833058/3 marked "a-p"
-  Continuation in force of an existing right to take water created by memorandum of transfer 913013 marked "q-r"
-  Continuation in force of an existing right to take water in a Deed of Easement under Sec 60 Land Act in CT OT18C/826 marked "s-t"
-  Continuation in force of an existing right held in Certificate under S.417 of the Resource Management Act 1991 in favour of Russell Hunter Lovelock and Beverley Ann Lovelock marked in a bold black line and labelled "u-v" and "w-x"



The boundaries on this plan are for illustrative purposes in showing the recommended designations.




— — — — — **New Fences:** Marked in capital Letters A-B, C-D, E-F


<b>Version</b>	1	2	3	4	5
<b>Otago Land District</b>	<b>Sheet 1 of 2</b>				
<b>NZMS 260 G.40</b>	<b>Date 29/09/2009</b>				

Certified a true copy of the original status check plan.




**Mt Grand**  
Scale 1 : 50000

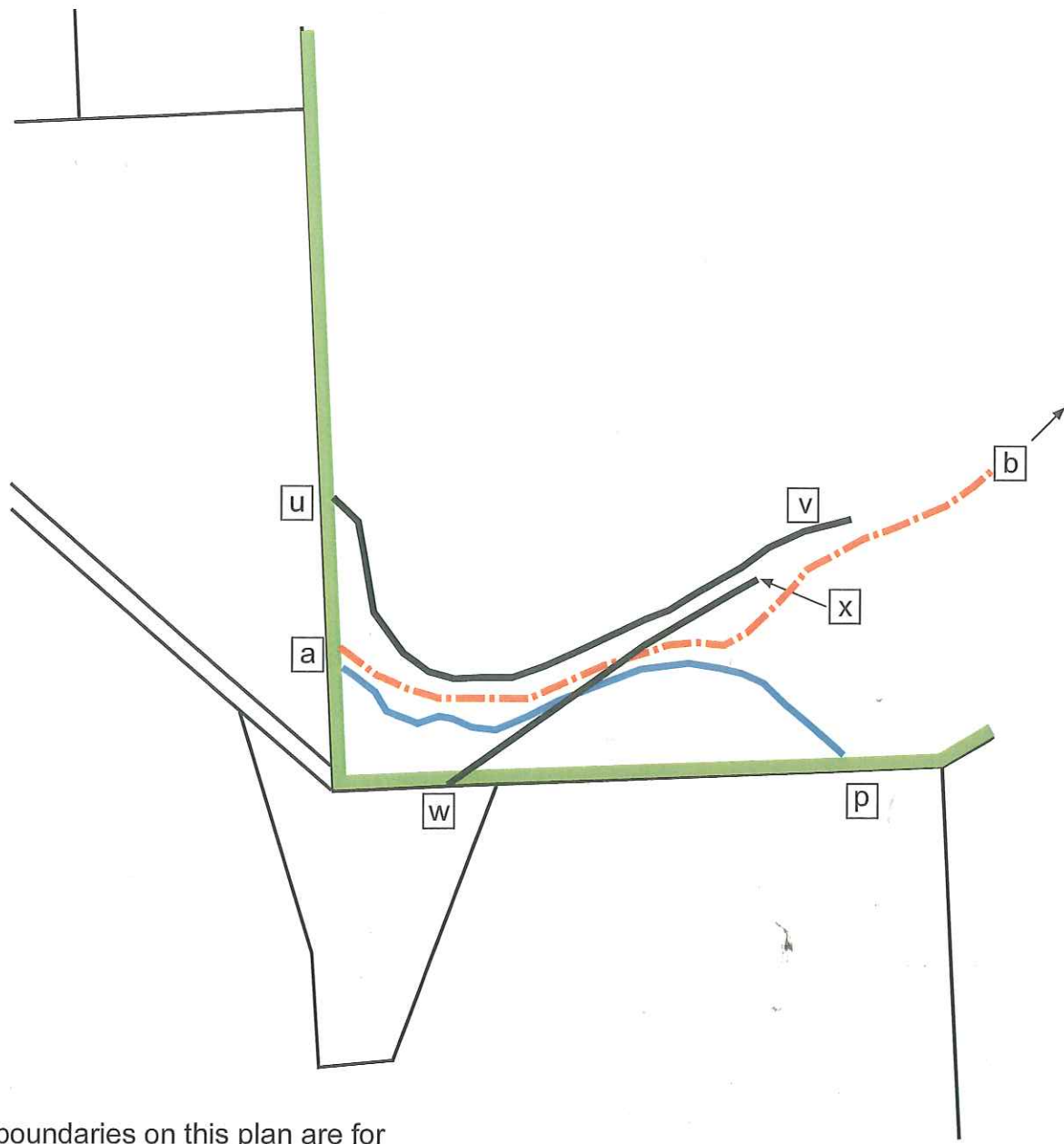
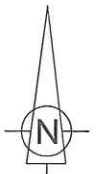


Graphics by :  
TL Survey Services Ltd  
DUNEDIN

 Pastoral lease land to be disposed of by freehold disposal to Lincoln University.

**Easements**

-  Minister of Conservation management purposes easement in gross a-b.
-  Continuation in force of an existing right to take water created by memorandum of transfer 833058/3 marked "a-p"
-  Continuation in force of an existing right held in Certificate under S.417 of the Resource Management Act 1991 in favour of Russell Hunter Lovelock and Beverley Ann Lovelock marked in a bold black line and labelled "u-v" and "w-x"




The boundaries on this plan are for illustrative purposes in showing the recommended designations.

Version	1	2	3	4	5
Otago Land District	Sheet 2 of 2				
NZMS 260 G.40	Date 29/09/2009				

Certified a true copy of the original status check plan.

**Mt Grand**  
Scale 1 : 7500



Graphics by :  
TL Survey Services Ltd  
DUNEDIN

