

Crown Pastoral Land Tenure Review

Lease name : MT STUDHOLME

Lease number : PT 079

Plan attaching to the Conservation Resources Report - Values Map

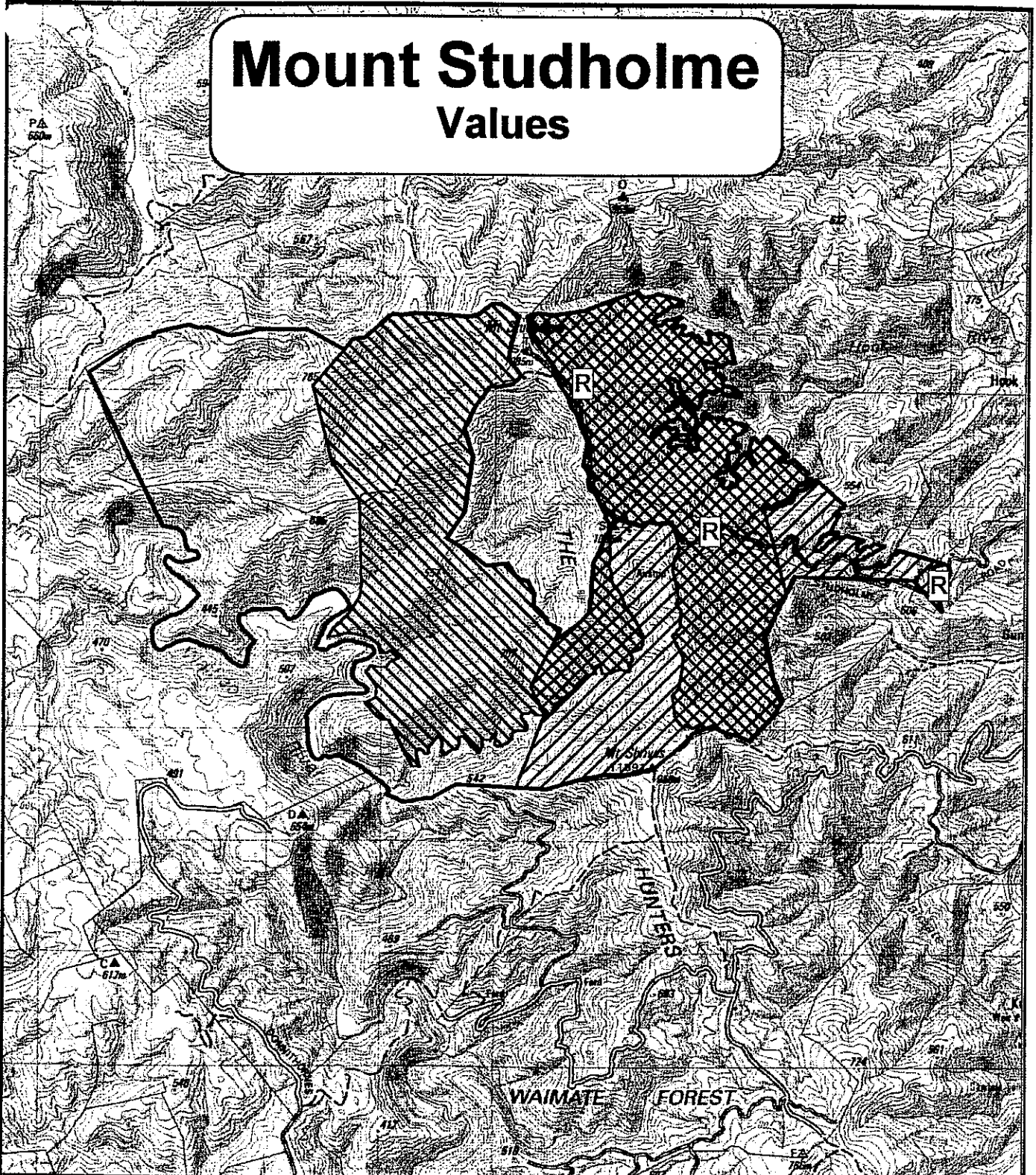
The following plan forms part of the Conservation Resources Report provided by the Department of Conservation.





It is released under the Official information Act 1982.

December

05

Mount Studholme Values



-  Mount Studholme
-  Landscape Value
-  Ecological Value
-  Recreation Value (R)

0 0.5 1 1.5 2 Kilometers



Map prepared: 5th November 1998
Topographical map sheet 1:50,000 NZMS 260 J40

