

Crown Pastoral Land Tenure Review

Lease name : OTAMATAPAIO

Lease number : PO 343

Designations Plan - Map 3

A Designations Plan forms part of the Tenure Review Substantive Proposal. The attached plan is a copy of the Designations Plan included in the Substantive Proposal for the above review. The Substantive Proposal has been accepted by the Leaseholder.




A summary of the Substantive Proposal is available as part of a notice of acceptance document lodged for registration against the Landonline computer register of the leasehold Certificate of Title being OT12B/342. The Notice of Acceptance is a public document searchable at a LINZ processing centre or by licenced remote access to Landonline.

September 05

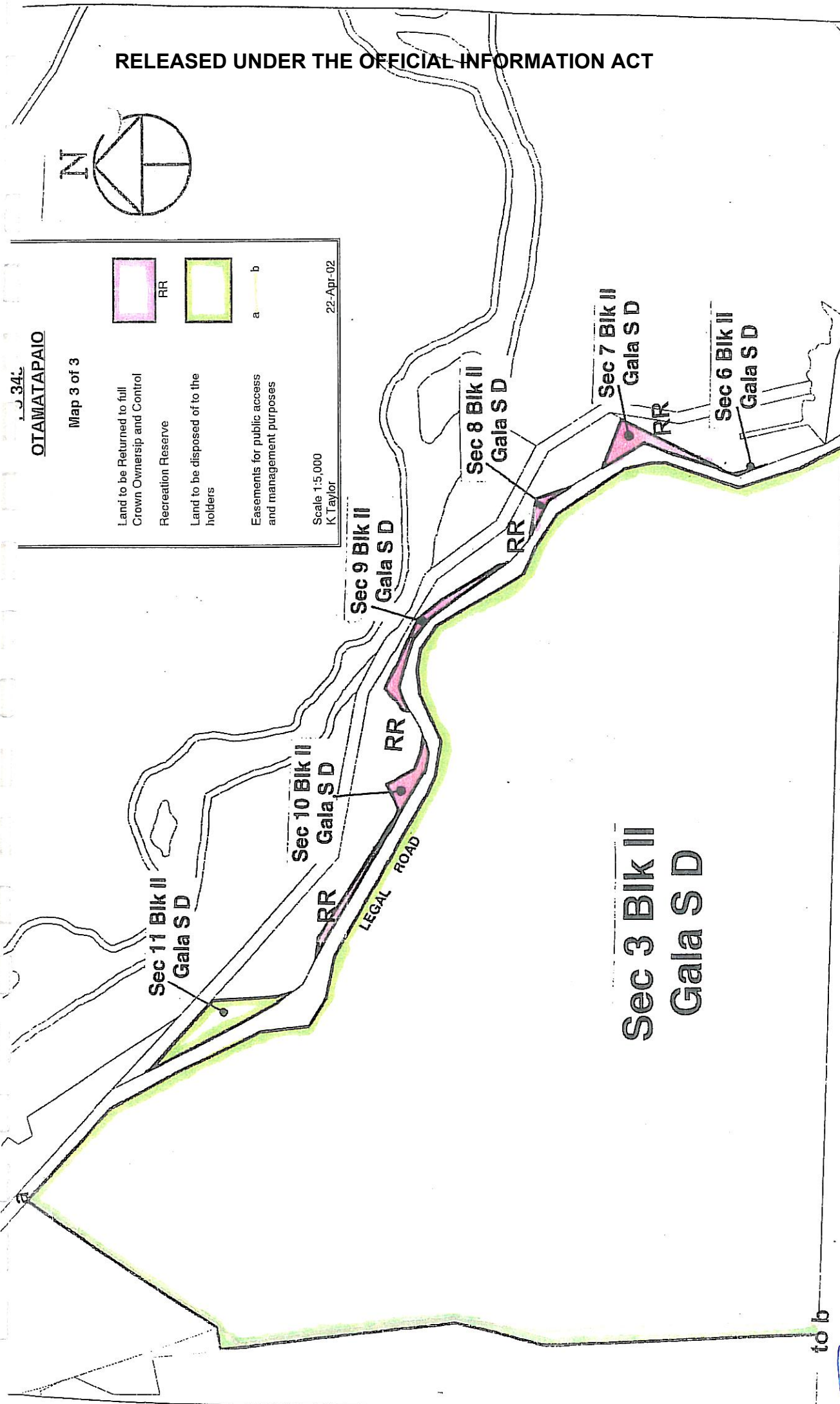
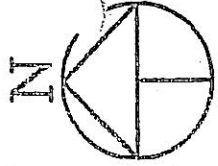
1.334

OTAMATAPAIO

Map 3 of 3


-  RR
 -  a
 -  b
- Land to be Returned to full Crown Ownership and Control
 Recreation Reserve
 Land to be disposed of to the holders
 Easements for public access and management purposes

Scale 1:5,000
 K Taylor
 22-Apr-02



**Sec 3 BIK II
 Gala S D**

Otamatapaio



Version	1	2	3	4	5
Otago Land District					
Sheet 3 of 3					
NZMS 260 H39 & H40					
Date 28/9/1999					

TERRALINK NZ LTD (Terraviva)-DCDB Data as at -1.09.1999 Title & Valuation data as at -1.09.1999 Geodetic data as at 1.10.97.
 Cadastral information from LINZ Digital Cadastral Database (DCDB). CROWN COPYRIGHT RESERVED.

Handwritten signature and date: AP 28/9/99