

Crown Pastoral Land Tenure Review

Lease name : PISGAH DOWNS

Lease number : PO 248

Plans attaching to Due Diligence Report

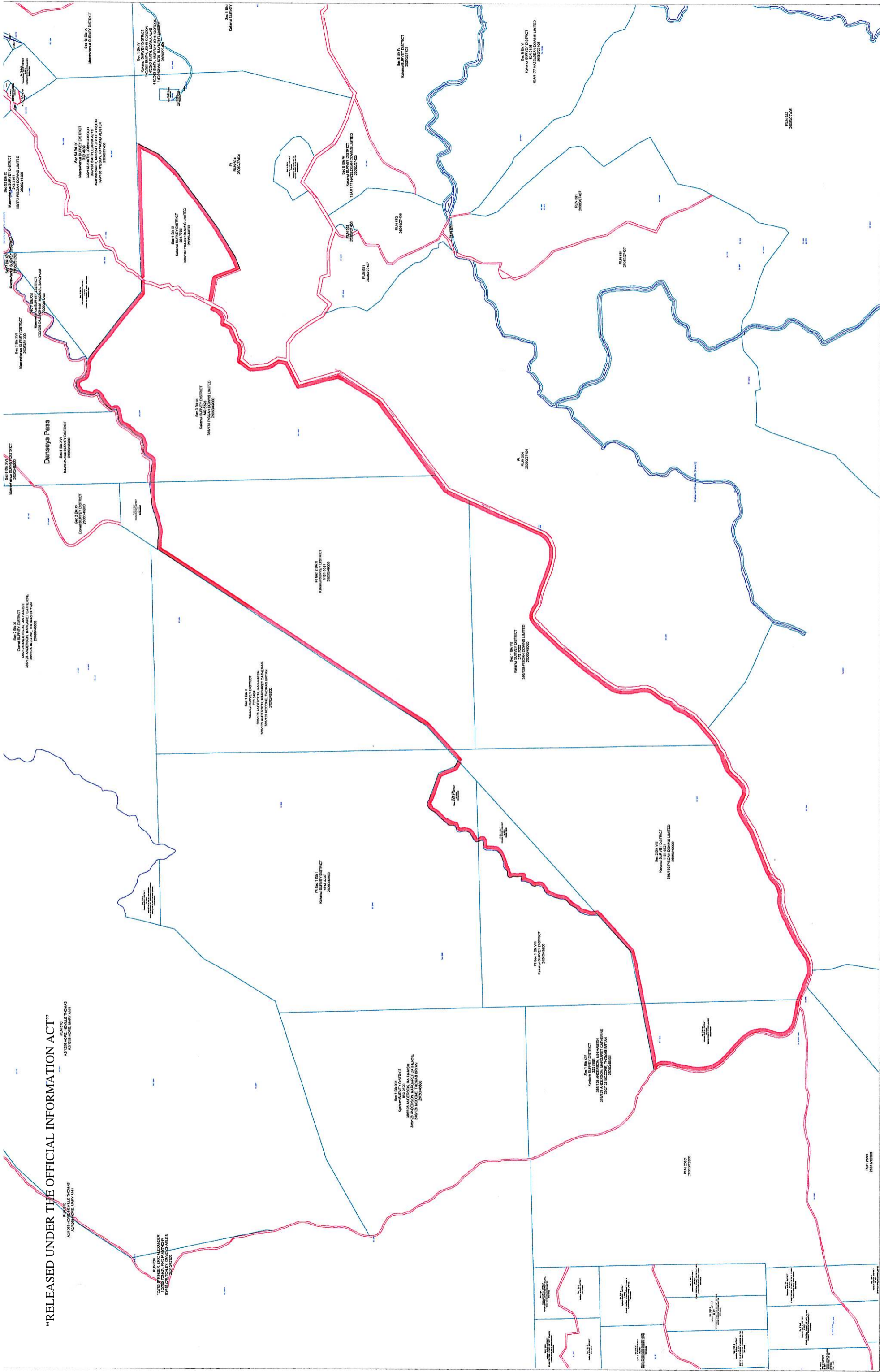
These plans attach to and support the Due Diligence Report.

They are released under the Official Information Act 1982.

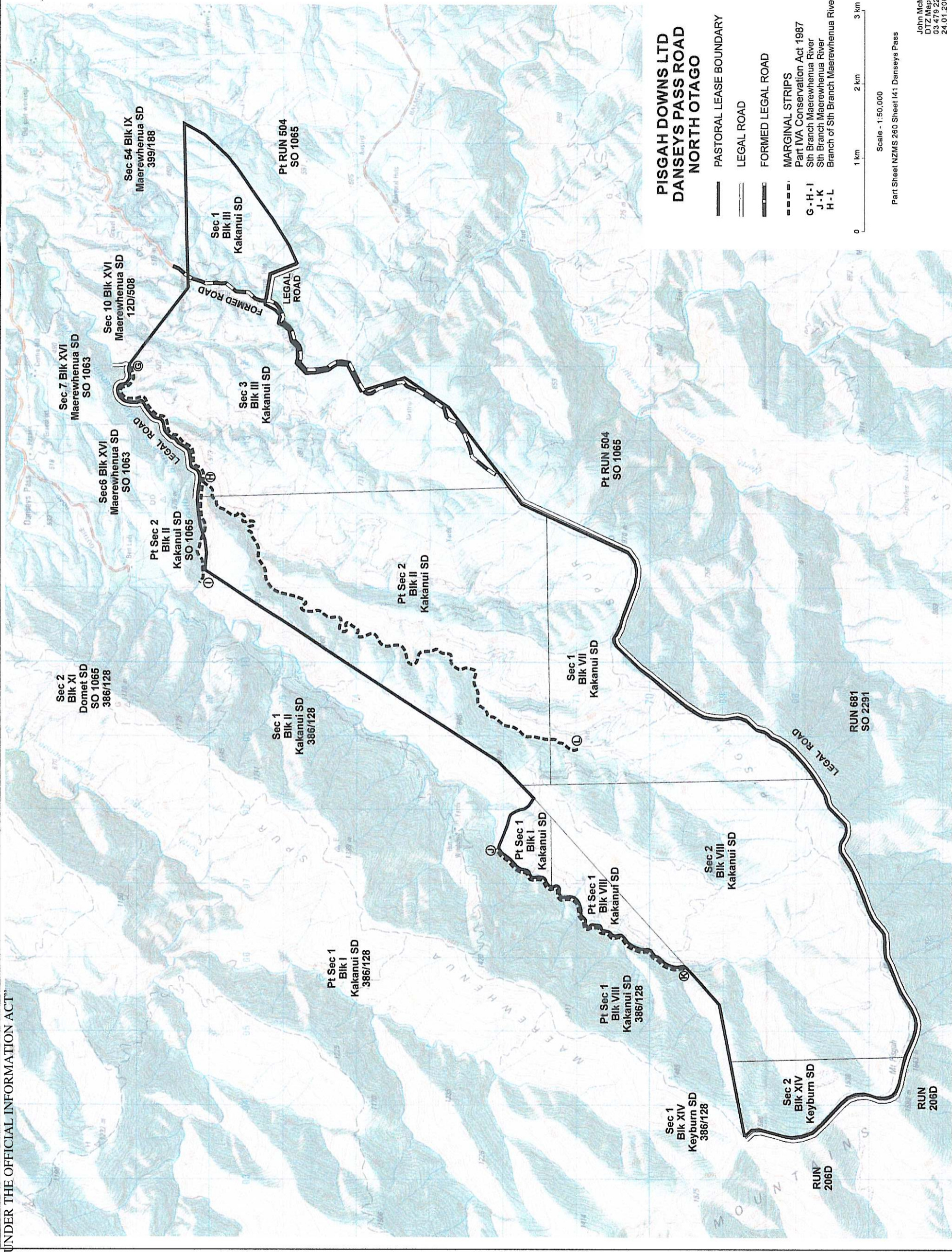
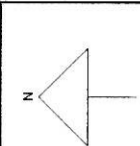
March

05

“RELEASED UNDER THE OFFICIAL INFORMATION ACT”



TERRALINK INTERNATIONAL 2001 - CRS Survey and Title Data as at 04.08.2001/Valuation Data as at 06.08.2001/Geodetic data as at 11.10.97
Cadastral Information from LINZ Core Record System (CRS). CROWN COPYRIGHT RESERVED.



**PISGAH DOWNS LTD
DANSEYS PASS ROAD
NORTH OTAGO**

- PASTORAL LEASE BOUNDARY
- LEGAL ROAD
- FORMED LEGAL ROAD
- MARGINAL STRIPS
- MARGINAL STRIPS**
- Part IVA Conservation Act 1987
- G-H-I
- J-K
- H-L



Scale - 1:50,000

Part Sheet NZMS 260 Sheet 141 Danseys Pass

John McMeeking
DTZ Mapping Dunedin
03 479 2233
24.01.2002