

Crown Pastoral Land Tenure Review

Lease name : STONY CREEK

Lease number : PT 117

**Plan attaching to the Conservation
Resources Report
- LENZ Map**








The following plan forms page 17 of the Conservation Resources Report provided by the Department of Conservation.

It is released under the Official information Act 1982.

May

08

Legend

-  Lease boundaries
-  Acutely Threatened
-  Chronically Threatened
-  At Risk
-  Critically Underprotected
-  Underprotected
-  No Threat Category

