

Crown Pastoral Land Tenure Review

Lease name : SUNNY PEAKS

Lease number : PO 259

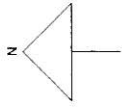
Due Diligence Report (including Status Report) - Part 3

This report and attachments results from a pre-Tenure Review assessment of the pastoral lease for the purpose of confirming land available for Tenure Review and any issues, rights or obligations attaching to it. The information is gathered from files and other sources available to the LINZ contractor.

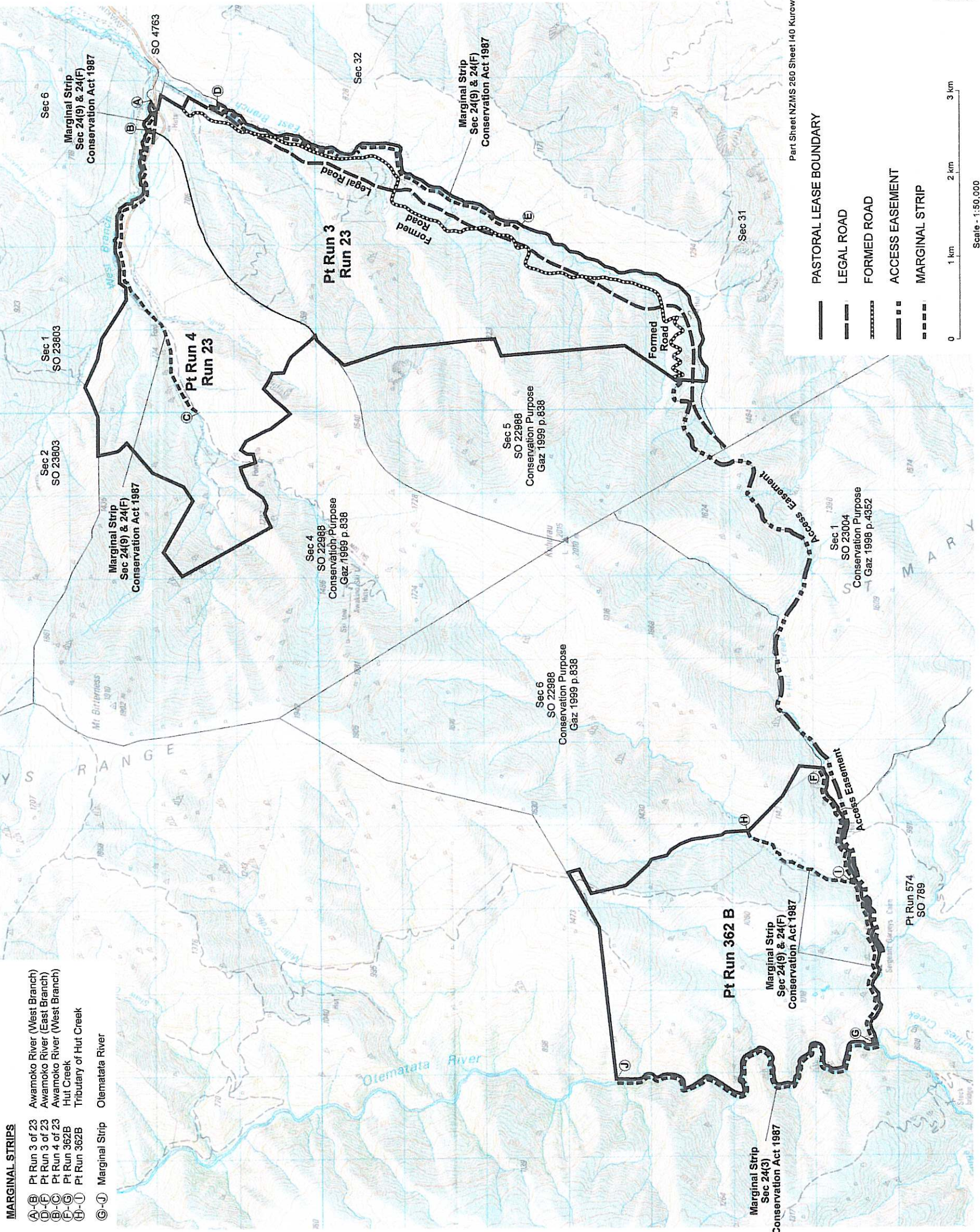
Part of the information relates to research on the status of the land, resulting in a Status Report that is signed off by a LINZ approving officer. The remainder of the information is not analysed for relevancy or possible action until required, and LINZ does not guarantee its accuracy or completeness as presented.

The report attached is released under the Official Information Act 1982.

December 05



**SUNNY PEAKS
AWAKINO ROAD
WAITAKI VALLEY - KUROW**



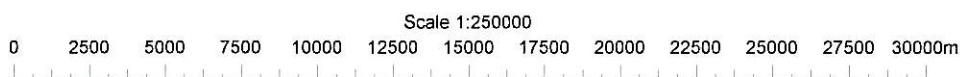
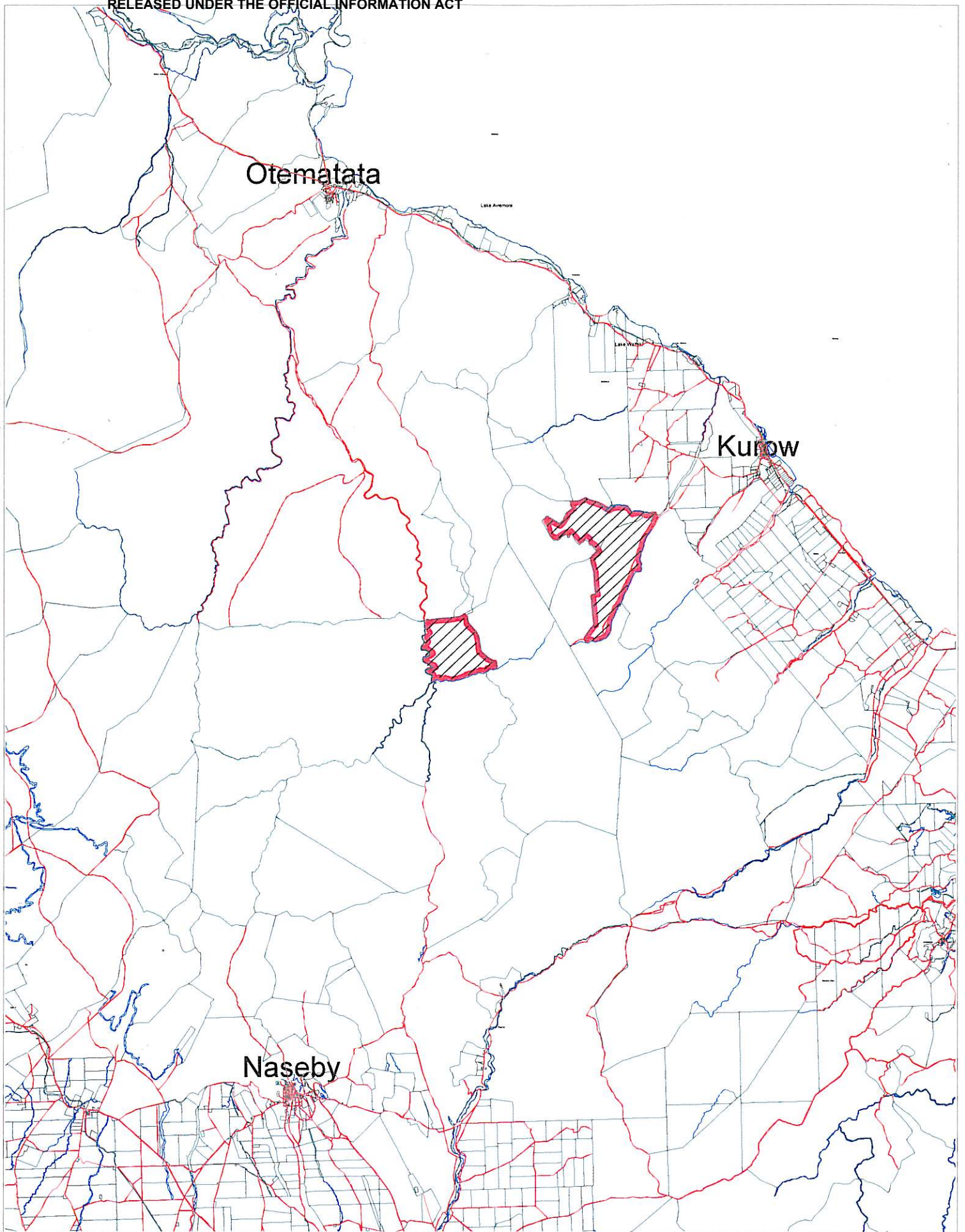
MARGINAL STRIPS

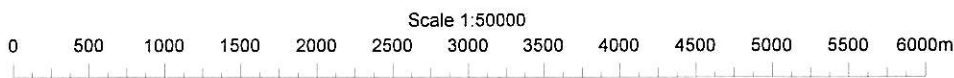
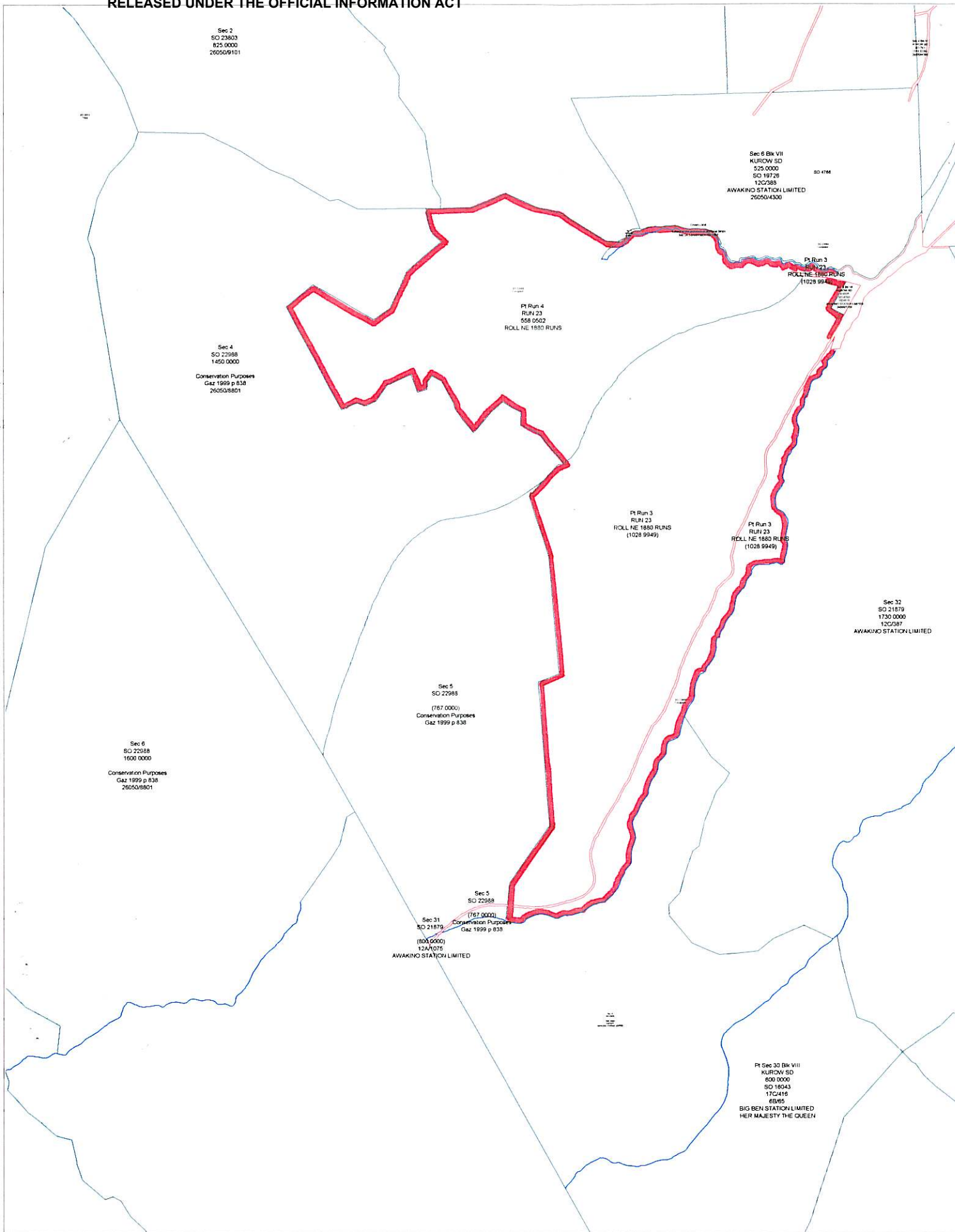
- A-B Pt Run 3 of 23 Awamoko River (West Branch)
- D-F Pt Run 3 of 23 Awamoko River (East Branch)
- B-C Pt Run 4 of 23 Awamoko River (West Branch)
- F-G Pt Run 362B Hut Creek
- H-I Pt Run 362B Tributary of Hut Creek
- G-J Marginal Strip Olematata River

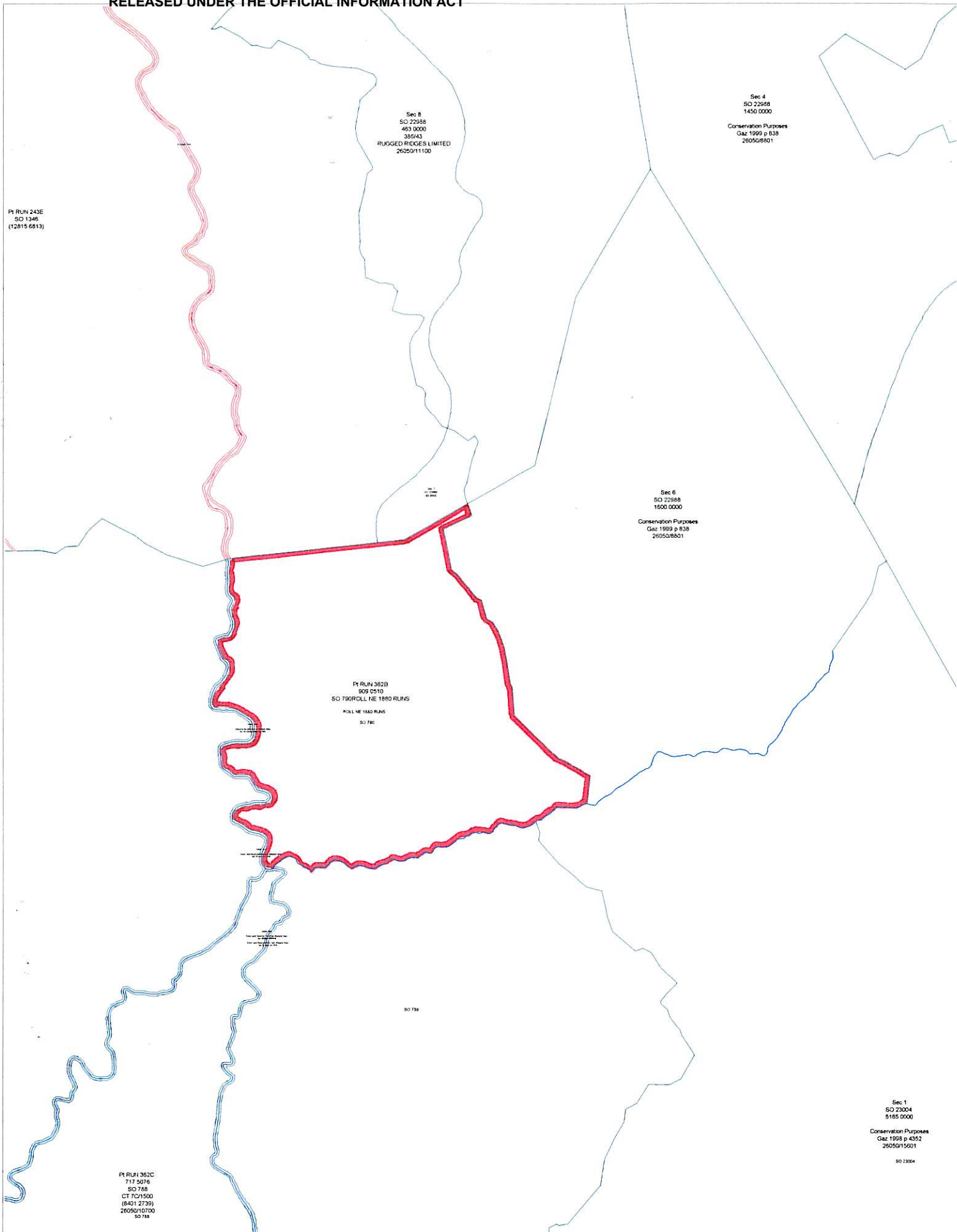
Part Sheet NZMS 260 Sheet 140 Kurow

Mapping by:
John McMeeking Mapping
Dunedin - 03 479 2233
Abercrombie and Associates Ltd
18.12.2000

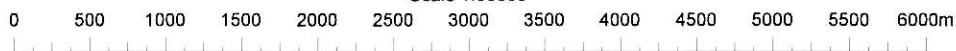
Scale - 1:50,000







Scale 1:50000



SUNNY PEAKS