

## **Crown Pastoral Land Tenure Review**

**Lease name : SUNSET FARM**

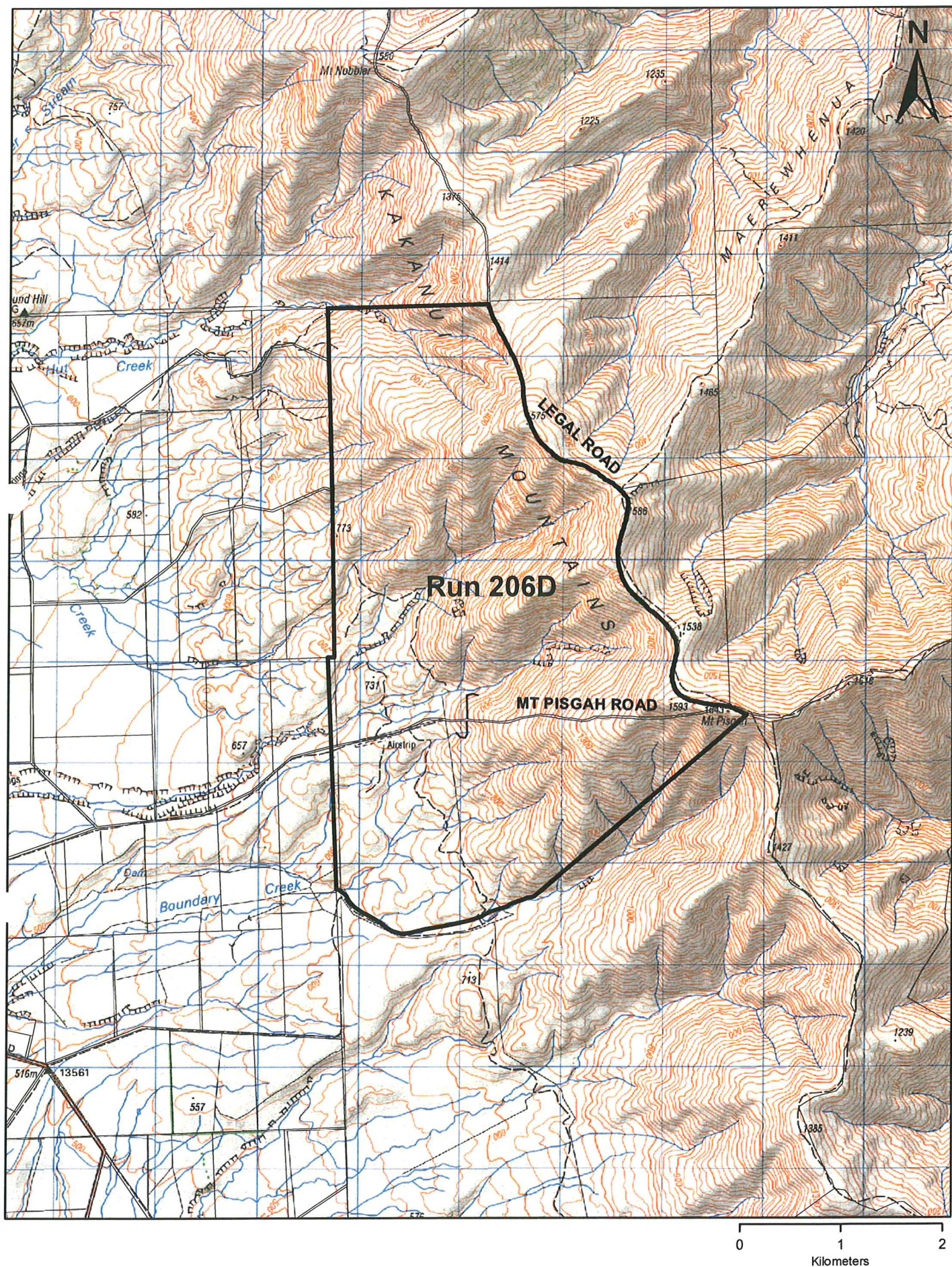
**Lease number : PO 318**


### **Land Status Report - Plans**

These plans attach to and support the Due Diligence Report.

They are released under the Official Information Act 1982.

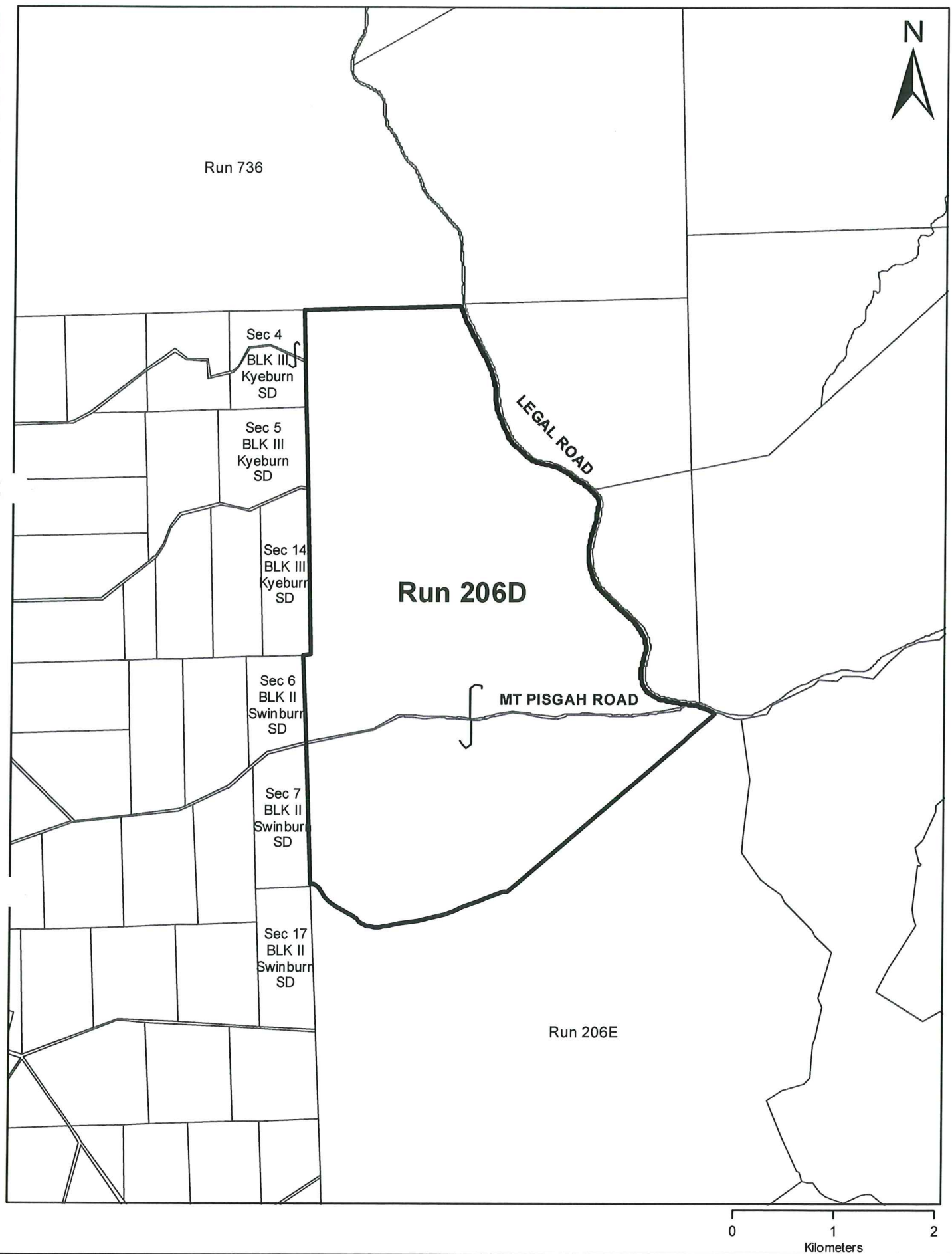




VERSION CONTROL	1	2	3	4	5	6	7	8	9	10
<p>Sourced from Topographic Map NZMS 260 I41</p> <p>Crown Copyright Reserved</p>										
 <p><b>the propertygroup</b></p> <p>Corporate Property Advisers and Negotiators</p>					<p>PREPARED BY <b>SM O'Brien</b></p>					
					<p>DATE <b>15/06/2009</b></p>					


TITLE LAND STATUS PLAN				
OTAGO LAND DISTRICT				
SUNSET FARMS - PASTORAL LEASE				
Lease Registration Reference: CIR OT3A/149				
STATUS		FILE PO 318		
SCALE 1:50,000	PLOT DATE		Sheet No 1	of 2





VERSION CONTROL	1	2	3	4	5	6	7	8	9	10
-----------------	---	---	---	---	---	---	---	---	---	----

Cadastral Data derived from LINZ data.  
Crown Copyright Reserved



PREPARED BY SM O'Brien

DATE 15/06/2009

TITLE LAND STATUS PLAN  
OTAGO LAND DISTRICT

SUNSET FARMS - PASTORAL LEASE  
Lease Registration Reference: CIR OT3A/149

STATUS FILE PO 318

SCALE  
1:50,000

PLOT DATE

Sheet No	2	of	No	2
----------	---	----	----	---