

Crown Pastoral Land Tenure Review

Lease name : The Lakes

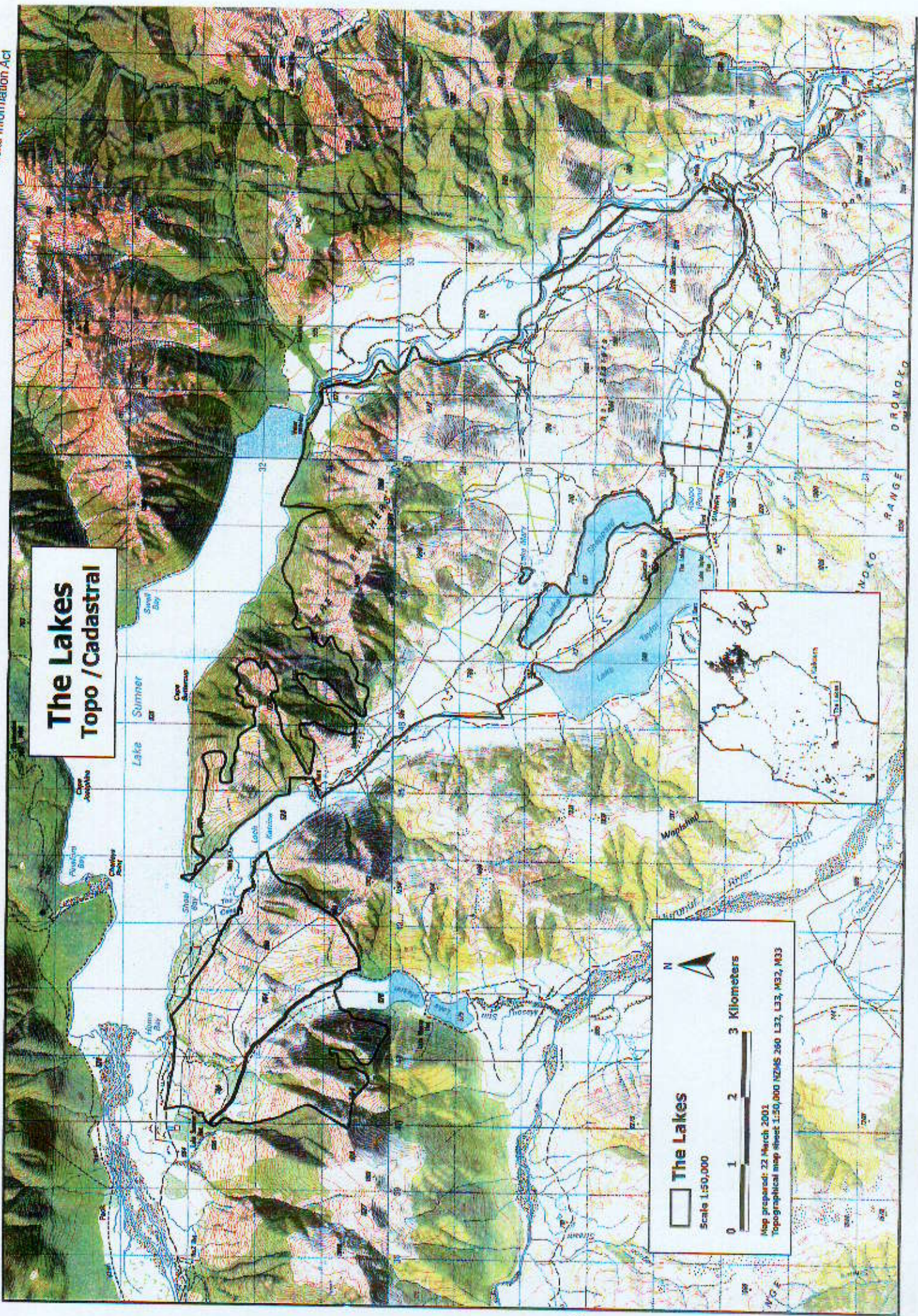
Lease number : PC 073

Plans attaching to the conservation resources report

These plans attach to and support the conservation resources report provided by the Department of Conservation.

They are released under the Official information Act 1982.

Copied October 2002

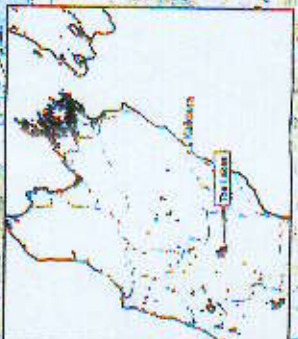


The Lakes Topo / Cadastral

The Lakes
Scale 1:50,000

0 1 2 3 Kilometers

Map prepared: 22 March 2003
Topographical map sheet 1:50,000 NZMS 260 L32, L33, M32, M33



LEGEND

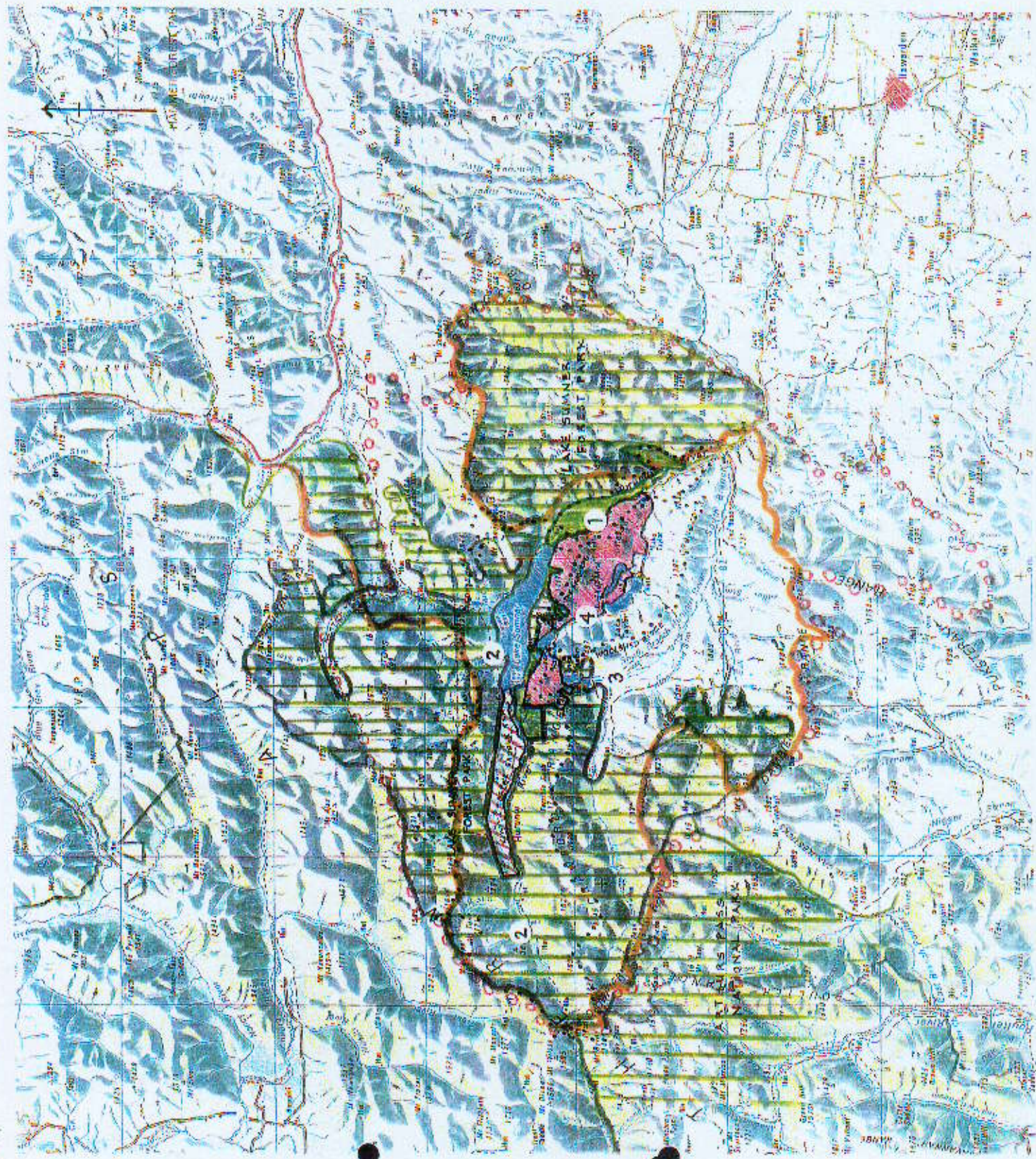
-  The Lakes Pastoral Lease
-  The Lakes Freehold
-  Existing Conservation Areas
(Lake Sumner Forest Park, Arthur's Pass National Park)
-  Existing Conservation Areas to be
Tenure Reviewed
-  Hurunui Lakes Special Management Area
(Proposed Hurunui District Plan 1995)
-  Outstanding Natural Landscape (I.A. 1995)
-  Local Level Landscape Context:

- 1 Hurunui River Valley (downstream of Lake Sumner)
- 2 Lake Sumner & upper Hurunui River Valley
- 3 Lake Mason/South Branch Hurunui River Valley
- 4 Sisters and Brothers Valley

SCALE 1:250 000

MAP ONE

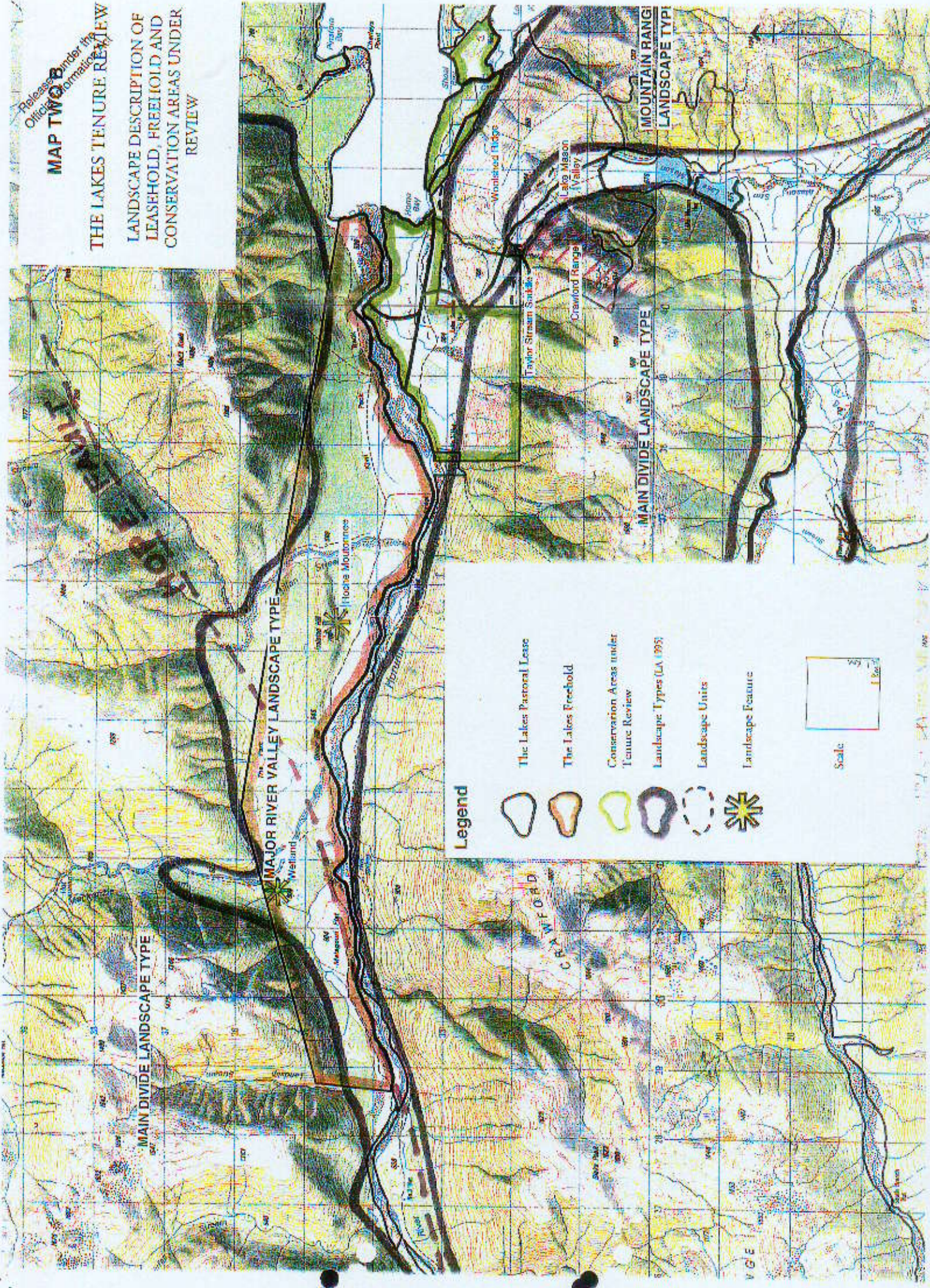
THE LAKES PASTORAL LEASE
LOCATION AND
LANDSCAPE CONTEXT



Released under the
Official Information
Act

MAP TWO

THE LAKES TENURE REVIEW
LANDSCAPE DESCRIPTION OF
LEASEHOLD, FREEHOLD AND
CONSERVATION AREAS UNDER
REVIEW



Legend

-  The Lakes Pastoral Lease
-  The Lakes Freehold
-  Conservation Areas under Tenure Review
-  Landscape Types (LA 095)
-  Landscape Units
-  Landscape Feature

