

## **Crown Pastoral Land Tenure Review**

**Lease name : The Gorge**

**Lease number : PT 004**

### **Designations Plan**





A Designations Plan forms part of the Tenure Review Substantive Proposal. The attached plan is a copy of the Designations Plan included in the Substantive Proposal for the above review. The Substantive Proposal has been accepted by the Leaseholder.

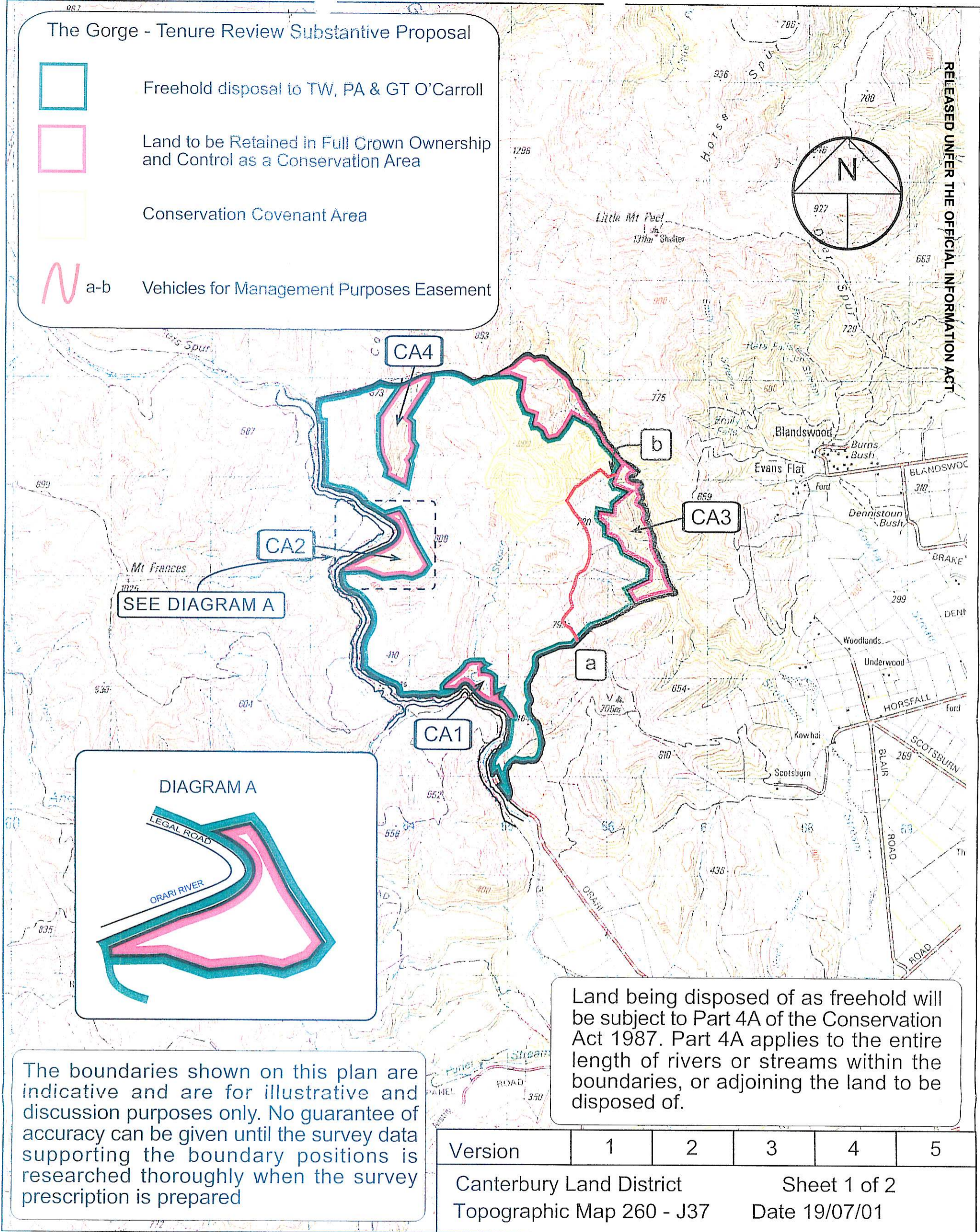
A summary of the Substantive Proposal is available as part of a notice of acceptance document lodged for registration against the Landonline computer register of the leasehold Certificate of Title being CB529/66. The Notice of Acceptance is a public document searchable at a LINZ processing centre or by licenced remote access to Landonline.

**December**

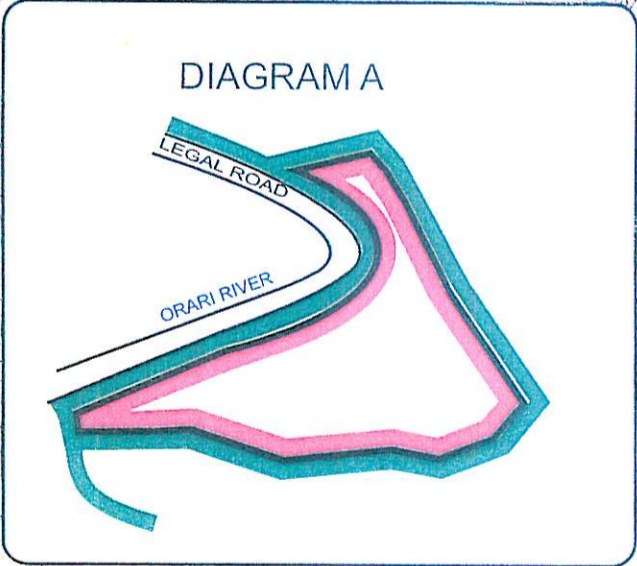
**05**

The Gorge - Tenure Review Substantive Proposal

-  Freehold disposal to TW, PA & GT O'Carroll
-  Land to be Retained in Full Crown Ownership and Control as a Conservation Area
-  Conservation Covenant Area
-  a-b Vehicles for Management Purposes Easement



SEE DIAGRAM A



Land being disposed of as freehold will be subject to Part 4A of the Conservation Act 1987. Part 4A applies to the entire length of rivers or streams within the boundaries, or adjoining the land to be disposed of.

The boundaries shown on this plan are indicative and are for illustrative and discussion purposes only. No guarantee of accuracy can be given until the survey data supporting the boundary positions is researched thoroughly when the survey prescription is prepared

Version	1	2	3	4	5
Canterbury Land District					Sheet 1 of 2
Topographic Map 260 - J37					Date 19/07/01

# Gorge Station

Scale 1:50000

0 500 1000 1500 2000 2500 3000 3500 4000 4500 5000



PO Box 13-343  
Christchurch  
Ph: 379 9903

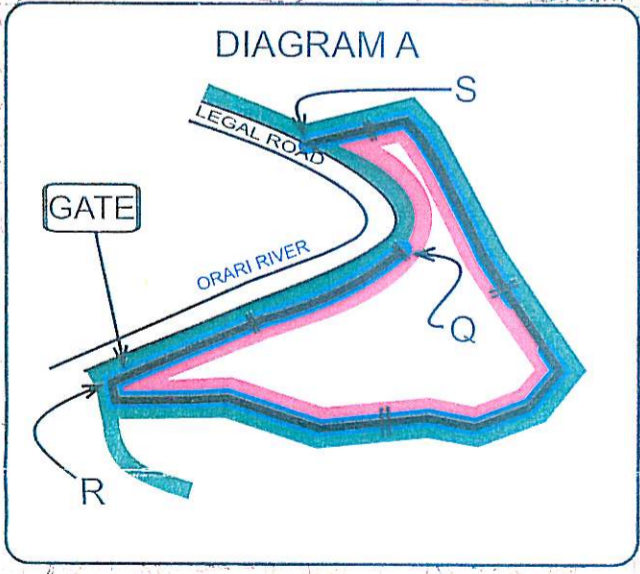
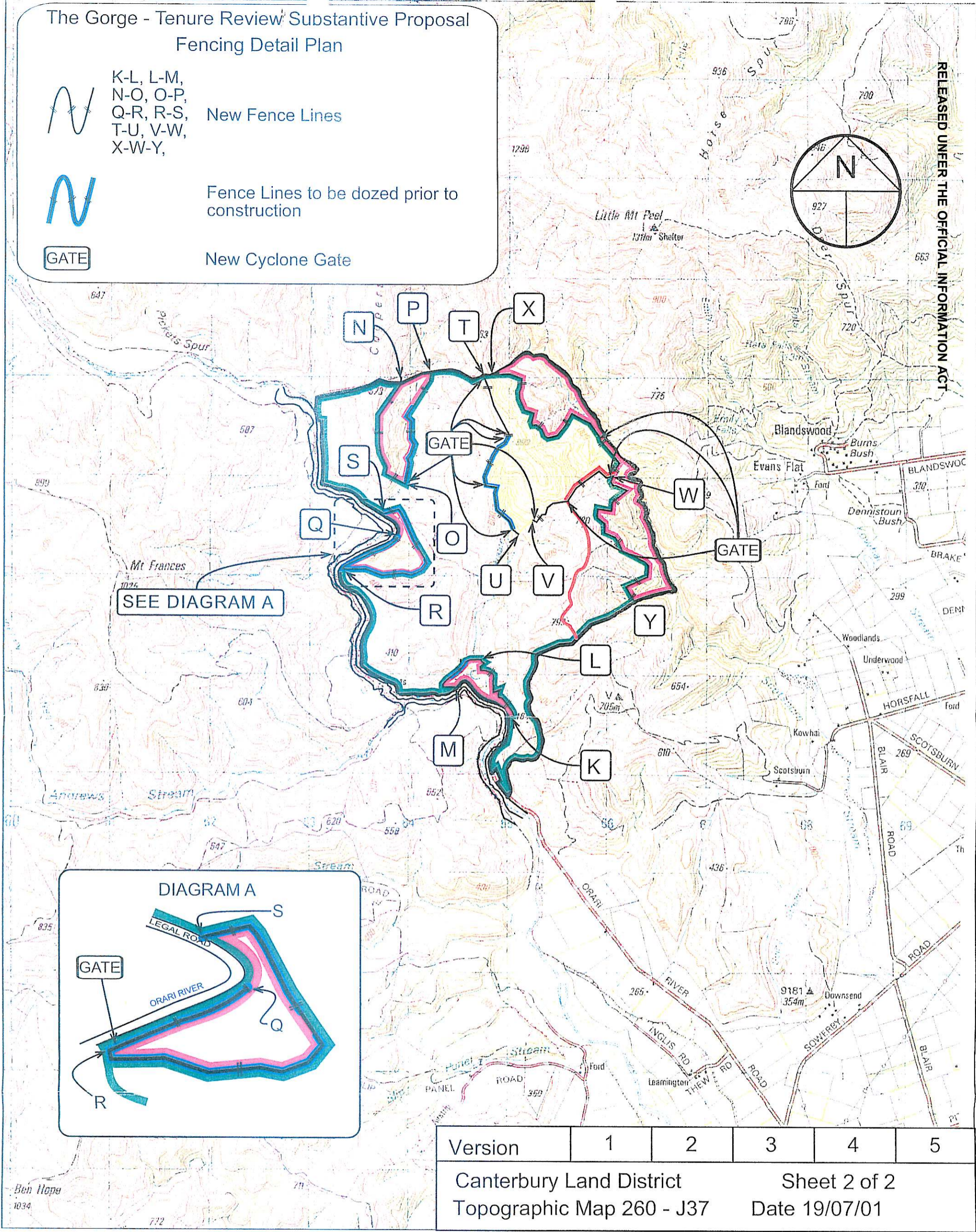
The Gorge - Tenure Review Substantive Proposal  
Fencing Detail Plan

 K-L, L-M,  
N-O, O-P,  
Q-R, R-S,  
T-U, V-W,  
X-W-Y,  
New Fence Lines

 Fence Lines to be dozed prior to construction

 New Cyclone Gate

RELEASED UNDER THE OFFICIAL INFORMATION ACT



Version	1	2	3	4	5
Canterbury Land District Topographic Map 260 - J37			Sheet 2 of 2 Date 19/07/01		

# Gorge Station

Scale 1:50000



ANDERSEN & ASSOCIATES  
CONSULTING SURVEYORS

PO Box 13-343  
Christchurch  
Ph: 379 9903