

Crown Pastoral Land Tenure Review

Lease name : THE GRAMPIANS

Lease number : PT 022

Plan attaching to the Conservation Resources Report - Fauna Values Map


The following plan forms page 36 of the Conservation Resources Report provided by the Department of Conservation.

It is released under the Official information Act 1982.


July


06


The Grampians Fauna Values


 The Grampians


 Lizard Sites

 Bird Sites

 Banded Dotterel

 Black Shag

 New Zealand Falcon

 Grays River Wetland - Site of Special Wildlife Interest (SSWI)

Scale 1:80 000

0 2 4 Kilometers

Map prepared: 11 July 2006

Topographical map sheet 1:50,000 NZMS 260 G39, G40, H39, H40

