Record of Survey - DP 581742

Survey Number	DP 581742
Surveyor Reference	B21032 Rev3
Surveyor	Travis Williamson Maylin
Survey Firm	CKL
Surveyor Declaration	I Travis Williamson Maylin, being a licensed cadastral surveyor, certify that-- (a) this dataset provided by me and its related survey are accurate, correct and in accordance with the Cadastral Survey Act 2002 and Cadastral Survey Rules 2021; and (b) the survey was undertaken by me or under my personal direction. Declared on 16 Nov 2023 02:32 PM

Survey Details

Dataset Description	LOTS 1-5 BEING A SUBDIVISION OF ALLOT'S 197, 198, & PT. ALLOT 199 WHANGAPAPE PARISH & SECTION 1 SO 44756		
Purpose	LT Subdivision		
Status	Deposited	**Type**	Survey
Land District	South Auckland	**Survey Class**	Class B
Meridional Circuit	Mount Eden 2000	**Vertical Datum**	None

Survey Dates

Surveyed Date	10/11/2022	**Certified Date**	16/11/2023
Submitted Date	16/11/2023 14:32:09	**Survey Approval Date**	16/11/2023
Deposit Date	24/10/2023		

Referenced Surveys

Survey Number	Land District	Bearing Correction
ML 6601/A	South Auckland	0°00'00"
DP 12342	South Auckland	0°00'00"
SO 34998	South Auckland	0°00'00"
SO 35110	South Auckland	0°00'00"
SO 38810	South Auckland	0°00'00"
SO 6407	South Auckland	0°00'00"
DPS 13593	South Auckland	0°00'00"
ML 11196	South Auckland	0°00'00"
SO 15652	South Auckland	0°00'00"
SO 44756	South Auckland	0°00'00"
SO 6376	South Auckland	0°00'00"
SO 6400	South Auckland	0°00'00"
DP 31514	South Auckland	0°00'00"
DPS 2048	South Auckland	0°00'00"
SO 6428	South Auckland	0°00'00"
SO 6443/1	South Auckland	0°00'00"
DP 433426	South Auckland	0°00'00"
DP 9881	South Auckland	0°00'00"

Record of Survey - DP 581742

Territorial Authorities

Waikato District

Comprised In

RT 557122

RT SA17B/1432

Created Parcels

Parcels	Parcel Intent	Area	RT Reference
Lot 1 Deposited Plan 581742	Fee Simple Title	2.2700 Ha	1086040
Lot 2 Deposited Plan 581742	Fee Simple Title	3.9770 Ha	1086041
Lot 3 Deposited Plan 581742	Fee Simple Title	1.6450 Ha	1086042
Lot 4 Deposited Plan 581742	Fee Simple Title	20.3700 Ha	1086043
Lot 5 Deposited Plan 581742	Fee Simple Title	558.4800 Ha	1086044
Area A Deposited Plan 581742	Easement		
Area B Deposited Plan 581742	Covenant - Land		
Area C Deposited Plan 581742	Covenant - Land		
Total Area		586.7420 Ha	

Mark and Vector

Survey Number DP 581742
Meridional Circuit Mount Eden 2000

From	To	Code	Bearing		Adpt Surv	Bearing Correction	Distance		Adpt Surv	Class
2065 MATAKITAKI	2063	ob0	275°58'06"	M			3,493.32	M		
2063	WAIRAMARAM	ob2	316°59'59"	M			3,148.20	M		
WAIRAMARAM	A MANGAPAPA	ob3	56°59'59"	M			4,530.40	M		
A MANGAPAPA	2065 MATAKITAKI	ob4	160°27'29"	M			5,446.87	M		
2065 MATAKITAKI	IT 1 DP 581742	ob1	285°07'00"	M			1,785.37	M		
IT 1 DP 581742	2063	ob7	266°39'15"	M			1,753.78	M		
IT 1 DP 581742	IT B SO 38810	ob8	81°48'10"	M			129.69	M		
IT B SO 38810	IB 2 DP 581742	ob9	242°12'25"	M			614.12	M		
IB 2 DP 581742	IT X SO 38810	ob10	236°21'20"	M			274.10	M		
IT X SO 38810	IT XI SO 38810	ob20	280°17'10"	M			771.50	M		
IT XI SO 38810	2063	ob21	297°15'35"	M			392.14	M		
A MANGAPAPA	IT 3 DP 581742	ob5	177°31'40"	M			1,260.61	M		
IT 3 DP 581742	IT 9 DP 581742	ob24	274°33'10"	M			2,008.96	M		
IT 9 DP 581742	WAIRAMARAM	ob32	233°32'50"	M			2,301.55	M		
IT 3 DP 581742	IB 8 DP 581742	ob25	278°35'00"	M			337.36	M		
IB 8 DP 581742	IT 9 DP 581742	ob34	273°44'25"	M			1,672.60	M		
IT 3 DP 581742	IB 4 DP 581742	ob26	237°55'50"	M			76.59	M		
IB 4 DP 581742	IS 5 DP 581742	ob39	284°06'00"	M			66.68	M		
IS 5 DP 581742	IB 6 DP 581742	ob44	284°06'00"	M			37.35	M		
IB 6 DP 581742	IB 7 DP 581742	ob47	314°02'00"	M			74.47	M		
IB 7 DP 581742	IB 8 DP 581742	ob52	276°56'30"	M			115.09	M		
IT 3 DP 581742	IB LXXV DP 31514	ob27	45°42'55"	M			570.00	M		
IB LXXV DP 31514	IT LXXVIII DP 31514	ob66	346°10'00"	M			481.05	M		
IT LXXVIII DP 31514	A MANGAPAPA	ob67	318°37'20"	M			525.55	M		
IT 9 DP 581742	IT XX DPS 2048	ob33	41°59'10"	M			563.86	M		
IT XX DPS 2048	IS XIX DPS 2048	ob68	207°03'00"	A	DPS 2048	0°00'00"	23.44	A	DPS 2048	
IS XIX DPS 2048	IS XVIII DPS 2048	ob71	240°32'00"	A	DPS 2048	0°00'00"	70.85	A	DPS 2048	
IS XVIII DPS 2048	IS XVII DPS 2048	ob72	234°16'00"	A	DPS 2048	0°00'00"	63.43	A	DPS 2048	
IS XVII DPS 2048	IS XVI DPS 2048	ob73	242°33'00"	A	DPS 2048	0°00'00"	55.86	A	DPS 2048	
IS XVI DPS 2048	IS XV DPS 2048	ob74	223°04'20"	A	DPS 2048	0°00'00"	69.17	A	DPS 2048	
IS XV DPS 2048	IS XIV DPS 2048	ob75	184°52'20"	A	DPS 2048	0°00'00"	44.62	A	DPS 2048	

Mark and Vector

Survey Number DP 581742

Meridional Circuit Mount Eden 2000

From	To	Code	Bearing		Adpt Surv	Bearing Correction	Distance		Adpt Surv	Class
IS XIV DPS 2048	IS XIII DPS 2048	ob76	277°47'00"	A	DPS 2048	0°00'00"	87.67	A	DPS 2048	
IS XIII DPS 2048	IS XII DPS 2048	ob77	277°47'00"	A	DPS 2048	0°00'00"	69.68	A	DPS 2048	
IS XII DPS 2048	IT X DPS 2048	ob78	245°10'00"	A	DPS 2048	0°00'00"	42.75	A	DPS 2048	
IT X DPS 2048	A MANGAPAPA	ob79	65°53'04"	A	DP 433426	0°00'00"	2,180.57	A	DP 433426	
IT XI SO 38810	XXV SO 6400	ob22	268°23'30"	A	SO 38810	0°00'00"	73.19	A	SO 38810	
XXV SO 6400	XXIVA SO 6400	ob80	96°00'00"	A	SO 6400	0°00'00"	70.67	A	SO 6400	
XXIVA SO 6400	XXIV SO 6400	ob81	96°00'00"	A	SO 6400	0°00'00"	14.52	A	SO 6400	
XXIV SO 6400	XXIII SO 6400	ob82	84°15'00"	A	SO 6400	0°00'00"	26.61	A	SO 6400	
XXIII SO 6400	XXII SO 6400	ob83	93°08'00"	A	SO 6400	0°00'00"	158.06	A	SO 6400	
XXII SO 6400	XXI SO 6400	ob84	74°26'00"	A	SO 6400	0°00'00"	52.10	A	SO 6400	
XXI SO 6400	XX SO 6400	ob85	146°54'00"	A	SO 6400	0°00'00"	77.47	A	SO 6400	
XX SO 6400	XIX SO 6400	ob86	117°37'00"	A	SO 6400	0°00'00"	112.19	A	SO 6400	
XIX SO 6400	XVIII SO 6400	ob87	108°34'00"	A	SO 6400	0°00'00"	51.28	A	SO 6400	
XVIII SO 6400	XVII SO 6400	ob88	85°49'00"	A	SO 6400	0°00'00"	47.90	A	SO 6400	
XVII SO 6400	XVI SO 6400	ob89	106°12'00"	A	SO 6400	0°00'00"	22.79	A	SO 6400	
XVI SO 6400	XV SO 6400	ob90	118°06'00"	A	SO 6400	0°00'00"	22.51	A	SO 6400	
XV SO 6400	(1) SO 6400	ob91	103°42'00"	A	SO 6400	0°00'00"	23.80	A	SO 6400	
(1) SO 6400	XIV SO 6400	ob92	103°42'00"	A	SO 6400	0°00'00"	26.05	A	SO 6400	
XIV SO 6400	XIII SO 6400	ob93	69°50'00"	A	SO 6400	0°00'00"	61.36	A	SO 6400	
XIII SO 6400	XII SO 6400	ob94	82°35'00"	A	SO 6400	0°00'00"	86.86	A	SO 6400	
XII SO 6400	(2) SO 6400	ob95	100°15'00"	A	SO 6400	0°00'00"	41.82	A	SO 6400	
(2) SO 6400	PEG (8) SO 6400	ob96	179°58'00"	A	DPS 13593	0°00'00"	10.22	A	DPS 13593	
PEG (8) SO 6400	IT X SO 38810	ob98	359°06'00"	A	SO 38810	0°00'00"	9.03	A	SO 38810	
(2) SO 6400	XI SO 6400	ob97	100°15'00"	A	SO 6400	0°00'00"	3.34	A	SO 6400	
XI SO 6400	X SO 6400	ob99	92°28'00"	A	SO 6400	0°00'00"	54.32	A	SO 6400	
X SO 6400	IX SO 6400	ob100	71°50'00"	A	SO 6400	0°00'00"	33.37	A	SO 6400	
IX SO 6400	VIII SO 6400	ob101	55°56'00"	A	SO 6400	0°00'00"	60.87	A	SO 6400	
VIII SO 6400	VII SO 6400	ob102	29°48'00"	A	SO 6400	0°00'00"	43.53	A	SO 6400	
VII SO 6400	VI SO 6400	ob104	44°14'00"	A	SO 6400	0°00'00"	69.54	A	SO 6400	
VI SO 6400	V SO 6400	ob105	30°32'00"	A	SO 6400	0°00'00"	44.26	A	SO 6400	
V SO 6400	IV SO 6400	ob106	16°53'00"	A	SO 6400	0°00'00"	104.97	A	SO 6400	
IV SO 6400	III SO 6400	ob107	22°42'00"	A	SO 6400	0°00'00"	52.91	A	SO 6400	
III SO 6400	II SO 6400	ob108	18°26'00"	A	SO 6400	0°00'00"	81.57	A	SO 6400	
II SO 6400	I SO 6400	ob110	54°54'00"	A	SO 6400	0°00'00"	78.76	A	SO 6400	
I SO 6400	XLX SO 6407	ob111	96°21'00"	A	SO 6407	0°00'00"	42.95	A	SO 6407	
XLX SO 6407	XLIX SO 6407	ob112	121°45'00"	A	SO 6407	0°00'00"	46.31	A	SO 6407	
XLIX SO 6407	XLVIII SO 6407	ob113	81°42'00"	A	SO 6407	0°00'00"	34.34	A	SO 6407	
XLVIII SO 6407	XLVII SO 6407	ob114	106°21'00"	A	SO 6407	0°00'00"	44.14	A	SO 6407	
XLVII SO 6407	IS XLVI SO 38810	ob115	83°48'00"	A	SO 6407	0°00'00"	98.17	A	SO 6407	

Mark and Vector

Survey Number DP 581742

Meridional Circuit Mount Eden 2000

From	To	Code	Bearing		Adpt Surv	Bearing Correction	Distance		Adpt Surv	Class
IS XLVI SO 38810	IT B SO 38810	ob116	80°09'30"	A	SO 38810	0°00'00"	144.20	A	SO 38810	
A MANGAPAPA	I DP 31514	ob6	236°49'30"	A	DP 31514	0°00'00"	131.83	A	DP 31514	
I DP 31514	PEG II SO 15652	ob117	191°20'00"	A	DP 31514	0°00'00"	187.89	A	DP 31514	
PEG II SO 15652	IT III DP 31514	ob118	196°40'30"	A	DP 31514	0°00'00"	211.57	A	DP 31514	
IT III DP 31514	LXVIII DP 31514	ob119	228°04'00"	A	DP 31514	0°00'00"	84.03	A	DP 31514	
LXVIII DP 31514	LXIX DP 31514	ob120	88°34'30"	A	DP 31514	0°00'00"	74.75	A	DP 31514	
LXIX DP 31514	LXX DP 31514	ob121	127°10'30"	A	DP 31514	0°00'00"	84.43	A	DP 31514	
LXX DP 31514	LXXI DP 31514	ob122	128°22'00"	A	DP 31514	0°00'00"	80.55	A	DP 31514	
LXXI DP 31514	LXXII DP 31514	ob124	94°46'30"	A	DP 31514	0°00'00"	92.48	A	DP 31514	
LXXII DP 31514	LXXIII DP 31514	ob125	134°07'00"	A	DP 31514	0°00'00"	357.68	A	DP 31514	
LXXIII DP 31514	LXXIV DP 31514	ob126	75°01'00"	A	DP 31514	0°00'00"	175.42	A	DP 31514	
LXXIV DP 31514	IB LXXV DP 31514	ob127	165°23'00"	A	DP 31514	0°00'00"	36.99	A	DP 31514	
IT XX DPS 2048	IS 10 DP 581742	ob69	156°48'10"	M			403.00	M		
IS 10 DP 581742	IS 11 DP 581742	ob577	200°09'10"	M			59.03	M		
IS 11 DP 581742	IT 9 DP 581742	ob579	270°44'45"	M			515.64	M		
IT XX DPS 2048	IS XXI DPS 2048	ob70	135°06'40"	A	DPS 2048	0°00'00"	296.24	A	DPS 2048	
IS XXI DPS 2048	IS XXII DPS 2048	ob128	196°44'00"	A	DPS 2048	0°00'00"	61.92	A	DPS 2048	
IS XXII DPS 2048	IS XXIII DPS 2048	ob129	196°44'00"	A	DPS 2048	0°00'00"	25.43	A	DPS 2048	
IS XXIII DPS 2048	IS XXIV DPS 2048	ob131	197°56'00"	A	DPS 2048	0°00'00"	81.29	A	DPS 2048	
IS XXIV DPS 2048	IS XXV DPS 2048	ob132	200°22'00"	A	DPS 2048	0°00'00"	58.70	A	DPS 2048	
IS XXV DPS 2048	IT I SO 35110	ob133	187°26'00"	A	DPS 2048	0°00'00"	23.90	A	DPS 2048	
IT I SO 35110	IS I DPS 2048	ob134	280°34'00"	A	DPS 2048	0°00'00"	130.58	A	DPS 2048	
IS I DPS 2048	IS II DPS 2048	ob137	293°06'00"	A	DPS 2048	0°00'00"	91.45	A	DPS 2048	
IS II DPS 2048	IS III DPS 2048	ob138	268°04'00"	A	DPS 2048	0°00'00"	57.98	A	DPS 2048	
IS III DPS 2048	IS IV DPS 2048	ob139	284°39'40"	A	DPS 2048	0°00'00"	80.55	A	DPS 2048	
IS IV DPS 2048	IS V DPS 2048	ob140	246°37'00"	A	DPS 2048	0°00'00"	84.47	A	DPS 2048	
IS V DPS 2048	IS VI DPS 2048	ob141	252°44'20"	A	DPS 2048	0°00'00"	48.80	A	DPS 2048	
IS VI DPS 2048	IS VII DPS 2048	ob142	290°19'30"	A	DPS 2048	0°00'00"	78.64	A	DPS 2048	
IS VII DPS 2048	IS VIII DPS 2048	ob143	344°54'20"	A	DPS 2048	0°00'00"	54.38	A	DPS 2048	
IS VIII DPS 2048	IS IX DPS 2048	ob144	2°33'30"	A	DPS 2048	0°00'00"	61.40	A	DPS 2048	
IS IX DPS 2048	IT X DPS 2048	ob145	2°34'30"	A	DPS 2048	0°00'00"	68.14	A	DPS 2048	

Mark and Vector

Survey Number DP 581742

Meridional Circuit Mount Eden 2000

From	To	Code	Bearing		Adpt Surv	Bearing Correction	Distance		Adpt Surv	Class
IS 10 DP 581742	IS XXIV DPS 2048	ob578	158°58'00"	C			0.49	C		
IS 11 DP 581742	IS XXV DPS 2048	ob580	129°54'00"	C			0.11	C		
LXX DP 31514	PEG SO 15652	ob123	265°54'00"	A	DP 31514	0°00'00"	143.07	A	DP 31514	
PEG SO 15652	PEG (1) ML 6601/A	ob146	207°54'00"	A	SO 15652	0°00'00"	23.17	A	SO 15652	
PEG (1) ML 6601/A	(2) ML 6601/A	ob147	345°35'00"	A	SO 15652	0°00'00"	13.26	A	ML 6601/A	
(2) ML 6601/A	PEG (3) ML 6601/A	ob148	345°35'00"	A	SO 15652	0°00'00"	17.02	A	ML 6601/A	
PEG (3) ML 6601/A	XXI SO 15652	ob149	27°15'00"	A	SO 15652	0°00'00"	52.08	A	SO 15652	
XXI SO 15652	XX SO 15652	ob150	61°09'00"	A	SO 15652	0°00'00"	45.42	A	SO 15652	
XX SO 15652	XIX SO 15652	ob151	37°26'00"	A	SO 15652	0°00'00"	48.52	A	SO 15652	
XIX SO 15652	XVIII SO 15652	ob152	76°41'00"	A	SO 15652	0°00'00"	48.58	A	SO 15652	
XVIII SO 15652	XVII SO 15652	ob153	7°36'00"	A	SO 15652	0°00'00"	43.17	A	SO 15652	
XVII SO 15652	XVI SO 15652	ob154	9°44'00"	A	SO 15652	0°00'00"	64.57	A	SO 15652	
XVI SO 15652	XV SO 15652	ob155	356°57'00"	A	SO 15652	0°00'00"	83.28	A	SO 15652	
XV SO 15652	PEG II SO 15652	ob156	280°08'30"	C			10.33	C		
IT I SO 35110	PEG (1) SO 6443/1	ob135	299°33'15"	A	SO 35110	0°00'00"	64.33	A	SO 35110	
PEG (1) SO 6443/1	XX SO 6443/1	ob157	189°46'30"	C			10.15	C		
XX SO 6443/1	(2) SO 6443/1	ob158	107°20'00"	A	SO 6443/1	0°00'00"	58.68	A	SO 6443/1	
(2) SO 6443/1	I SO 6443/1	ob159	107°20'00"	A	SO 6443/1	0°00'00"	0.18	A	SO 6443/1	
I SO 6443/1	XIX SO 6443/1	ob160	107°20'00"	A	SO 6443/1	0°00'00"	101.05	A	SO 6443/1	
XIX SO 6443/1	XVIII SO 6443/1	ob161	126°25'00"	A	SO 6443/1	0°00'00"	70.75	A	SO 6443/1	
XVIII SO 6443/1	XVII SO 6443/1	ob162	131°53'00"	A	SO 6443/1	0°00'00"	84.93	A	SO 6443/1	
XVII SO 6443/1	XVI SO 6443/1	ob163	103°27'00"	A	SO 6443/1	0°00'00"	89.26	A	SO 6443/1	
XVI SO 6443/1	XV SO 6443/1	ob164	72°57'00"	A	SO 6443/1	0°00'00"	131.06	A	SO 6443/1	
XV SO 6443/1	XIV SO 6443/1	ob165	97°50'30"	A	SO 6443/1	0°00'00"	64.03	A	SO 6443/1	
XIV SO 6443/1	XIII SO 6443/1	ob166	70°05'00"	A	SO 6443/1	0°00'00"	24.06	A	SO 6443/1	
XIII SO 6443/1	XII SO 6443/1	ob167	101°51'00"	A	SO 6443/1	0°00'00"	65.60	A	SO 6443/1	
XII SO 6443/1	XI SO 6443/1	ob168	71°32'30"	A	SO 6443/1	0°00'00"	18.69	A	SO 6443/1	
XI SO 6443/1	X SO 6443/1	ob169	124°44'00"	A	SO 6443/1	0°00'00"	25.05	A	SO 6443/1	
X SO 6443/1	IX SO 6443/1	ob170	100°17'30"	A	SO 6443/1	0°00'00"	136.65	A	SO 6443/1	
IX SO 6443/1	VIII SO 6443/1	ob171	80°38'00"	A	SO 6443/1	0°00'00"	54.94	A	SO 6443/1	
VIII SO 6443/1	VII SO 6443/1	ob172	14°02'30"	A	SO 6443/1	0°00'00"	24.24	A	SO 6443/1	
VII SO 6443/1	VI SO 6443/1	ob173	83°39'30"	A	SO 6443/1	0°00'00"	135.25	A	SO 6443/1	
VI SO 6443/1	V SO 6443/1	ob174	11°24'30"	A	SO 6443/1	0°00'00"	38.72	A	SO 6443/1	
V SO 6443/1	IV SO 6443/1	ob175	88°22'00"	A	SO 6443/1	0°00'00"	38.81	A	SO 6443/1	
IV SO 6443/1	III SO 6443/1	ob177	109°38'00"	A	SO 6443/1	0°00'00"	104.71	A	SO 6443/1	
III SO 6443/1	II SO 6443/1	ob178	64°17'30"	A	SO 6443/1	0°00'00"	57.07	A	SO 6443/1	

Mark and Vector

Survey Number DP 581742

Meridional Circuit Mount Eden 2000

From	To	Code	Bearing		Adpt Surv	Bearing Correction	Distance		Adpt Surv	Class
II SO 6443/1	I SO 6443/1	ob180	36°11'30"	A	SO 6443/1	0°00'00"	64.82	A	SO 6443/1	
I SO 6443/1	IA SO 6443/1	ob181	339°32'00"	A	SO 6443/1	0°00'00"	40.21	A	SO 6443/1	
IA SO 6443/1	(4) ML 6601/A	ob182	301°58'00"	A	ML 6601/A	0°00'00"	53.61	A	ML 6601/A	
(4) ML 6601/A	(5) ML 6601/A	ob185	345°33'00"	A	ML 6601/A	0°00'00"	54.84	A	ML 6601/A	
(5) ML 6601/A	(6) ML 6601/A	ob186	11°08'00"	A	ML 6601/A	0°00'00"	67.67	A	ML 6601/A	
(6) ML 6601/A	(7) ML 6601/A	ob187	352°46'00"	A	ML 6601/A	0°00'00"	75.96	A	ML 6601/A	
(7) ML 6601/A	(8) ML 6601/A	ob188	10°12'00"	A	ML 6601/A	0°00'00"	95.23	A	ML 6601/A	
(8) ML 6601/A	(9) ML 6601/A	ob189	344°56'00"	A	ML 6601/A	0°00'00"	66.75	A	ML 6601/A	
(9) ML 6601/A	(10) ML 6601/A	ob190	0°18'00"	A	ML 6601/A	0°00'00"	58.82	A	ML 6601/A	
(10) ML 6601/A	(11) ML 6601/A	ob191	13°38'00"	A	ML 6601/A	0°00'00"	58.00	A	ML 6601/A	
(11) ML 6601/A	(2) ML 6601/A	ob192	34°53'00"	A	ML 6601/A	0°00'00"	48.24	A	ML 6601/A	
VIII SO 6400	PEG (4) SO 6400	ob103	312°52'00"	C			10.33	C		
III SO 6400	PEG 175 DP 581742	ob109	290°34'00"	C			10.07	C		
PEG 175 DP 581742	PEG (5) SO 6400	ob194	202°42'00"	A	SO 6400	0°00'00"	53.03	A	SO 6400	Class B
PEG (5) SO 6400	PEG (6) SO 6400	ob196	196°53'00"	A	SO 6400	0°00'00"	104.27	A	SO 6400	Class B
PEG (6) SO 6400	PEG (7) SO 6400	ob197	210°32'00"	A	SO 6400	0°00'00"	41.84	A	SO 6400	Class B
PEG (7) SO 6400	PEG (3) SO 6400	ob198	224°14'00"	A	SO 6400	0°00'00"	69.60	A	SO 6400	Class B
PEG (3) SO 6400	PEG 12 DP 581742	ob199	209°48'00"	A	SO 6400	0°00'00"	38.38	C		Class B
PEG 12 DP 581742	PEG (4) SO 6400	ob216	209°48'00"	A	SO 6400	0°00'00"	4.09	C		Class B
IS XXII DPS 2048	PEG (62) DPS 2048	ob130	172°16'00"	A	DPS 2048	0°00'00"	6.42	A	DPS 2048	
IA SO 6443/1	PEG (3) SO 6443/1	ob183	278°18'00"	A	SO 6443/1	0°00'00"	11.47	A	ML 6601/A	
IA SO 6443/1	PEG (4) SO 6443/1	ob184	98°21'00"	A	SO 6443/1	0°00'00"	11.47	A	ML 6601/A	
PEG (62) DPS 2048	PEG 50 DP 581742	ob200	98°18'00"	A	SO 6443/1	0°00'00"	953.08	C		Class B
PEG 50 DP 581742	PEG (3) SO 6443/1	ob247	98°18'00"	A	SO 6443/1	0°00'00"	155.88	C		Class B
PEG (4) SO 6443/1	PEG (12) ML 6601/A	ob202	98°21'00"	A	SO 6443/1	0°00'00"	38.16	A	ML 6601/A	Class B
PEG (12) ML 6601/A	PEG (1) ML 7255	ob204	98°21'00"	A	SO 6443/1	0°00'00"	79.82	A	ML 6601/A	Class B
PEG (1) ML 7255	PEG 20 DP 581742	ob205	98°28'00"	A	DP 9881	0°00'00"	252.95	C		Class B
PEG 20 DP 581742	PEG (2) ML 7255	ob225	98°28'00"	A	DP 9881	0°00'00"	459.71	C		Class B
PEG (2) ML 7255	PEG XIV ML 11196	ob206	345°21'00"	A	ML 11196	0°00'00"	361.22	A	ML 11196	
PEG XIV ML 11196	IB LXXV DP 31514	ob207	345°23'00"	A	ML 11196	0°00'00"	32.81	A	DP 31514	

Mark and Vector

Survey Number DP 581742

Meridional Circuit Mount Eden 2000

From	To	Code	Bearing		Adpt Surv	Bearing Correction	Distance		Adpt Surv	Class
V SO 6443/1	PEG (5) SO 6443/1	ob176	319°53'15"	C			12.85	C		
PEG (3) SO 6443/1	PEG (6) SO 6443/1	ob201	159°32'00"	A	SO 6443/1	0°00'00"	40.33	A	SO 38810	Class B
PEG (6) SO 6443/1	PEG (7) SO 6443/1	ob209	216°11'30"	A	SO 6443/1	0°00'00"	56.87	A	SO 6443/1	Class B
PEG (7) SO 6443/1	PEG (8) SO 6443/1	ob210	244°17'30"	A	SO 6443/1	0°00'00"	50.35	A	SO 6443/1	Class B
PEG (8) SO 6443/1	PEG (9) SO 6443/1	ob211	289°38'00"	A	SO 6443/1	0°00'00"	102.39	A	SO 6443/1	Class B
PEG (9) SO 6443/1	PEG 49 DP 581742	ob212	268°22'00"	A	SO 6443/1	0°00'00"	6.66	C		Class B
PEG 49 DP 581742	PEG (5) SO 6443/1	ob245	268°22'00"	A	SO 6443/1	0°00'00"	42.02	C		Class B
III SO 6443/1	PEG (10) SO 6443/1	ob179	176°57'45"	C			10.90	C		
PEG (10) SO 6443/1	PEG (11) SO 6443/1	ob213	64°17'30"	A	SO 6443/1	0°00'00"	63.79	A	SO 6443/1	Class B
PEG (11) SO 6443/1	PEG 48 DP 581742	ob214	36°11'30"	A	SO 6443/1	0°00'00"	9.08	C		Class B
PEG 48 DP 581742	UNMK 68 DP 581742	ob227	36°11'30"	A	SO 6443/1	0°00'00"	17.45	C		Class B
UNMK 68 DP 581742	PEG (12) SO 6443/1	ob472	36°11'30"	A	SO 6443/1	0°00'00"	46.23	C		Class B
PEG (12) SO 6443/1	UNMK 78 DP 581742	ob215	339°32'00"	A	SO 6443/1	0°00'00"	27.26	C		Class B
UNMK 78 DP 581742	PEG (4) SO 6443/1	ob474	339°32'00"	A	SO 6443/1	0°00'00"	12.87	C		Class B
PEG 12 DP 581742	PEG 13 DP 581742	ob217	309°39'30"	C			22.67	C		Class B
PEG 13 DP 581742	PEG 14 DP 581742	ob218	17°43'00"	C			37.83	C		Class B
PEG 14 DP 581742	PEG 15 DP 581742	ob219	350°30'00"	C			12.84	C		Class B
PEG 15 DP 581742	PEG 16 DP 581742	ob220	34°18'00"	C			41.01	C		Class B
PEG 16 DP 581742	PEG 17 DP 581742	ob221	10°57'30"	C			30.00	C		Class B
PEG 17 DP 581742	PEG 18 DP 581742	ob222	306°20'10"	C			81.84	C		Class B
PEG 18 DP 581742	PEG 19 DP 581742	ob223	36°19'30"	C			95.89	C		Class B
PEG 19 DP 581742	PEG 175 DP 581742	ob224	83°07'20"	C			128.89	C		Class B
PEG 20 DP 581742	PEG 21 DP 581742	ob226	171°50'30"	C			31.98	C		Class B
PEG 21 DP 581742	PEG 22 DP 581742	ob228	219°59'00"	C			29.61	C		Class B

Mark and Vector

Survey Number DP 581742

Meridional Circuit Mount Eden 2000

From	To	Code	Bearing		Adpt Surv	Bearing Correction	Distance		Adpt Surv	Class
PEG 22 DP 581742	PEG 23 DP 581742	ob229	272°16'00"	C			57.88	C		Class B
PEG 23 DP 581742	PEG 24 DP 581742	ob230	208°22'00"	C			46.93	C		Class B
PEG 24 DP 581742	PEG 25 DP 581742	ob231	250°44'00"	C			41.91	C		Class B
PEG 25 DP 581742	PEG 26 DP 581742	ob232	290°40'00"	C			14.65	C		Class B
PEG 26 DP 581742	UNMK 61 DP 581742	ob233	199°55'30"	C			10.14	C		Class B
UNMK 61 DP 581742	DISK 27 DP 581742	ob464	199°55'30"	C			7.95	C		Class B
DISK 27 DP 581742	DISK 28 DP 581742	ob234	280°40'30"	C			37.36	C		Class B
DISK 28 DP 581742	DISK 29 DP 581742	ob236	6°05'00"	C			4.83	C		Class B
DISK 29 DP 581742	PEG 30 DP 581742	ob237	287°33'00"	C			10.76	C		Class B
PEG 30 DP 581742	PEG 31 DP 581742	ob238	204°13'00"	C			1.46	C		Class B
PEG 31 DP 581742	PEG 32 DP 581742	ob239	293°53'30"	C			17.70	C		Class B
PEG 32 DP 581742	PEG 33 DP 581742	ob240	23°51'00"	C			9.40	C		Class B
PEG 33 DP 581742	DISK 34 DP 581742	ob241	307°25'00"	C			9.71	C		Class B
DISK 34 DP 581742	DISK 35 DP 581742	ob242	251°52'00"	C			2.49	C		Class B
DISK 35 DP 581742	DISK 36 DP 581742	ob243	287°43'00"	C			8.66	C		Class B
DISK 36 DP 581742	DISK 37 DP 581742	ob244	259°09'00"	C			11.17	C		Class B
DISK 37 DP 581742	DISK 38 DP 581742	ob581	292°51'00"	C			19.12	C		Class B
IT XI SO 38810	PEG SO 38810	ob23	282°09'00"	A	SO 38810	0°00'00"	2.96	A	SO 38810	
PEG (4) SO 6400	PEG (9) SO 6400	ob193	235°56'00"	A	SO 6400	0°00'00"	57.13	A	SO 6400	Class B
PEG (9) SO 6400	PEG (10) SO 6400	ob249	251°50'00"	A	SO 6400	0°00'00"	30.13	A	SO 6400	Class B
PEG (10) SO 6400	PEG (11) SO 6400	ob250	272°28'00"	A	SO 6400	0°00'00"	51.80	A	SO 6400	Class B
PEG (11) SO 6400	PEG (12) SO 6400	ob251	291°45'00"	A	SO 6400	0°00'00"	48.94	A	SO 6400	Class B
PEG (12) SO 6400	PEG (13) SO 6400	ob252	269°14'00"	A	SO 6400	0°00'00"	86.14	A	SO 6400	Class B
PEG (13) SO 6400	PEG (14) SO 6400	ob253	253°40'00"	A	SO 6400	0°00'00"	106.76	A	SO 6400	Class B
PEG (14) SO 6400	PEG (15) SO 6400	ob254	298°06'00"	A	SO 6400	0°00'00"	22.29	A	SO 6400	Class B

Mark and Vector

Survey Number DP 581742

Meridional Circuit Mount Eden 2000

From	To	Code	Bearing		Adpt Surv	Bearing Correction	Distance		Adpt Surv	Class
PEG (15) SO 6400	PEG (16) SO 6400	ob255	286°12'00"	A	SO 6400	0°00'00"	25.67	A	SO 6400	Class B
PEG (16) SO 6400	PEG (17) SO 6400	ob256	265°49'00"	A	SO 6400	0°00'00"	47.68	A	SO 6400	Class B
PEG (17) SO 6400	PEG (18) SO 6400	ob257	288°34'00"	A	SO 6400	0°00'00"	48.44	A	SO 6400	Class B
PEG (18) SO 6400	PEG (19) SO 6400	ob258	297°37'00"	A	SO 6400	0°00'00"	108.81	A	SO 6400	Class B
PEG (19) SO 6400	PEG IB SO 44756	ob259	326°54'00"	A	SO 6400	0°00'00"	21.12	A	SO 44756	Class B
PEG IB SO 44756	PEG (20) SO 6400	ob260	326°54'00"	A	SO 6400	0°00'00"	61.09	A	SO 44756	
PEG (20) SO 6400	PEG (21) SO 6400	ob262	254°26'00"	A	SO 6400	0°00'00"	57.82	A	SO 6400	
PEG (21) SO 6400	PEG (22) SO 6400	ob263	273°08'00"	A	SO 6400	0°00'00"	157.19	A	SO 6400	
PEG (22) SO 6400	UNMK (1) SO 44756	ob264	264°15'00"	A	SO 6400	0°00'00"	23.40	A	SO 44756	
UNMK (1) SO 44756	PEG (23) SO 6400	ob265	264°15'00"	A	SO 6400	0°00'00"	2.98	A	SO 44756	
PEG (23) SO 6400	PEG SO 38810	ob267	276°00'00"	A	SO 6400	0°00'00"	14.56	A	SO 6400	
PEG IB SO 44756	UNMK (2) SO 44756	ob261	280°54'30"	A	SO 44756	0°00'00"	27.98	A	SO 44756	Class B
UNMK (2) SO 44756	UNMK (3) SO 44756	ob268	280°54'30"	A	SO 44756	0°00'00"	57.51	A	SO 44756	
UNMK (3) SO 44756	PEG IIB SO 44756	ob270	280°54'30"	A	SO 44756	0°00'00"	50.27	A	SO 44756	Class B
PEG IIB SO 44756	PEG IIIB SO 44756	ob271	278°34'00"	A	SO 44756	0°00'00"	86.42	A	SO 44756	Class B
PEG IIIB SO 44756	UNMK (1) SO 44756	ob272	273°45'40"	A	SO 44756	0°00'00"	50.59	A	SO 44756	Class B
UNMK (1) SO 44756	PEG SO 38810	ob266	273°45'40"	A	SO 44756	0°00'00"	17.48	A	SO 44756	Class B
IT I SO 35110	PEG IA SO 35110	ob136	195°22'40"	A	SO 35110	0°00'00"	6.48	A	SO 35110	
PEG SO 38810	PEG XXXIVA SO 35110	ob248	0°02'40"	A	SO 35110	0°00'00"	945.59	A	SO 35110	Class D
PEG XXXIVA SO 35110	PEG (1) SO 35110	ob274	302°38'00"	A	SO 35110	0°00'00"	68.42	A	SO 35110	Class D
PEG (1) SO 35110	PEG (2) SO 35110	ob275	288°18'00"	A	SO 35110	0°00'00"	79.06	A	SO 35110	Class D
PEG (2) SO 35110	PEG (3) SO 35110	ob276	12°54'00"	A	SO 35110	0°00'00"	107.93	A	SO 35110	Class D
PEG (3) SO 35110	PEG (4) SO 35110	ob277	22°45'00"	A	SO 35110	0°00'00"	62.62	A	SO 35110	Class D
PEG (4) SO 35110	PEG (5) SO 35110	ob278	31°53'00"	A	SO 35110	0°00'00"	20.38	A	SO 35110	Class D

Mark and Vector

Survey Number DP 581742

Meridional Circuit Mount Eden 2000

From	To	Code	Bearing		Adpt Surv	Bearing Correction	Distance		Adpt Surv	Class
PEG (5) SO 35110	PEG (6) SO 35110	ob279	60°33'30"	A	SO 35110	0°00'00"	38.89	A	SO 35110	Class D
PEG (6) SO 35110	PEG (7) SO 35110	ob280	46°52'40"	A	SO 35110	0°00'00"	54.68	A	SO 35110	Class D
PEG (7) SO 35110	PEG (8) SO 35110	ob281	0°02'40"	A	SO 35110	0°00'00"	171.66	A	SO 35110	Class D
PEG (8) SO 35110	PEG (9) SO 35110	ob282	46°03'30"	A	SO 35110	0°00'00"	135.71	A	SO 35110	Class D
PEG (9) SO 35110	PEG (10) SO 35110	ob283	353°55'30"	A	SO 35110	0°00'00"	153.25	A	SO 35110	Class D
PEG (10) SO 35110	PEG (11) SO 35110	ob284	25°59'00"	A	SO 35110	0°00'00"	32.83	A	SO 35110	Class D
PEG (11) SO 35110	PEG (12) SO 35110	ob285	339°17'30"	A	SO 35110	0°00'00"	102.01	A	SO 35110	Class D
PEG (12) SO 35110	PEG (13) SO 35110	ob286	325°55'00"	A	SO 35110	0°00'00"	137.48	A	SO 35110	Class D
PEG (13) SO 35110	PEG (14) SO 35110	ob287	332°33'40"	A	SO 35110	0°00'00"	202.88	A	SO 35110	Class D
PEG (14) SO 35110	PEG (15) SO 35110	ob288	4°15'00"	A	SO 35110	0°00'00"	66.77	A	SO 35110	Class D
PEG (15) SO 35110	PEG (16) SO 35110	ob289	344°29'30"	A	SO 35110	0°00'00"	71.11	A	SO 35110	Class D
PEG (16) SO 35110	PEG XXB SO 35110	ob290	310°45'40"	A	SO 35110	0°00'00"	7.74	A	SO 35110	Class D
PEG XXB SO 35110	PEG (17) SO 35110	ob291	310°45'40"	A	SO 35110	0°00'00"	40.37	A	SO 35110	Class D
PEG (17) SO 35110	PEG (18) SO 35110	ob292	8°25'20"	A	SO 35110	0°00'00"	112.35	A	SO 35110	Class D
PEG (18) SO 35110	PEG (19) SO 35110	ob293	311°57'40"	A	SO 35110	0°00'00"	75.16	A	SO 35110	Class D
PEG (19) SO 35110	PEG (20) SO 35110	ob294	339°10'00"	A	SO 35110	0°00'00"	31.68	A	SO 35110	Class D
PEG (20) SO 35110	PEG (21) SO 35110	ob295	1°32'00"	A	SO 35110	0°00'00"	49.63	A	SO 35110	Class D
PEG (21) SO 35110	PEG (22) SO 35110	ob296	16°15'20"	A	SO 35110	0°00'00"	162.42	A	SO 35110	Class D
PEG (22) SO 35110	PEG XIVA SO 35110	ob297	21°45'30"	A	SO 35110	0°00'00"	90.59	A	SO 35110	Class D
PEG XIVA SO 35110	PEG (23) SO 35110	ob298	21°38'00"	A	SO 35110	0°00'00"	119.49	A	SO 35110	Class D
PEG (23) SO 35110	PEG (24) SO 35110	ob299	341°34'30"	A	SO 35110	0°00'00"	36.15	A	SO 35110	Class D
PEG (24) SO 35110	UNMK SO 35110	ob300	298°14'30"	A	SO 35110	0°00'00"	38.18	A	SO 35110	Class D
UNMK SO 35110	PEG (25) SO 35110	ob301	298°14'30"	A	SO 35110	0°00'00"	17.82	A	SO 35110	Class D
PEG (25) SO 35110	PEG (26) SO 35110	ob302	0°25'00"	A	SO 35110	0°00'00"	11.12	A	SO 35110	Class D

Mark and Vector

Survey Number DP 581742

Meridional Circuit Mount Eden 2000

From	To	Code	Bearing		Adpt Surv	Bearing Correction	Distance		Adpt Surv	Class
PEG (26) SO 35110	PEG (27) SO 35110	ob303	58°31'00"	A	SO 35110	0°00'00"	18.37	A	SO 35110	Class D
PEG (27) SO 35110	PEG XIIA SO 35110	ob304	0°06'30"	A	SO 35110	0°00'00"	35.47	A	SO 35110	Class D
PEG XIIA SO 35110	PEG (28) SO 35110	ob305	317°48'00"	A	SO 35110	0°00'00"	86.16	A	SO 35110	Class D
PEG (28) SO 35110	PEG (29) SO 35110	ob306	30°40'00"	A	SO 35110	0°00'00"	103.06	A	SO 35110	Class D
PEG (29) SO 35110	PEG (30) SO 35110	ob307	58°18'00"	A	SO 35110	0°00'00"	6.60	A	SO 35110	Class D
PEG (30) SO 35110	PEG (31) SO 35110	ob308	58°18'00"	A	SO 35110	0°00'00"	22.21	A	SO 35110	Class D
PEG (31) SO 35110	PEG (32) SO 35110	ob309	2°33'20"	A	SO 35110	0°00'00"	28.40	A	SO 35110	Class D
PEG (32) SO 35110	PEG (33) SO 35110	ob310	345°30'30"	A	SO 35110	0°00'00"	79.66	A	SO 35110	Class D
PEG (33) SO 35110	PEG (34) SO 35110	ob311	345°44'00"	A	SO 35110	0°00'00"	3.68	A	SO 35110	Class D
PEG (34) SO 35110	PEG (35) SO 35110	ob312	356°13'00"	A	SO 35110	0°00'00"	112.82	A	SO 35110	Class D
PEG (35) SO 35110	PEG (36) SO 35110	ob313	2°48'00"	A	SO 35110	0°00'00"	49.43	A	SO 35110	Class D
PEG (36) SO 35110	PEG (37) SO 35110	ob314	347°52'30"	A	SO 35110	0°00'00"	25.77	A	SO 35110	Class D
PEG (37) SO 35110	PEG (38) SO 35110	ob315	320°56'40"	A	SO 35110	0°00'00"	60.69	A	SO 35110	Class D
PEG (38) SO 35110	PEG (39) SO 35110	ob316	51°47'20"	A	SO 35110	0°00'00"	16.84	A	SO 35110	Class D
PEG (39) SO 35110	PEG IIA SO 35110	ob317	27°24'00"	A	SO 35110	0°00'00"	80.35	A	SO 35110	Class D
PEG IIA SO 35110	PEG IA SO 35110	ob318	0°06'30"	A	SO 35110	0°00'00"	262.67	A	SO 35110	Class D
PEG IA SO 35110	PEG (13) SO 6443/1	ob273	107°20'00"	A	SO 6443/1	0°00'00"	96.42	A	SO 38810	Class B
PEG (13) SO 6443/1	PEG (14) SO 6443/1	ob319	126°25'00"	A	SO 6443/1	0°00'00"	68.58	A	SO 6443/1	Class B
PEG (14) SO 6443/1	PEG (15) SO 6443/1	ob320	131°53'00"	A	SO 6443/1	0°00'00"	87.01	A	SO 6443/1	Class B
PEG (15) SO 6443/1	PEG (16) SO 6443/1	ob321	103°27'00"	A	SO 6443/1	0°00'00"	94.55	A	SO 6443/1	Class B
PEG (16) SO 6443/1	PEG (17) SO 6443/1	ob322	72°57'00"	A	SO 6443/1	0°00'00"	131.56	A	SO 6443/1	Class B
PEG (17) SO 6443/1	PEG (18) SO 6443/1	ob323	97°50'30"	A	SO 6443/1	0°00'00"	64.29	A	SO 6443/1	Class B
PEG (18) SO 6443/1	PEG (19) SO 6443/1	ob324	70°05'00"	A	SO 6443/1	0°00'00"	23.68	A	SO 6443/1	Class B
PEG (19) SO 6443/1	PEG (20) SO 6443/1	ob325	101°51'00"	A	SO 6443/1	0°00'00"	65.46	A	SO 6443/1	Class B

Mark and Vector

Survey Number DP 581742

Meridional Circuit Mount Eden 2000

From	To	Code	Bearing		Adpt Surv	Bearing Correction	Distance		Adpt Surv	Class
PEG (20) SO 6443/1	PEG (21) SO 6443/1	ob326	71°32'30"	A	SO 6443/1	0°00'00"	16.38	A	SO 6443/1	Class B
PEG (21) SO 6443/1	PEG (22) SO 6443/1	ob327	124°44'00"	A	SO 6443/1	0°00'00"	22.19	A	SO 6443/1	Class B
PEG (22) SO 6443/1	PEG (23) SO 6443/1	ob328	100°17'30"	A	SO 6443/1	0°00'00"	140.56	A	SO 6443/1	Class B
PEG (23) SO 6443/1	PEG (24) SO 6443/1	ob329	80°38'00"	A	SO 6443/1	0°00'00"	63.27	A	SO 6443/1	Class B
PEG (24) SO 6443/1	PEG (25) SO 6443/1	ob330	14°02'30"	A	SO 6443/1	0°00'00"	23.86	A	SO 6443/1	Class B
PEG (25) SO 6443/1	PEG (26) SO 6443/1	ob331	83°39'30"	A	SO 6443/1	0°00'00"	135.61	A	SO 6443/1	Class B
PEG (26) SO 6443/1	PEG (27) SO 6443/1	ob332	11°24'30"	A	SO 6443/1	0°00'00"	38.08	A	SO 6443/1	Class B
PEG (27) SO 6443/1	PEG (28) SO 6443/1	ob333	88°22'00"	A	SO 6443/1	0°00'00"	28.93	A	SO 6443/1	Class B
PEG (28) SO 6443/1	PEG (10) SO 6443/1	ob334	109°38'00"	A	SO 6443/1	0°00'00"	107.02	A	SO 6443/1	Class B
PEG (5) SO 6443/1	PEG (29) SO 6443/1	ob208	191°24'30"	A	SO 6443/1	0°00'00"	39.37	A	SO 6443/1	Class B
PEG (29) SO 6443/1	PEG (30) SO 6443/1	ob335	263°39'30"	A	SO 6443/1	0°00'00"	134.88	A	SO 6443/1	Class B
PEG (30) SO 6443/1	PEG (31) SO 6443/1	ob336	194°02'30"	A	SO 6443/1	0°00'00"	24.62	A	SO 6443/1	Class B
PEG (31) SO 6443/1	PEG (32) SO 6443/1	ob337	260°38'00"	A	SO 6443/1	0°00'00"	46.61	A	SO 6443/1	Class B
PEG (32) SO 6443/1	PEG (33) SO 6443/1	ob338	280°17'30"	A	SO 6443/1	0°00'00"	132.75	A	SO 6443/1	Class B
PEG (33) SO 6443/1	PEG (34) SO 6443/1	ob339	304°44'00"	A	SO 6443/1	0°00'00"	27.90	A	SO 6443/1	Class B
PEG (34) SO 6443/1	PEG (35) SO 6443/1	ob340	251°32'30"	A	SO 6443/1	0°00'00"	21.00	A	SO 6443/1	Class B
PEG (35) SO 6443/1	PEG (36) SO 6443/1	ob341	281°51'00"	A	SO 6443/1	0°00'00"	65.74	A	SO 6443/1	Class B
PEG (36) SO 6443/1	PEG (37) SO 6443/1	ob342	250°05'00"	A	SO 6443/1	0°00'00"	24.44	A	SO 6443/1	Class B
PEG (37) SO 6443/1	PEG (38) SO 6443/1	ob343	277°50'30"	A	SO 6443/1	0°00'00"	63.77	A	SO 6443/1	Class B
PEG (38) SO 6443/1	PEG (39) SO 6443/1	ob344	252°57'00"	A	SO 6443/1	0°00'00"	130.52	A	SO 6443/1	Class B
PEG (39) SO 6443/1	PEG (40) SO 6443/1	ob345	283°27'00"	A	SO 6443/1	0°00'00"	83.97	A	SO 6443/1	Class B
PEG (40) SO 6443/1	PEG (41) SO 6443/1	ob346	311°53'00"	A	SO 6443/1	0°00'00"	82.86	A	SO 6443/1	Class B
PEG (41) SO 6443/1	PEG (42) SO 6443/1	ob347	306°25'00"	A	SO 6443/1	0°00'00"	72.92	A	SO 6443/1	Class B
PEG (42) SO 6443/1	PEG (64) DPS 2048	ob348	287°20'00"	A	SO 6443/1	0°00'00"	106.12	C		Class B

Mark and Vector

Survey Number DP 581742

Meridional Circuit Mount Eden 2000

From	To	Code	Bearing		Adpt Surv	Bearing Correction	Distance		Adpt Surv	Class
PEG (64) DPS 2048	PEG (1) SO 6443/1	ob349	287°20'00"	A	SO 6443/1	0°00'00"	56.81	A	DPS 2048	
PEG (64) DPS 2048	PEG (63) DPS 2048	ob350	0°03'30"	A	SO 6443/1	0°00'00"	167.75	A	DPS 2048	Class B
PEG (63) DPS 2048	PEG (62) DPS 2048	ob351	98°18'00"	A	SO 6443/1	0°00'00"	58.92	A	DPS 2048	Class B
PEG 175 DP 581742	PEG (24) SO 6400	ob195	18°26'00"	A	SO 6400	0°00'00"	84.51	A	SO 6400	Class D
PEG (24) SO 6400	PEG (25) SO 6400	ob352	48°40'00"	A	SO 6400	0°00'00"	49.69	A	SO 6400	Class D
PEG (25) SO 6400	PEG (26) SO 6400	ob353	332°24'00"	A	SO 6400	0°00'00"	57.55	A	SO 6400	Class D
PEG (26) SO 6400	PEG (27) SO 6400	ob354	324°31'00"	A	SO 6400	0°00'00"	38.83	A	SO 6400	Class D
PEG (27) SO 6400	PEG (28) SO 6400	ob355	303°38'00"	A	SO 6400	0°00'00"	31.54	A	SO 6400	Class D
PEG (28) SO 6400	PEG (29) SO 6400	ob356	308°51'00"	A	SO 6400	0°00'00"	41.88	A	SO 6400	Class D
PEG (29) SO 6400	PEG (30) SO 6400	ob357	295°53'00"	A	SO 6400	0°00'00"	30.58	A	SO 6400	Class D
PEG (30) SO 6400	PEG (31) SO 6400	ob358	316°11'00"	A	SO 6400	0°00'00"	51.68	A	SO 6400	Class D
PEG (31) SO 6400	PEG (32) SO 6400	ob359	334°55'00"	A	SO 6400	0°00'00"	46.21	A	SO 6400	Class D
PEG (32) SO 6400	PEG (33) SO 6400	ob360	329°00'00"	A	SO 6400	0°00'00"	55.66	A	SO 6400	Class D
PEG (33) SO 6400	PEG (34) SO 6400	ob361	26°49'00"	A	SO 6400	0°00'00"	51.38	A	SO 6400	Class D
PEG (34) SO 6400	PEG (35) SO 6400	ob362	7°58'00"	A	SO 6400	0°00'00"	48.06	A	SO 6400	Class D
PEG (35) SO 6400	PEG (36) SO 6400	ob363	20°32'00"	A	SO 6400	0°00'00"	75.06	A	SO 6400	Class D
PEG (36) SO 6400	PEG (37) SO 6400	ob364	1°12'00"	A	SO 6400	0°00'00"	37.84	A	SO 6400	Class D
PEG (37) SO 6400	PEG (38) SO 6400	ob365	350°00'00"	A	SO 6400	0°00'00"	37.40	A	SO 6400	Class D
PEG (38) SO 6400	PEG (39) SO 6400	ob366	6°09'00"	A	SO 6400	0°00'00"	36.25	A	SO 6400	Class D
PEG (39) SO 6400	PEG (40) SO 6400	ob367	335°01'00"	A	SO 6400	0°00'00"	97.04	A	SO 6400	Class D
PEG (40) SO 6400	PEG (41) SO 6400	ob368	11°25'00"	A	SO 6400	0°00'00"	107.12	A	SO 6400	Class D
PEG (41) SO 6400	PEG (42) SO 6400	ob369	353°27'00"	A	SO 6400	0°00'00"	75.24	A	SO 6400	Class D
PEG (42) SO 6400	PEG (43) SO 6400	ob370	21°10'00"	A	SO 6400	0°00'00"	58.24	A	SO 6400	Class D
PEG (43) SO 6400	PEG (44) SO 6400	ob371	40°39'00"	A	SO 6400	0°00'00"	172.50	A	SO 6400	Class D

Mark and Vector

Survey Number DP 581742

Meridional Circuit Mount Eden 2000

From	To	Code	Bearing		Adpt Surv	Bearing Correction	Distance		Adpt Surv	Class
PEG (44) SO 6400	PEG (45) SO 6400	ob372	11°45'00"	A	SO 6400	0°00'00"	61.84	A	SO 6400	Class D
PEG (45) SO 6400	PEG (46) SO 6400	ob373	39°36'00"	A	SO 6400	0°00'00"	102.37	A	SO 6400	Class D
PEG (46) SO 6400	PEG (47) SO 6400	ob374	347°01'00"	A	SO 6400	0°00'00"	69.81	A	SO 6400	Class D
PEG (47) SO 6400	PEG (48) SO 6400	ob375	45°13'00"	A	SO 6400	0°00'00"	43.15	A	SO 6400	Class D
PEG (48) SO 6400	PEG (49) SO 6400	ob376	22°21'00"	A	SO 6400	0°00'00"	124.44	A	SO 6400	Class D
PEG (49) SO 6400	PEG (50) SO 6400	ob377	15°56'00"	A	SO 6400	0°00'00"	67.75	A	SO 6400	Class D
PEG (50) SO 6400	PEG (51) SO 6400	ob378	44°37'00"	A	SO 6400	0°00'00"	74.47	A	SO 6400	Class D
PEG (51) SO 6400	PEG (52) SO 6400	ob379	83°13'00"	A	SO 6400	0°00'00"	40.35	A	SO 6400	Class D
PEG (52) SO 6400	PEG (53) SO 6400	ob380	23°42'00"	A	SO 6400	0°00'00"	70.67	A	SO 6400	Class D
PEG (53) SO 6400	PEG (54) SO 6428	ob381	23°42'00"	A	SO 6400	0°00'00"	6.62	C		Class D
PEG (54) SO 6428	PEG (1) SO 6428	ob382	48°29'00"	A	SO 6428	0°00'00"	101.51	A	SO 6376	Class D
PEG (1) SO 6428	PEG (2) SO 6428	ob383	34°00'00"	A	SO 6428	0°00'00"	86.64	A	SO 6376	Class D
PEG (2) SO 6428	PEG (3) SO 6428	ob384	16°30'00"	A	SO 6428	0°00'00"	53.51	A	SO 6376	Class D
PEG (3) SO 6428	PEG (4) SO 6428	ob385	21°05'00"	A	SO 6428	0°00'00"	58.96	A	SO 6376	Class D
PEG (4) SO 6428	PEG (5) SO 6428	ob386	0°49'00"	A	SO 6428	0°00'00"	44.56	A	SO 6376	Class D
PEG (5) SO 6428	PEG (6) SO 6428	ob387	318°49'00"	A	SO 6428	0°00'00"	58.90	A	SO 6376	Class D
PEG (6) SO 6428	PEG (7) SO 6428	ob388	43°13'00"	A	SO 6428	0°00'00"	48.38	A	SO 6376	Class D
PEG (7) SO 6428	PEG (8) SO 6428	ob389	13°47'00"	A	SO 6428	0°00'00"	41.42	A	SO 6376	Class D
PEG (8) SO 6428	PEG (9) SO 6428	ob390	338°21'00"	A	SO 6428	0°00'00"	62.46	A	SO 6376	Class D
PEG (9) SO 6428	PEG (10) SO 6428	ob391	66°27'00"	A	SO 6428	0°00'00"	63.47	A	SO 6376	Class D
PEG (10) SO 6428	PEG (11) SO 6428	ob392	30°05'00"	A	SO 6428	0°00'00"	34.02	A	SO 6376	Class D
PEG (11) SO 6428	PEG (12) SO 6428	ob393	350°15'00"	A	SO 6428	0°00'00"	33.13	A	SO 6376	Class D
PEG (12) SO 6428	XCII SO 6428	ob394	335°54'00"	A	SO 38810	0°00'00"	53.67	A	SO 38810	Class D
XCII SO 6428	PEG (13) SO 6428	ob395	97°27'00"	A	SO 38810	0°00'00"	66.20	A	SO 38810	Class D
PEG (13) SO 6428	PEG (14) SO 6428	ob396	53°46'00"	A	SO 6428	0°00'00"	21.48	A	SO 38810	Class D
PEG (14) SO 6428	PEG (15) SO 6428	ob397	334°08'00"	A	SO 6428	0°00'00"	35.83	A	SO 6376	Class D
PEG (15) SO 6428	PEG (16) SO 6428	ob398	320°40'00"	A	SO 6428	0°00'00"	32.65	A	SO 6376	Class D

Mark and Vector

Survey Number DP 581742

Meridional Circuit Mount Eden 2000

From	To	Code	Bearing		Adpt Surv	Bearing Correction	Distance		Adpt Surv	Class
PEG (16) SO 6428	PEG (17) SO 6428	ob399	324°35'00"	A	SO 6428	0°00'00"	50.69	A	SO 6376	Class D
PEG (17) SO 6428	PEG (18) SO 6428	ob400	295°15'00"	A	SO 6428	0°00'00"	28.93	A	SO 6376	Class D
PEG (18) SO 6428	PEG (19) SO 6428	ob401	352°19'00"	A	SO 6428	0°00'00"	47.60	A	SO 6376	Class D
PEG (19) SO 6428	PEG (20) SO 6428	ob402	42°40'00"	A	SO 6428	0°00'00"	40.86	A	SO 6376	Class D
PEG (20) SO 6428	PEG (21) SO 6428	ob403	358°13'00"	A	SO 6428	0°00'00"	19.67	A	SO 6376	Class D
PEG (21) SO 6428	PEG (22) SO 6428	ob404	282°06'00"	A	SO 6428	0°00'00"	44.90	A	SO 6376	Class D
PEG (22) SO 6428	PEG (23) SO 6428	ob405	347°34'00"	A	SO 6428	0°00'00"	50.13	A	SO 6376	Class D
PEG (23) SO 6428	PEG (24) SO 6428	ob406	38°16'00"	A	SO 6428	0°00'00"	32.69	A	SO 6376	Class D
PEG (24) SO 6428	PEG (25) SO 6428	ob407	26°21'00"	A	SO 6428	0°00'00"	29.85	A	SO 6376	Class D
PEG (25) SO 6428	PEG (26) SO 6428	ob408	349°00'00"	A	SO 6428	0°00'00"	34.64	A	SO 6376	Class D
PEG (26) SO 6428	PEG (27) SO 6428	ob409	296°55'00"	A	SO 6428	0°00'00"	33.55	A	SO 38810	Class D
PEG (27) SO 6428	PEG (28) SO 6428	ob410	341°34'00"	A	SO 6428	0°00'00"	34.74	A	SO 6376	Class D
PEG (28) SO 6428	PEG (29) SO 6428	ob411	32°44'00"	A	SO 6428	0°00'00"	25.49	A	SO 6376	Class D
PEG (29) SO 6428	PEG (30) SO 6428	ob412	4°40'00"	A	SO 6428	0°00'00"	49.43	A	SO 6376	Class D
PEG (30) SO 6428	PEG (31) SO 6428	ob413	354°55'00"	A	SO 6428	0°00'00"	29.29	A	SO 38810	Class D
PEG (31) SO 6428	PEG (32) SO 6428	ob414	1°45'00"	A	SO 6428	0°00'00"	36.87	A	SO 6376	Class D
PEG (32) SO 6428	PEG (33) SO 6428	ob415	86°55'00"	A	SO 6428	0°00'00"	31.66	A	SO 38810	Class D
PEG (33) SO 6428	PEG (34) SO 6428	ob416	85°08'00"	A	SO 38810	0°00'00"	38.48	A	SO 38810	Class D
PEG (34) SO 6428	PEG (35) SO 6428	ob417	15°15'30"	A	SO 38810	0°00'00"	144.70	A	SO 38810	Class D
PEG (35) SO 6428	CXIX SO 6428	ob418	151°55'00"	A	SO 6428	0°00'00"	42.51	A	SO 6428	
CXIX SO 6428	CXX SO 6428	ob419	135°01'00"	A	SO 6428	0°00'00"	123.09	A	SO 6428	
CXX SO 6428	CXXI SO 6428	ob420	117°55'00"	A	SO 6428	0°00'00"	73.39	A	SO 6428	
CXXI SO 6428	CXXII SO 6428	ob421	81°31'00"	A	SO 6428	0°00'00"	80.53	A	SO 6428	
CXXII SO 6428	CXXIII SO 6428	ob422	91°53'00"	A	SO 6428	0°00'00"	79.58	A	SO 6428	
CXXIII SO 6428	CXXIV SO 6428	ob423	77°21'00"	A	SO 6428	0°00'00"	63.51	A	SO 6428	
CXXIV SO 6428	CXXV SO 6428	ob424	105°23'00"	A	SO 6428	0°00'00"	65.82	A	SO 6428	
CXXV SO 6428	CXXVI SO 6428	ob425	83°36'00"	A	SO 6428	0°00'00"	157.62	A	SO 6428	

Mark and Vector

Survey Number DP 581742

Meridional Circuit Mount Eden 2000

From	To	Code	Bearing		Adpt Surv	Bearing Correction	Distance		Adpt Surv	Class
CXXVI SO 6428	CXXVII SO 6428	ob426	18°40'00"	A	SO 6428	0°00'00"	46.97	A	SO 6428	
CXXVII SO 6428	CXXVIII SO 6428	ob427	52°18'00"	A	SO 6428	0°00'00"	168.88	A	SO 6428	
CXXVIII SO 6428	CXXIX SO 6428	ob428	5°56'00"	A	SO 6428	0°00'00"	91.99	A	SO 6428	
CXXIX SO 6428	CXXX SO 6428	ob429	11°24'00"	A	SO 6428	0°00'00"	201.67	A	SO 6428	
CXXX SO 6428	CXXXI SO 6428	ob430	24°51'00"	A	SO 6428	0°00'00"	186.54	A	SO 6428	
CXXXI SO 6428	CXXXII SO 6428	ob431	85°45'00"	A	SO 6428	0°00'00"	100.26	A	SO 6428	
CXXXII SO 6428	UNMK (1) DP 12342	ob432	278°26'00"	A	DP 12342	0°00'00"	15.19	C		Class D
UNMK (1) DP 12342	UNMK (2) DP 12342	ob434	278°26'00"	A	DP 12342	0°00'00"	2.74	C		Class D
UNMK (2) DP 12342	PEG (2) ML 7255	ob435	278°11'00"	A	ML 11196	0°00'00"	687.45	A	ML 11196	Class D
CXXXII SO 6428	PEG LXI DP 12342	ob433	98°26'00"	A	DP 12342	0°00'00"	51.14	A	SO 34998	Class D
PEG LXI DP 12342	PEG LI DP 12342	ob436	181°40'00"	A	DP 12342	0°00'00"	54.11	A	DP 12342	Class D
PEG LI DP 12342	PEG LII DP 12342	ob437	194°39'00"	A	DP 12342	0°00'00"	86.06	A	DP 12342	Class D
PEG LII DP 12342	PEG LIII DP 12342	ob438	201°35'00"	A	DP 12342	0°00'00"	40.41	A	DP 12342	Class D
PEG LIII DP 12342	PEG LIV DP 12342	ob439	267°28'00"	A	DP 12342	0°00'00"	132.31	A	DP 12342	Class D
PEG LIV DP 12342	PEG LIX DP 12342	ob440	298°36'00"	A	DP 12342	0°00'00"	59.85	A	DP 12342	Class D
PEG LIX DP 12342	UNMK (4) DP 12342	ob442	25°29'00"	A	DP 12342	0°00'00"	49.91	A	DP 12342	
UNMK (4) DP 12342	PEG LX DP 12342	ob444	25°29'00"	A	DP 12342	0°00'00"	120.70	A	DP 12342	
PEG LX DP 12342	PEG LI DP 12342	ob445	110°43'00"	A	DP 12342	0°00'00"	158.20	A	DP 12342	
PEG LIV DP 12342	PEG (2) DP 12342	ob441	204°48'00"	A	DP 12342	0°00'00"	20.12	A	DP 12342	
PEG (2) DP 12342	PEG LV DP 12342	ob446	204°48'00"	A	DP 12342	0°00'00"	97.10	A	DP 12342	Class D
PEG LV DP 12342	PEG LVI DP 12342	ob448	194°46'00"	A	DP 12342	0°00'00"	173.71	A	DP 12342	Class D
PEG LVI DP 12342	UNMK (5) DP 12342	ob449	304°44'00"	A	DP 12342	0°00'00"	23.13	A	DP 12342	Class D
UNMK (5) DP 12342	PEG LVII DP 12342	ob450	304°44'00"	A	DP 12342	0°00'00"	19.51	A	DP 12342	
PEG LVII DP 12342	PEG LVIII DP 12342	ob451	14°50'00"	A	DP 12342	0°00'00"	268.76	A	DP 12342	
PEG LVIII DP 12342	PEG LIX DP 12342	ob452	20°45'00"	A	DP 12342	0°00'00"	20.26	A	DP 12342	

Mark and Vector

Survey Number DP 581742

Meridional Circuit Mount Eden 2000

From	To	Code	Bearing		Adpt Surv	Bearing Correction	Distance		Adpt Surv	Class
PEG (2) DP 12342	PEG LVIII DP 12342	ob447	298°36'00"	A	DP 12342	0°00'00"	58.42	A	DP 12342	Class D
PEG LIX DP 12342	UNMK (8) DP 12342	ob443	298°36'00"	A	DP 12342	0°00'00"	4.02	A	DP 12342	Class D
PEG LVIII DP 12342	UNMK (9) DP 12342	ob453	298°36'00"	A	DP 12342	0°00'00"	6.04	A	DP 12342	Class D
IB 2 DP 581742	PEG 12 DP 581742	ob11	223°35'40"	M			136.22	M		
IB 2 DP 581742	PEG 13 DP 581742	ob12	232°55'00"	M			139.62	M		
IB 2 DP 581742	PEG 14 DP 581742	ob13	244°15'40"	M			110.88	M		
IB 2 DP 581742	PEG 15 DP 581742	ob14	250°49'00"	M			107.99	M		
IB 2 DP 581742	PEG 16 DP 581742	ob15	268°50'00"	M			78.90	M		
IB 2 DP 581742	PEG 17 DP 581742	ob16	290°49'50"	M			78.30	M		
IB 2 DP 581742	PEG 18 DP 581742	ob17	298°45'20"	M			158.68	M		
IB 2 DP 581742	PEG 19 DP 581742	ob18	331°48'50"	M			174.26	M		
IB 2 DP 581742	PEG 175 DP 581742	ob19	15°06'50"	M			175.08	M		
IT 3 DP 581742	PEG 20 DP 581742	ob28	32°04'50"	M			100.19	M		
IT 3 DP 581742	PEG 21 DP 581742	ob29	47°19'50"	M			78.54	M		
IT 3 DP 581742	PEG 22 DP 581742	ob30	51°44'00"	M			49.32	M		
IT 3 DP 581742	PEG 23 DP 581742	ob31	329°48'00"	M			37.99	M		
IB 4 DP 581742	PEG 24 DP 581742	ob40	36°06'30"	M			39.86	M		
IB 4 DP 581742	PEG 25 DP 581742	ob41	318°50'00"	M			24.41	M		
IB 4 DP 581742	PEG 26 DP 581742	ob42	308°20'00"	M			37.96	M		
IB 4 DP 581742	DISK 27 DP 581742	ob43	280°19'00"	M			36.53	M		
IS 5 DP 581742	DISK 28 DP 581742	ob45	250°47'00"	M			8.46	M		
IS 5 DP 581742	DISK 29 DP 581742	ob46	285°07'00"	M			7.74	M		
IB 6 DP 581742	PEG 30 DP 581742	ob48	101°43'00"	M			18.88	M		
IB 6 DP 581742	PEG 31 DP 581742	ob49	106°06'30"	M			18.62	M		

Mark and Vector

Survey Number DP 581742

Meridional Circuit Mount Eden 2000

From	To	Code	Bearing		Adpt Surv	Bearing Correction	Distance		Adpt Surv	Class
IB 6 DP 581742	PEG 32 DP 581742	ob50	40°28'00"	M			2.63	M		
IB 6 DP 581742	PEG 33 DP 581742	ob51	27°28'00"	M			11.95	M		
IB 7 DP 581742	DISK 34 DP 581742	ob53	124°29'10"	M			62.28	M		
IB 7 DP 581742	DISK 35 DP 581742	ob54	126°21'00"	M			60.80	M		
IB 8 DP 581742	POST 47 DP 581742	ob35	143°07'30"	M			38.35	M		
IB 8 DP 581742	PEG 48 DP 581742	ob36	272°17'00"	M			3.58	M		
IB 8 DP 581742	PEG 49 DP 581742	ob37	277°04'10"	M			171.94	M		
IB 8 DP 581742	PEG 50 DP 581742	ob38	306°13'30"	M			194.53	M		
PEG (4) SO 6443/1	UNMK 51 DP 581742	ob203	108°31'00"	C			29.74	C		Class B
UNMK 51 DP 581742	UNMK 52 DP 581742	ob454	114°26'00"	C			11.08	C		Class B
UNMK 52 DP 581742	UNMK 53 DP 581742	ob455	126°15'00"	C			11.34	C		Class B
UNMK 53 DP 581742	UNMK 54 DP 581742	ob456	138°04'00"	C			11.08	C		Class B
UNMK 54 DP 581742	UNMK 55 DP 581742	ob457	143°59'10"	C			51.60	C		Class B
UNMK 55 DP 581742	UNMK 56 DP 581742	ob458	126°10'10"	C			75.77	C		Class B
UNMK 56 DP 581742	UNMK 57 DP 581742	ob459	119°32'50"	C			15.92	C		Class B
UNMK 57 DP 581742	UNMK 58 DP 581742	ob460	89°32'50"	C			14.00	C		Class B
UNMK 58 DP 581742	UNMK 59 DP 581742	ob461	119°32'50"	C			30.75	C		Class B
UNMK 59 DP 581742	UNMK 60 DP 581742	ob462	149°32'50"	C			14.00	C		Class B
UNMK 60 DP 581742	PEG 26 DP 581742	ob463	119°32'50"	C			12.54	C		Class B
UNMK 61 DP 581742	UNMK 62 DP 581742	ob465	299°32'50"	C			85.74	C		Class B
UNMK 62 DP 581742	UNMK 63 DP 581742	ob467	306°10'10"	C			72.50	C		Class B
UNMK 63 DP 581742	UNMK 64 DP 581742	ob468	220°34'00"	C			30.26	C		Class B
UNMK 64 DP 581742	UNMK 65 DP 581742	ob469	318°04'00"	C			26.43	C		Class B
UNMK 65 DP 581742	UNMK 66 DP 581742	ob470	263°04'00"	C			58.41	C		Class B

Mark and Vector

Survey Number DP 581742

Meridional Circuit Mount Eden 2000

From	To	Code	Bearing		Adpt Surv	Bearing Correction	Distance		Adpt Surv	Class
UNMK 66 DP 581742	UNMK 67 DP 581742	ob471	216°11'30"	C			6.58	C		Class B
UNMK 68 DP 581742	UNMK 69 DP 581742	ob473	139°13'00"	C			7.77	C		Class B
UNMK 69 DP 581742	UNMK 70 DP 581742	ob475	83°04'00"	C			57.57	C		Class B
UNMK 70 DP 581742	UNMK 71 DP 581742	ob476	138°04'00"	C			16.20	C		Class B
UNMK 71 DP 581742	UNMK 72 DP 581742	ob477	89°19'00"	C			5.32	C		Class B
UNMK 72 DP 581742	UNMK 73 DP 581742	ob478	40°34'00"	C			15.50	C		Class B
UNMK 73 DP 581742	UNMK 74 DP 581742	ob479	323°59'10"	C			47.92	C		Class B
UNMK 74 DP 581742	UNMK 75 DP 581742	ob480	318°04'00"	C			9.52	C		Class B
UNMK 75 DP 581742	UNMK 76 DP 581742	ob481	306°15'00"	C			9.26	C		Class B
UNMK 76 DP 581742	UNMK 77 DP 581742	ob482	294°26'00"	C			9.52	C		Class B
UNMK 77 DP 581742	UNMK 78 DP 581742	ob483	288°31'00"	C			21.12	C		Class B
DISK 27 DP 581742	UNMK 79 DP 581742	ob235	112°54'00"	C			32.92	C		Class B
UNMK 79 DP 581742	UNMK 80 DP 581742	ob484	57°30'50"	C			85.92	C		Class B
UNMK 80 DP 581742	UNMK 81 DP 581742	ob485	80°51'00"	C			30.27	C		Class B
UNMK 81 DP 581742	UNMK 82 DP 581742	ob486	94°26'00"	C			19.25	C		Class B
UNMK 82 DP 581742	UNMK 83 DP 581742	ob487	136°15'00"	C			37.19	C		Class B
UNMK 83 DP 581742	UNMK 84 DP 581742	ob488	122°53'30"	C			24.39	C		Class B
UNMK 84 DP 581742	UNMK 85 DP 581742	ob489	129°06'30"	C			31.64	C		Class B
UNMK 85 DP 581742	UNMK 86 DP 581742	ob490	124°19'00"	C			81.66	C		Class B
UNMK 86 DP 581742	UNMK 87 DP 581742	ob491	100°45'00"	C			13.64	C		Class B
UNMK 87 DP 581742	UNMK 88 DP 581742	ob492	129°57'00"	C			27.78	C		Class B
UNMK 88 DP 581742	UNMK 89 DP 581742	ob493	154°56'00"	C			22.88	C		Class B
UNMK 89 DP 581742	UNMK 90 DP 581742	ob494	130°55'00"	C			20.37	C		Class B
UNMK 90 DP 581742	UNMK 91 DP 581742	ob495	142°30'00"	C			11.11	C		Class B

Mark and Vector

Survey Number DP 581742

Meridional Circuit Mount Eden 2000

From	To	Code	Bearing		Adpt Surv	Bearing Correction	Distance		Adpt Surv	Class
UNMK 91 DP 581742	UNMK 92 DP 581742	ob496	137°43'20"	C			80.38	C		Class B
UNMK 92 DP 581742	UNMK 93 DP 581742	ob497	202°54'10"	C			57.00	C		Class B
UNMK 93 DP 581742	UNMK 94 DP 581742	ob498	90°29'50"	C			55.37	C		Class B
UNMK 94 DP 581742	UNMK 95 DP 581742	ob499	118°44'00"	C			47.29	C		Class B
UNMK 95 DP 581742	UNMK 96 DP 581742	ob500	130°51'30"	C			28.86	C		Class B
UNMK 96 DP 581742	UNMK 97 DP 581742	ob501	224°05'00"	C			25.64	C		Class B
UNMK 97 DP 581742	UNMK 98 DP 581742	ob502	210°02'00"	C			9.42	C		Class B
UNMK 98 DP 581742	UNMK 99 DP 581742	ob503	193°54'00"	C			6.63	C		Class B
UNMK 99 DP 581742	UNMK 100 DP 581742	ob504	178°47'00"	C			17.64	C		Class B
UNMK 100 DP 581742	UNMK 101 DP 581742	ob505	206°55'30"	C			15.60	C		Class B
UNMK 101 DP 581742	UNMK 102 DP 581742	ob506	157°29'30"	C			21.92	C		Class B
UNMK 102 DP 581742	UNMK 103 DP 581742	ob507	219°14'20"	C			74.03	C		Class B
UNMK 103 DP 581742	UNMK 104 DP 581742	ob508	190°28'00"	C			96.55	C		Class B
UNMK 104 DP 581742	UNMK 105 DP 581742	ob509	211°27'00"	C			41.69	C		Class B
UNMK 105 DP 581742	UNMK 106 DP 581742	ob510	299°30'30"	C			17.05	C		Class B
UNMK 106 DP 581742	UNMK 107 DP 581742	ob511	316°51'30"	C			25.89	C		Class B
UNMK 107 DP 581742	UNMK 108 DP 581742	ob512	292°49'20"	C			77.37	C		Class B
UNMK 108 DP 581742	UNMK 109 DP 581742	ob513	316°28'00"	C			12.91	C		Class B
UNMK 109 DP 581742	UNMK 110 DP 581742	ob514	305°40'30"	C			18.01	C		Class B
UNMK 110 DP 581742	UNMK 111 DP 581742	ob515	280°49'00"	C			25.02	C		Class B
UNMK 111 DP 581742	UNMK 112 DP 581742	ob516	240°35'30"	C			42.51	C		Class B
UNMK 112 DP 581742	UNMK 113 DP 581742	ob517	273°44'30"	C			25.69	C		Class B
UNMK 113 DP 581742	UNMK 114 DP 581742	ob518	23°06'30"	C			44.19	C		Class B
UNMK 114 DP 581742	UNMK 115 DP 581742	ob519	11°23'00"	C			41.02	C		Class B

Mark and Vector

Survey Number DP 581742

Meridional Circuit Mount Eden 2000

From	To	Code	Bearing		Adpt Surv	Bearing Correction	Distance		Adpt Surv	Class
UNMK 115 DP 581742	UNMK 116 DP 581742	ob521	261°16'00"	C			7.77	C		Class B
UNMK 116 DP 581742	UNMK 117 DP 581742	ob522	338°31'00"	C			14.76	C		Class B
UNMK 117 DP 581742	UNMK 118 DP 581742	ob523	354°55'00"	C			29.29	C		Class B
UNMK 118 DP 581742	UNMK 119 DP 581742	ob524	272°23'50"	C			60.74	C		Class B
UNMK 119 DP 581742	UNMK 120 DP 581742	ob525	226°12'00"	C			124.35	C		Class B
UNMK 120 DP 581742	UNMK 121 DP 581742	ob526	265°23'30"	C			29.60	C		Class B
UNMK 121 DP 581742	UNMK 122 DP 581742	ob527	295°47'30"	C			32.73	C		Class B
UNMK 122 DP 581742	UNMK 123 DP 581742	ob528	315°22'00"	C			45.69	C		Class B
UNMK 123 DP 581742	UNMK 124 DP 581742	ob529	277°32'00"	C			17.29	C		Class B
UNMK 124 DP 581742	UNMK 125 DP 581742	ob530	216°19'30"	C			17.01	C		Class B
UNMK 125 DP 581742	UNMK 126 DP 581742	ob531	235°00'00"	C			2.87	C		Class B
UNMK 126 DP 581742	UNMK 127 DP 581742	ob532	282°43'00"	C			17.61	C		Class B
UNMK 127 DP 581742	UNMK 128 DP 581742	ob533	218°14'50"	C			63.67	C		Class B
UNMK 128 DP 581742	UNMK 129 DP 581742	ob534	263°22'00"	C			14.12	C		Class B
UNMK 129 DP 581742	UNMK 130 DP 581742	ob535	325°46'00"	C			17.24	C		Class B
UNMK 130 DP 581742	UNMK 131 DP 581742	ob536	346°37'30"	C			17.49	C		Class B
UNMK 131 DP 581742	UNMK 132 DP 581742	ob537	326°59'00"	C			33.91	C		Class B
UNMK 132 DP 581742	UNMK 133 DP 581742	ob538	348°23'00"	C			26.62	C		Class B
UNMK 133 DP 581742	UNMK 134 DP 581742	ob539	300°38'30"	C			37.28	C		Class B
UNMK 134 DP 581742	UNMK 135 DP 581742	ob540	254°27'30"	C			21.39	C		Class B
UNMK 135 DP 581742	UNMK 136 DP 581742	ob541	206°10'00"	C			37.74	C		Class B
UNMK 136 DP 581742	UNMK 137 DP 581742	ob542	221°11'00"	C			31.55	C		Class B
UNMK 137 DP 581742	UNMK 138 DP 581742	ob543	244°00'30"	C			45.71	C		Class B
UNMK 138 DP 581742	UNMK 139 DP 581742	ob544	282°32'50"	C			55.34	C		Class B

Mark and Vector

Survey Number DP 581742

Meridional Circuit Mount Eden 2000

From	To	Code	Bearing		Adpt Surv	Bearing Correction	Distance		Adpt Surv	Class
UNMK 139 DP 581742	UNMK 140 DP 581742	ob545	295°20'00"	C			46.91	C		Class B
UNMK 140 DP 581742	UNMK 141 DP 581742	ob546	258°45'10"	C			56.95	C		Class B
UNMK 141 DP 581742	UNMK 142 DP 581742	ob547	214°22'30"	C			26.07	C		Class B
UNMK 142 DP 581742	UNMK 143 DP 581742	ob548	286°57'30"	C			22.56	C		Class B
UNMK 143 DP 581742	UNMK 144 DP 581742	ob549	225°26'50"	C			137.19	C		Class B
UNMK 144 DP 581742	UNMK 145 DP 581742	ob550	259°29'00"	C			29.55	C		Class B
UNMK 145 DP 581742	UNMK 146 DP 581742	ob551	274°54'00"	C			40.34	C		Class B
UNMK 146 DP 581742	UNMK 147 DP 581742	ob552	308°08'00"	C			39.81	C		Class B
UNMK 147 DP 581742	UNMK 148 DP 581742	ob553	39°12'30"	C			32.46	C		Class B
UNMK 148 DP 581742	UNMK 149 DP 581742	ob554	6°40'00"	C			9.21	C		Class B
UNMK 149 DP 581742	UNMK 150 DP 581742	ob555	93°38'30"	C			27.35	C		Class B
UNMK 150 DP 581742	UNMK 151 DP 581742	ob556	51°49'00"	C			13.67	C		Class B
UNMK 151 DP 581742	UNMK 152 DP 581742	ob557	14°19'30"	C			39.97	C		Class B
UNMK 152 DP 581742	UNMK 153 DP 581742	ob558	35°28'00"	C			11.47	C		Class B
UNMK 153 DP 581742	UNMK 154 DP 581742	ob559	16°38'00"	C			48.68	C		Class B
UNMK 154 DP 581742	UNMK 155 DP 581742	ob560	357°22'30"	C			50.03	C		Class B
UNMK 155 DP 581742	UNMK 156 DP 581742	ob561	99°00'30"	C			37.93	C		Class B
UNMK 156 DP 581742	UNMK 157 DP 581742	ob562	45°26'00"	C			14.72	C		Class B
UNMK 157 DP 581742	UNMK 158 DP 581742	ob563	76°35'40"	C			83.55	C		Class B
UNMK 158 DP 581742	UNMK 159 DP 581742	ob564	90°18'00"	C			50.02	C		Class B
UNMK 159 DP 581742	UNMK 160 DP 581742	ob565	97°18'20"	C			57.12	C		Class B
UNMK 160 DP 581742	UNMK 161 DP 581742	ob566	28°22'00"	C			56.34	C		Class B
UNMK 161 DP 581742	UNMK 162 DP 581742	ob567	6°42'00"	C			30.95	C		Class B
UNMK 162 DP 581742	UNMK 163 DP 581742	ob568	52°52'30"	C			43.04	C		Class B

Mark and Vector

Survey Number DP 581742

Meridional Circuit Mount Eden 2000

From	To	Code	Bearing		Adpt Surv	Bearing Correction	Distance		Adpt Surv	Class
UNMK 163 DP 581742	UNMK 164 DP 581742	ob569	359°37'30"	C			43.19	C		Class B
UNMK 164 DP 581742	UNMK 165 DP 581742	ob570	352°19'20"	C			55.35	C		Class B
UNMK 165 DP 581742	UNMK 166 DP 581742	ob571	321°10'00"	C			19.91	C		Class B
UNMK 166 DP 581742	UNMK 167 DP 581742	ob572	337°46'30"	C			45.15	C		Class B
UNMK 167 DP 581742	UNMK 168 DP 581742	ob573	46°57'00"	C			48.94	C		Class B
UNMK 168 DP 581742	UNMK 169 DP 581742	ob574	359°26'20"	C			53.31	C		Class B
UNMK 169 DP 581742	UNMK 170 DP 581742	ob575	65°44'10"	C			73.03	C		Class B
UNMK 170 DP 581742	POST 47 DP 581742	ob576	98°33'30"	C			41.34	C		Class B
UNMK 115 DP 581742	UNMK 93 DP 581742	ob520	46°16'50"	C			247.76	C		Class B
DISK 38 DP 581742	DISK 39 DP 581742	ob582	227°02'00"	C			7.22	C		Class B
DISK 39 DP 581742	DISK 40 DP 581742	ob583	291°27'00"	C			2.54	C		Class B
DISK 40 DP 581742	DISK 41 DP 581742	ob584	212°27'00"	C			2.21	C		Class B
DISK 41 DP 581742	DISK 42 DP 581742	ob585	271°32'00"	C			6.00	C		Class B
DISK 42 DP 581742	DISK 43 DP 581742	ob586	214°56'00"	C			4.00	C		Class B
DISK 43 DP 581742	DISK 44 DP 581742	ob587	272°56'00"	C			4.12	C		Class B
DISK 44 DP 581742	DISK 45 DP 581742	ob588	307°39'30"	C			35.06	C		Class B
DISK 45 DP 581742	DISK 46 DP 581742	ob589	288°27'00"	C			12.68	C		Class B
DISK 46 DP 581742	POST 47 DP 581742	ob590	262°47'30"	C			42.68	C		Class B
POST 47 DP 581742	UNMK 67 DP 581742	ob591	319°13'00"	C			30.44	C		Class B
UNMK 67 DP 581742	PEG 48 DP 581742	ob466	319°13'00"	C			10.26	C		Class B
IB 7 DP 581742	DISK 36 DP 581742	ob55	129°21'40"	M			52.67	M		
IB 7 DP 581742	DISK 37 DP 581742	ob56	140°02'30"	M			46.32	M		
IB 7 DP 581742	DISK 38 DP 581742	ob57	156°38'30"	M			30.59	M		
IB 7 DP 581742	DISK 39 DP 581742	ob58	168°17'00"	M			33.70	M		

Mark and Vector

Survey Number DP 581742

Meridional Circuit Mount Eden 2000

From	To	Code	Bearing		Adpt Surv	Bearing Correction	Distance		Adpt Surv	Class
IB 7 DP 581742	DISK 40 DP 581742	ob59	172°02'30"	M			32.38	M		
IB 7 DP 581742	DISK 41 DP 581742	ob60	174°27'00"	M			34.10	M		
IB 7 DP 581742	DISK 42 DP 581742	ob61	184°34'30"	M			33.88	M		
IB 7 DP 581742	DISK 43 DP 581742	ob62	187°40'30"	M			37.39	M		
IB 7 DP 581742	DISK 44 DP 581742	ob63	193°53'00"	M			37.95	M		
IB 7 DP 581742	DISK 45 DP 581742	ob64	247°17'30"	M			39.96	M		
IB 7 DP 581742	DISK 46 DP 581742	ob65	256°51'50"	M			50.21	M		
PEG 49 DP 581742	PEG 50 DP 581742	ob246	8°18'00"	C			94.79	C		Class B
UNMK (2) SO 44756	PEG SO 6400	ob269	326°54'00"	A	SO 6400	0°00'00"	26.88	A	SO 44756	Class B
PEG SO 6400	UNMK (3) SO 44756	ob592	254°26'00"	A	SO 6400	0°00'00"	43.37	A	SO 44756	Class B

Mark Name	Mark Condition	Description
IB 2 DP 581742		Buried 0.2m in grassed farm entrance
IB 8 DP 581742		Buried 0.3m in top of bank
IS 10 DP 581742		IS XXIV DPS 2048 disturbed and leaning, observation taken at base of mark
IS 11 DP 581742		IS XXV DPS 2048 disturbed and leaning, observation taken at base of mark
IT 1 DP 581742		Buried 0.3m in grass berm
IT 3 DP 581742		Buried 0.3m in top of ridgeline
PEG 175 DP 581742		PEG SO 6400 reinstated

***** End of Report *****

CKL

Planning | Surveying | Engineering | Environmental

Land Registration District

South Auckland

Plan Number

DP 581742

Territorial Authority

Waikato District Council (SUB0077/22)

Memorandum of Easements			
Purpose	**Shown**	**Servient Tenement (Burdened Land)**	**Dominant Tenement (Benefited Land)**
Right of Way	A	Lot 2 DP 581742	Lot 5 DP 581742

Land Covenants		
Shown	**Servient Tenement (Burdened Land)**	**Record of Title**
B & C	Lot 5 DP 581742	1086044
The land herein is subject to Part IV A of the Conservation Act 1987 (affects land formerly held in RT 557122).		

Amalgamation Conditions
Pursuant to Sec 220 (1)(b)(i) of the Resource Management Act 1991 that Lot 4 DP 581742 shall be transferred to the owners of Pt. Lot 1 DP 31514, Lot 3 DP 31514, and Lot 1 DPS 10103 (RT SA5D/60) and that one Record of Title be issued to include all parcels. Ref: 1749386

Hamilton Office | 58 Church Road | PO Box 171, Hamilton 3240 | Tel (07) 849 9921 | hamilton@ckl.co.nz | www.ckl.co.nz

CKL

Planning | Surveying | Engineering | Environmental

OCCUPATION DIAGRAM

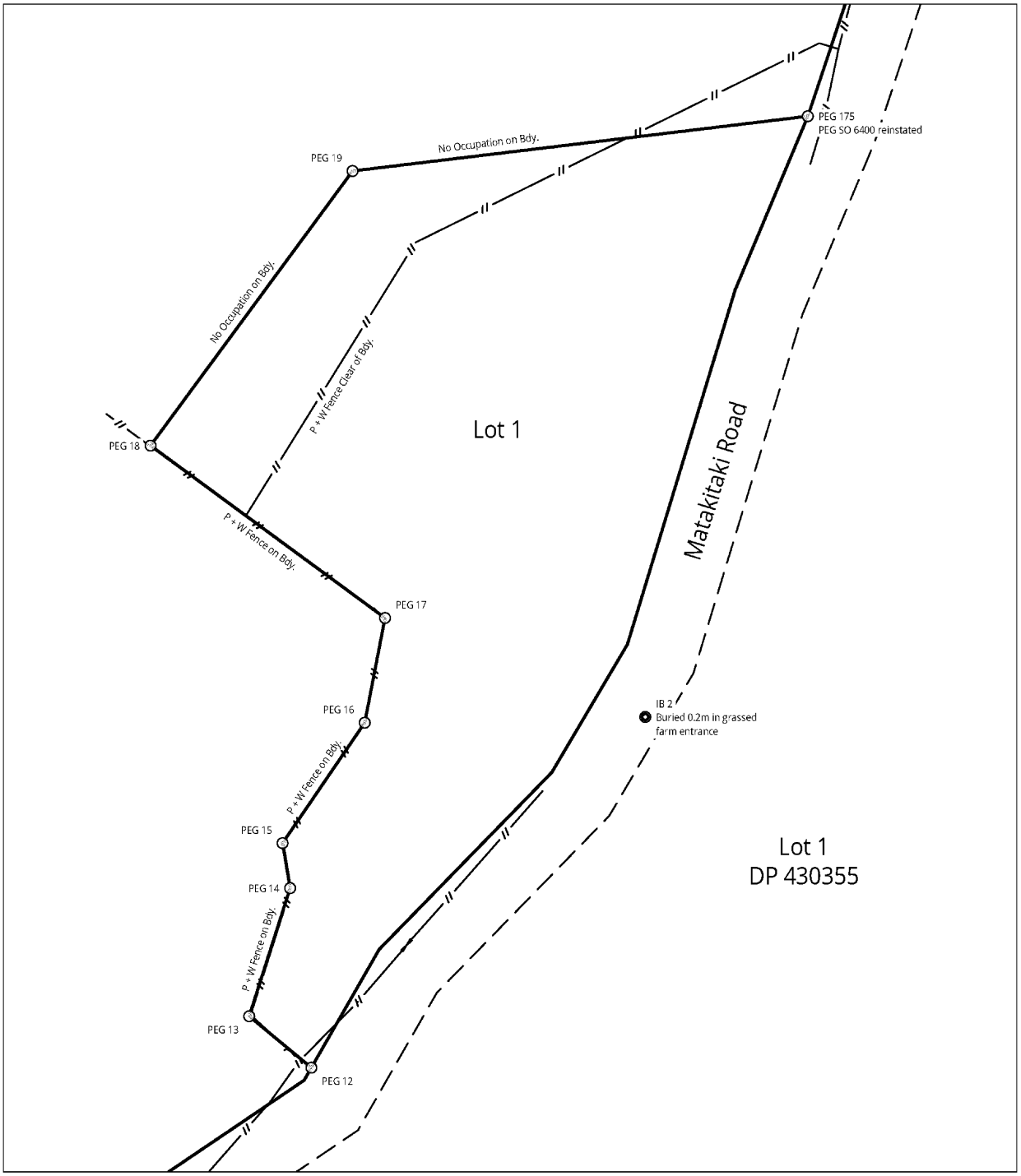

Plan Number: Occupation Diagram

CKL Reference: B21032

Hamilton Office

Occupation Diagram

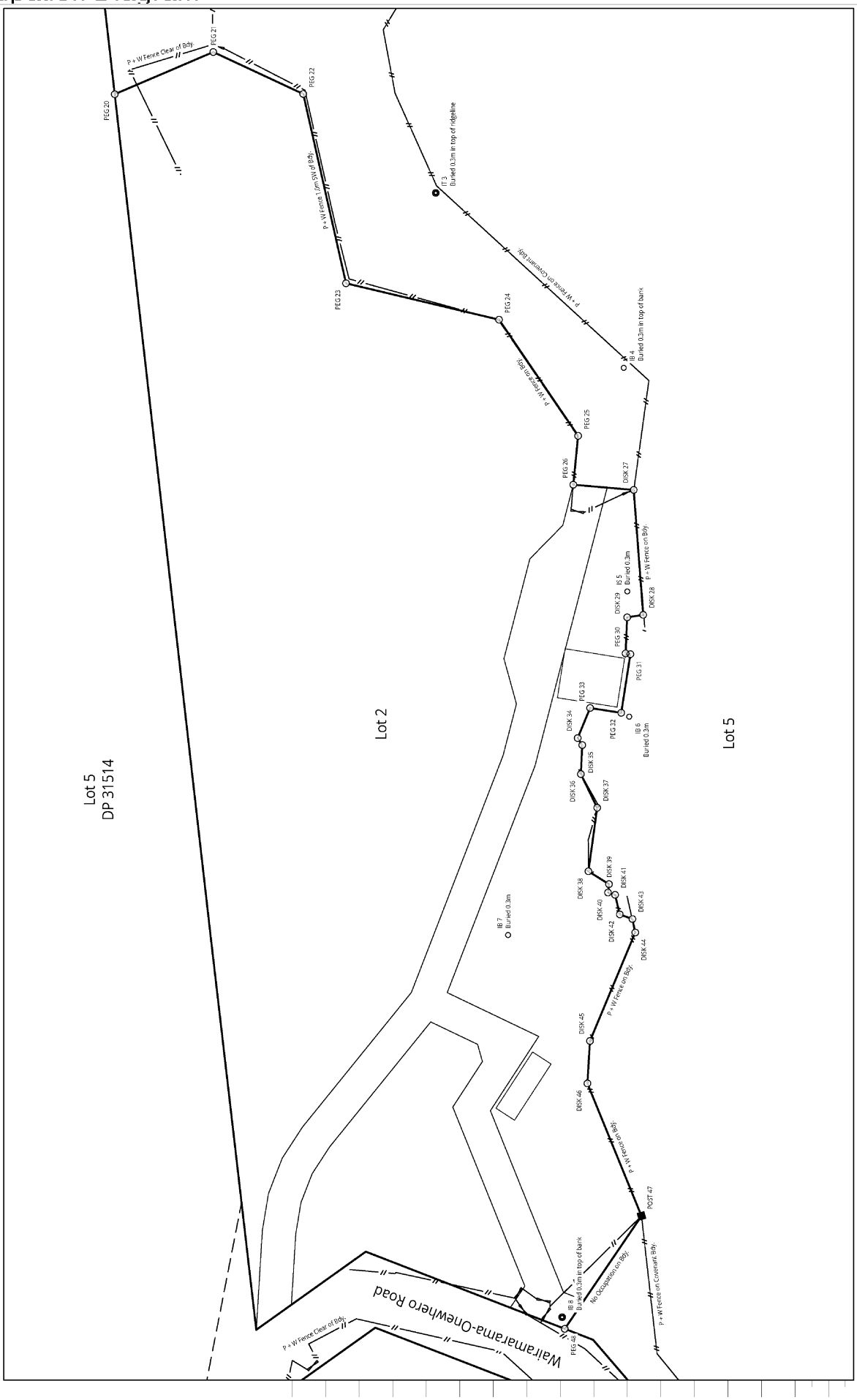

Issue: 0 | Description: ISSUED FOR LODGEMENT | Checked: TM | Date: 13/10/23

Occupation Diagram
Red Stag Forests Ltd.
1047 Wairamarama-Onewhero Road, Onewhero
DP 581742

Scale: **1 : 1000** (A3 Original)
Designed: N/A | Drawn: TM 13/10/23 | Checked: TM 13/10/23 | Date: N/A
Job No: **B21032** Dwg No: **001** Rev: **0**

CKL
Planning : Surveying : Engineering : Environmental
Auckland Office: 23 Broadway, Newmarket P. 09 524 7628
Hamilton Office: 58 Church Road, Hamilton P. 07 849 9921
Tauranga Office: 103 Market Street, Te Awamutu P. 07 871 6164

PROJECT: B21032 LT, PLOTTED: Tue Oct 17 14:09:53 2023

Occupation Diagram

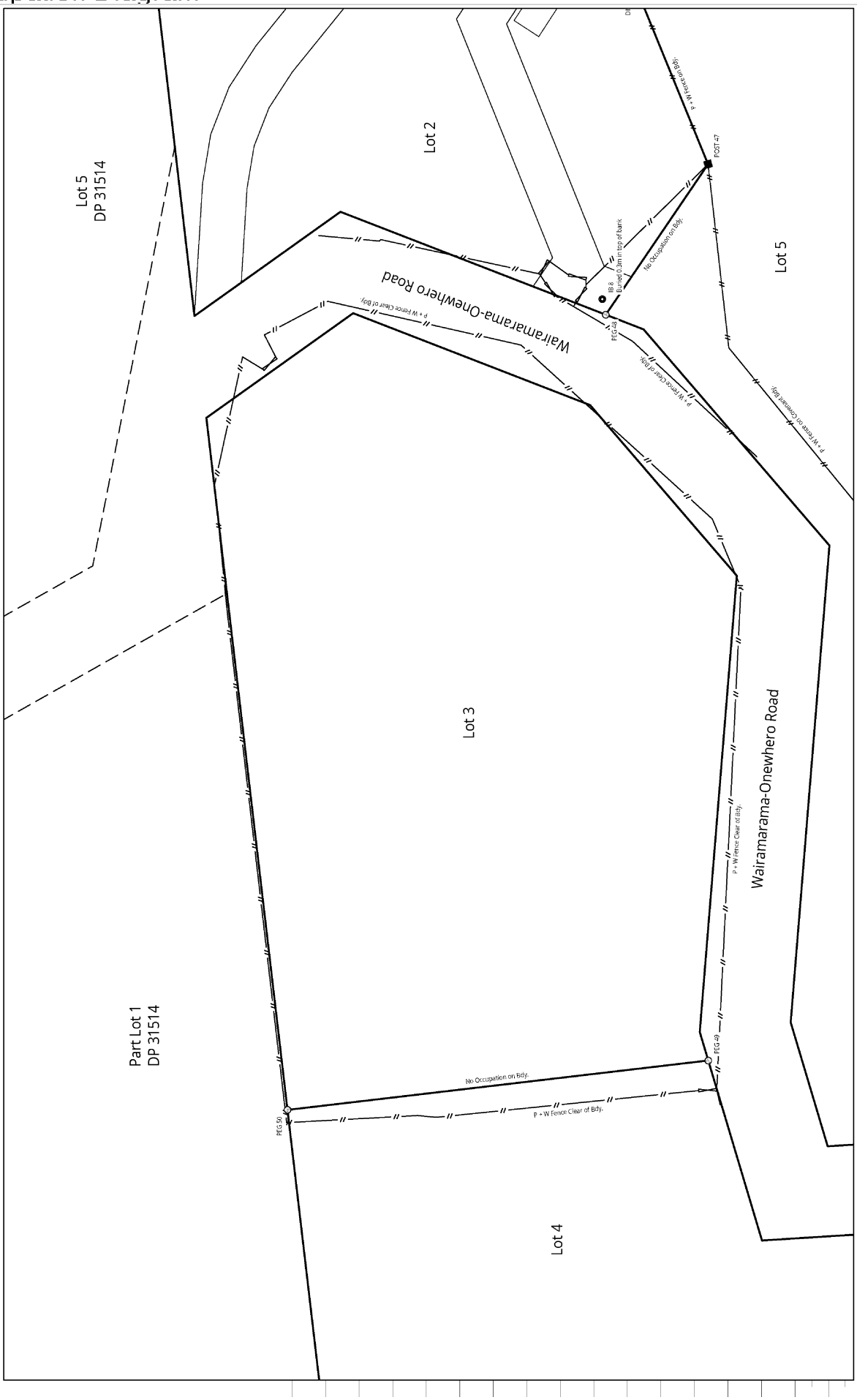

Occupation Diagram
Red Stag Forests Ltd.
1047 Wairamarama-Onewhero Road, Onewhero
DP 581742

Issue:	Description	Checked	Date
0	ISSUED FOR LODGEMENT	TM	13/10/23

Designed: N/A Date: N/A
Drawn: TM 13/10/23
Checked: TM 13/10/23

Job No: B21032 Dwg No: 002 Rev: 0

Scale: 1 : 750 (A3 Original)

PROJECT: B21032 LT, PLOTTED: Tue Oct 17 15:00:32 2023

CKL
Planning : Surveying : Engineering : Environmental

Auckland Office:
A: 23 Broadway, Newmarket
P: 09 524 7628
Hamilton Office:
A: 59 Church Road, Hamilton
P: 07 849 9921
Te Awamutu Office:
A: 103 Market Street, Te Awamutu
P: 07 871 6164

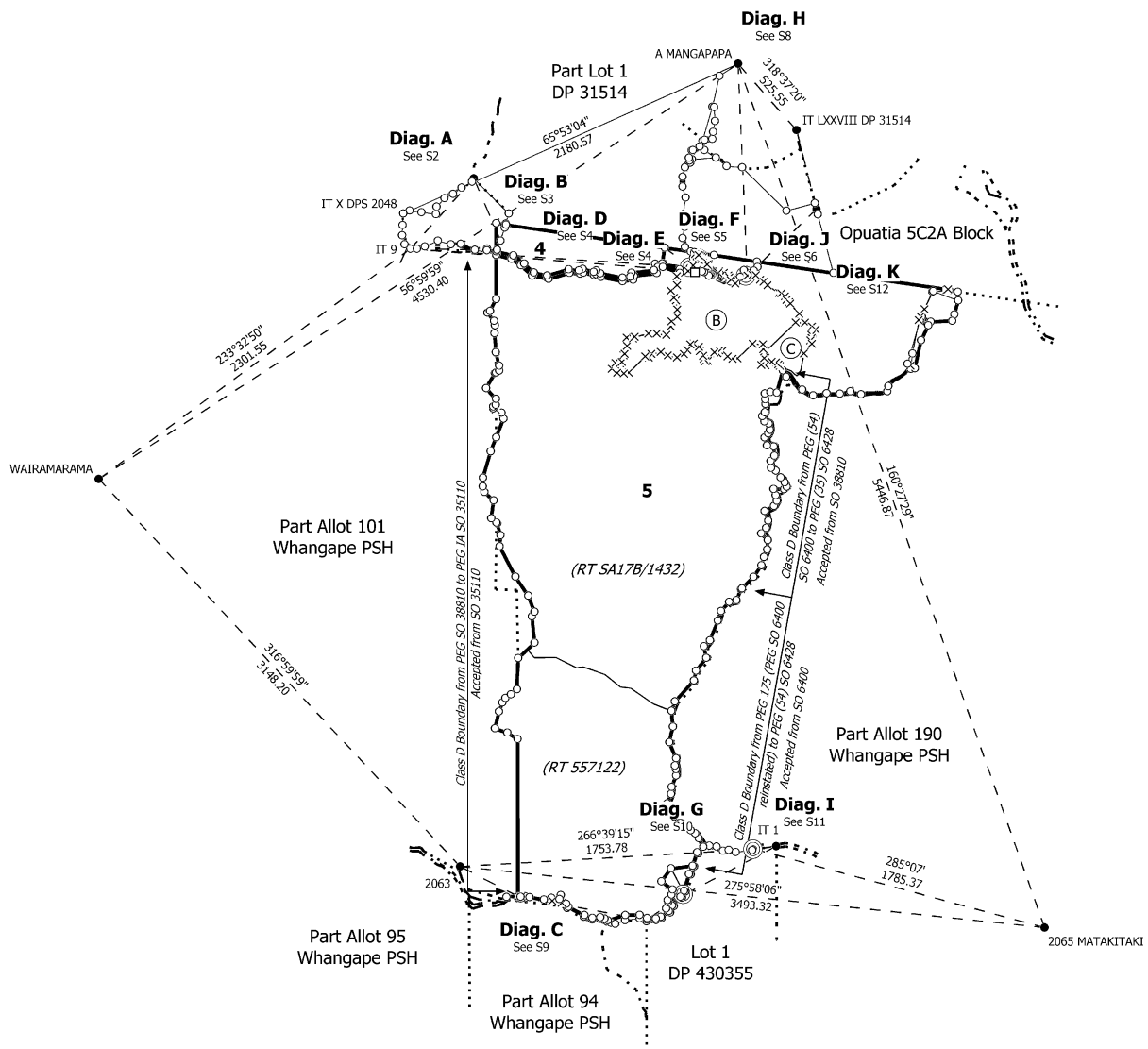

S 1/12

CKL Ref: B21032

Land District: South Auckland Digitally Generated Plan Generated on: 27/11/2023 06:38am Page 30 of 50	LOTS 1-5 BEING A SUBDIVISION OF ALLOT'S 197, 198, & PT. ALLOT 199 WHANGAPAPE PARISH & SECTION 1 SO 44756	Surveyor: Travis Williamson Maylin Firm: CKL Date of Survey: 10/11/2022	Record of Survey DP 581742 Deposited on: 24/10/2023

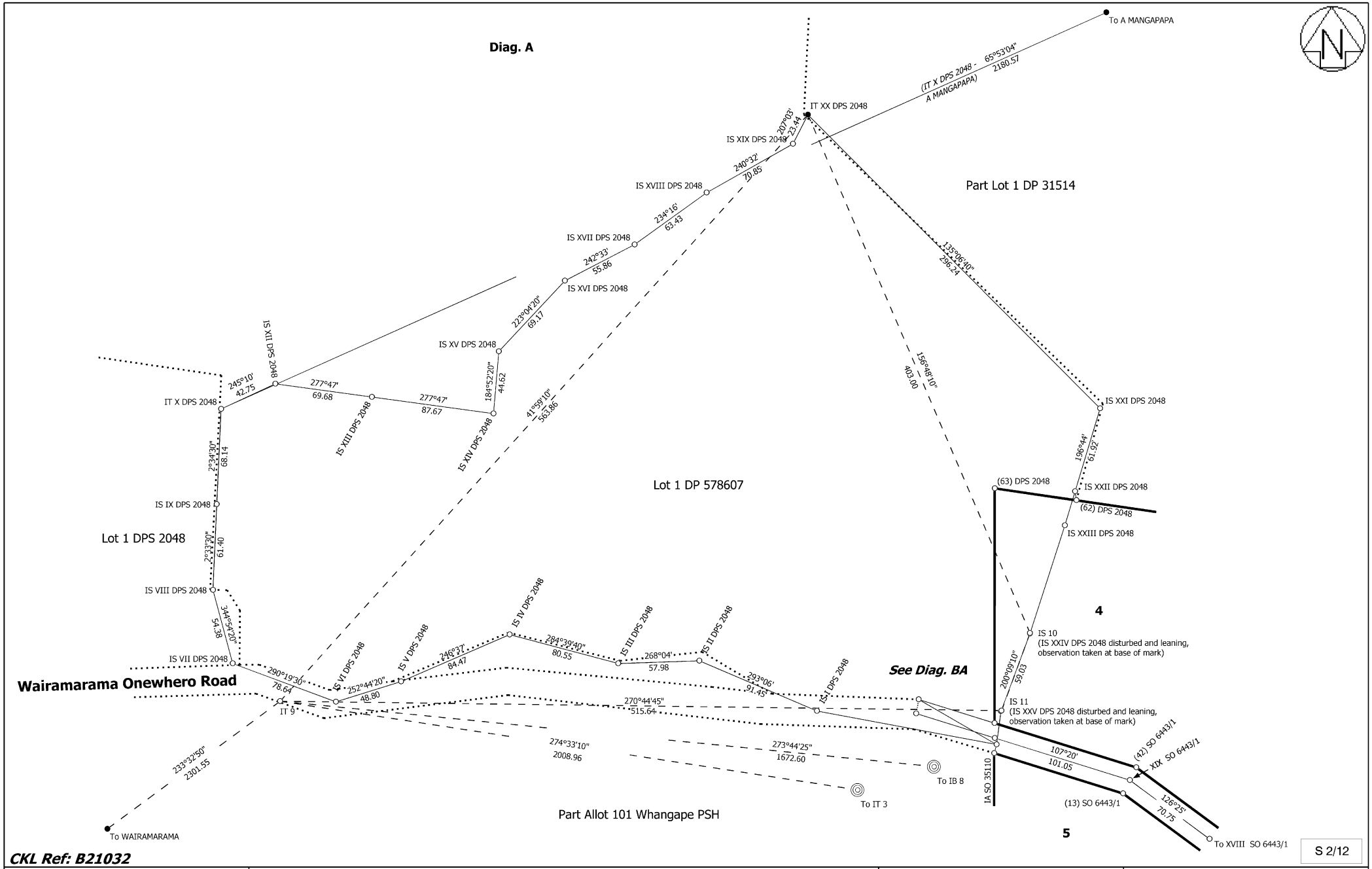

S 2/12

CKL Ref: B21032

Land District: South Auckland Digitally Generated Plan Generated on: 27/11/2023 06:38am Page 31 of 50	LOTS 1-5 BEING A SUBDIVISION OF ALLOT'S 197, 198, & PT. ALLOT 199 WHANGAPAPE PARISH & SECTION 1 SO 44756	Surveyor: Travis Williamson Maylin Firm: CKL Date of Survey: 10/11/2022	Record of Survey DP 581742 Deposited on: 24/10/2023

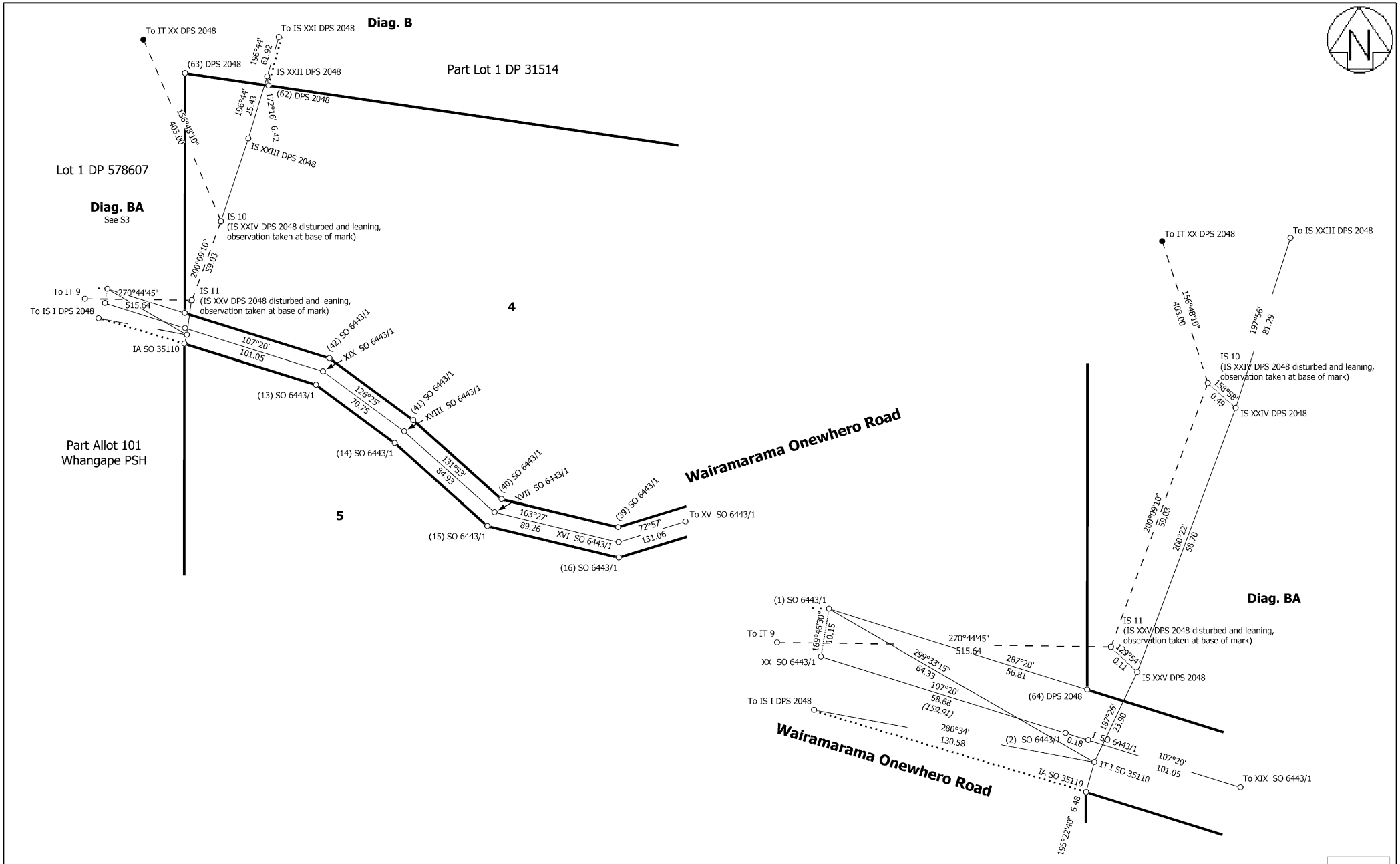

S 3/12

CKL Ref: B21032

Land District: South Auckland Digitally Generated Plan Generated on: 27/11/2023 06:38am Page 32 of 50	LOTS 1-5 BEING A SUBDIVISION OF ALLOT'S 197, 198, & PT. ALLOT 199 WHANGAPAPE PARISH & SECTION 1 SO 44756	Surveyor: Travis Williamson Maylin Firm: CKL Date of Survey: 10/11/2022	Record of Survey DP 581742 Deposited on: 24/10/2023

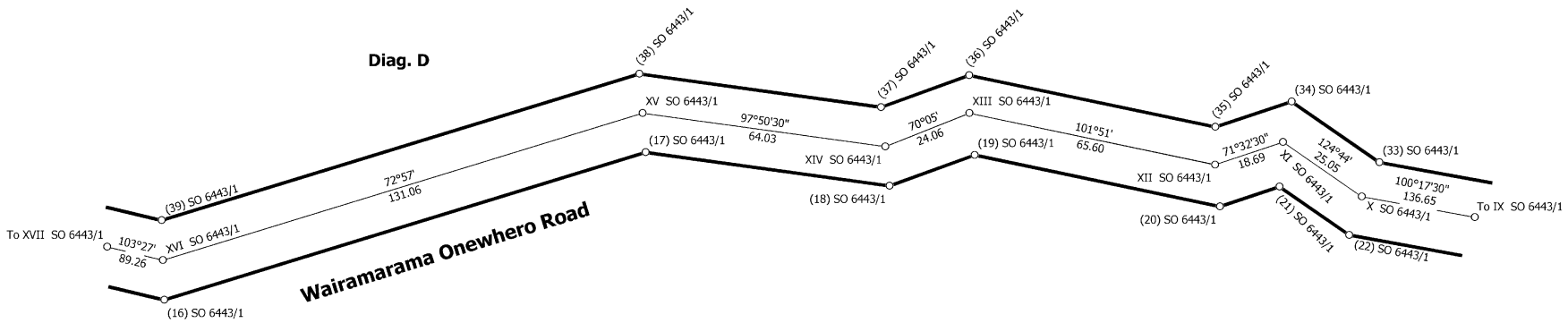

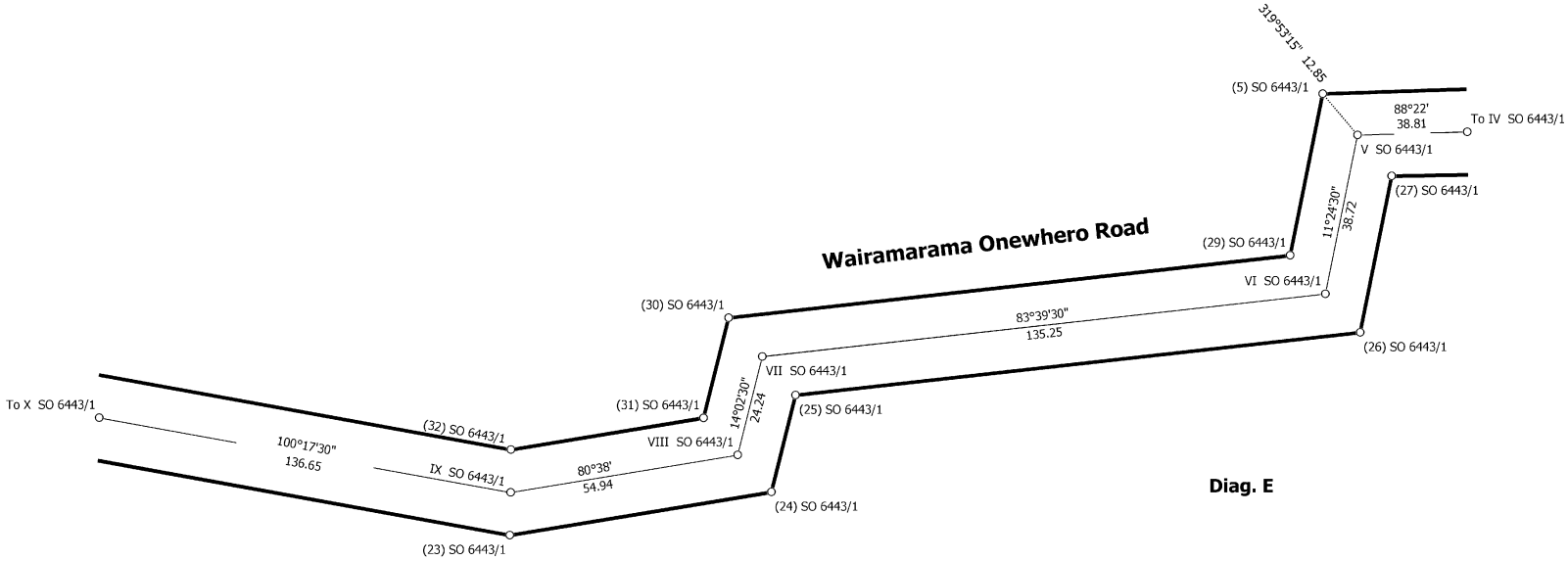

CKL Ref: B21032

S 4/12

Land District: South Auckland Digitally Generated Plan Generated on: 27/11/2023 06:38am Page 33 of 50	LOTS 1-5 BEING A SUBDIVISION OF ALLOT'S 197, 198, & PT. ALLOT 199 WHANGAPAPE PARISH & SECTION 1 SO 44756	Surveyor: Travis Williamson Maylin Firm: CKL Date of Survey: 10/11/2022	Record of Survey DP 581742 Deposited on: 24/10/2023

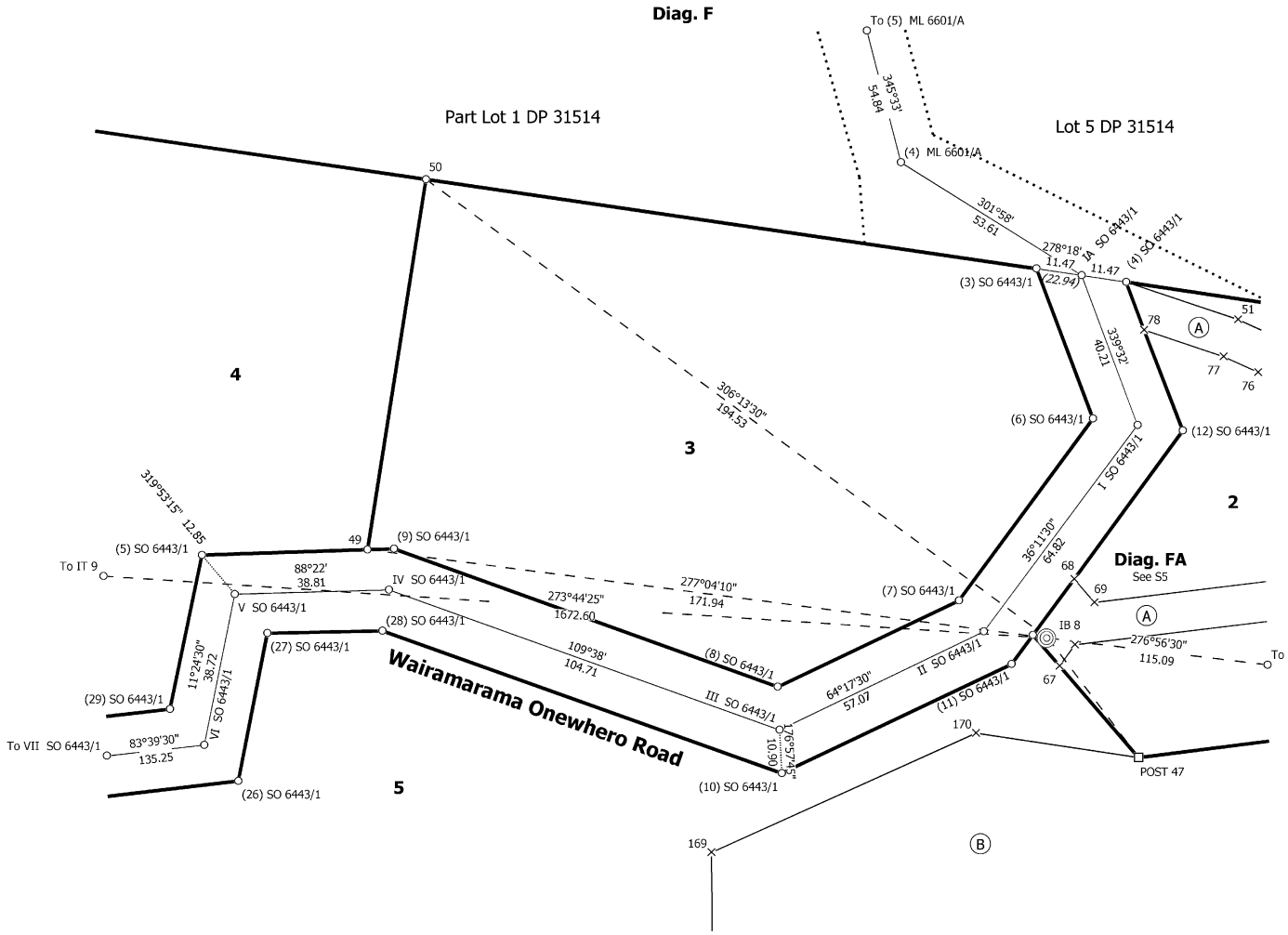

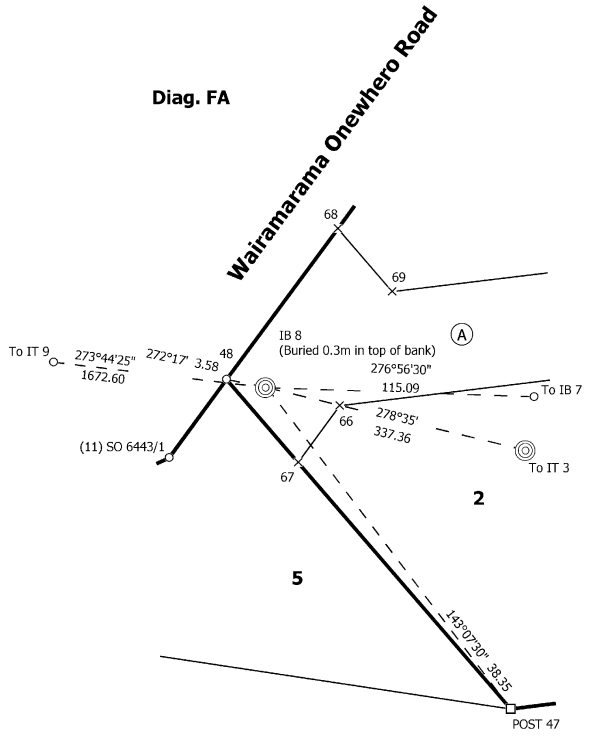

CKL Ref: B21032

S 5/12

Land District: South Auckland Digitally Generated Plan Generated on: 27/11/2023 06:38am Page 34 of 50	LOTS 1-5 BEING A SUBDIVISION OF ALLOT'S 197, 198, & PT. ALLOT 199 WHANGAPAPE PARISH & SECTION 1 SO 44756	Surveyor: Travis Williamson Maylin Firm: CKL Date of Survey: 10/11/2022	Record of Survey DP 581742 Deposited on: 24/10/2023

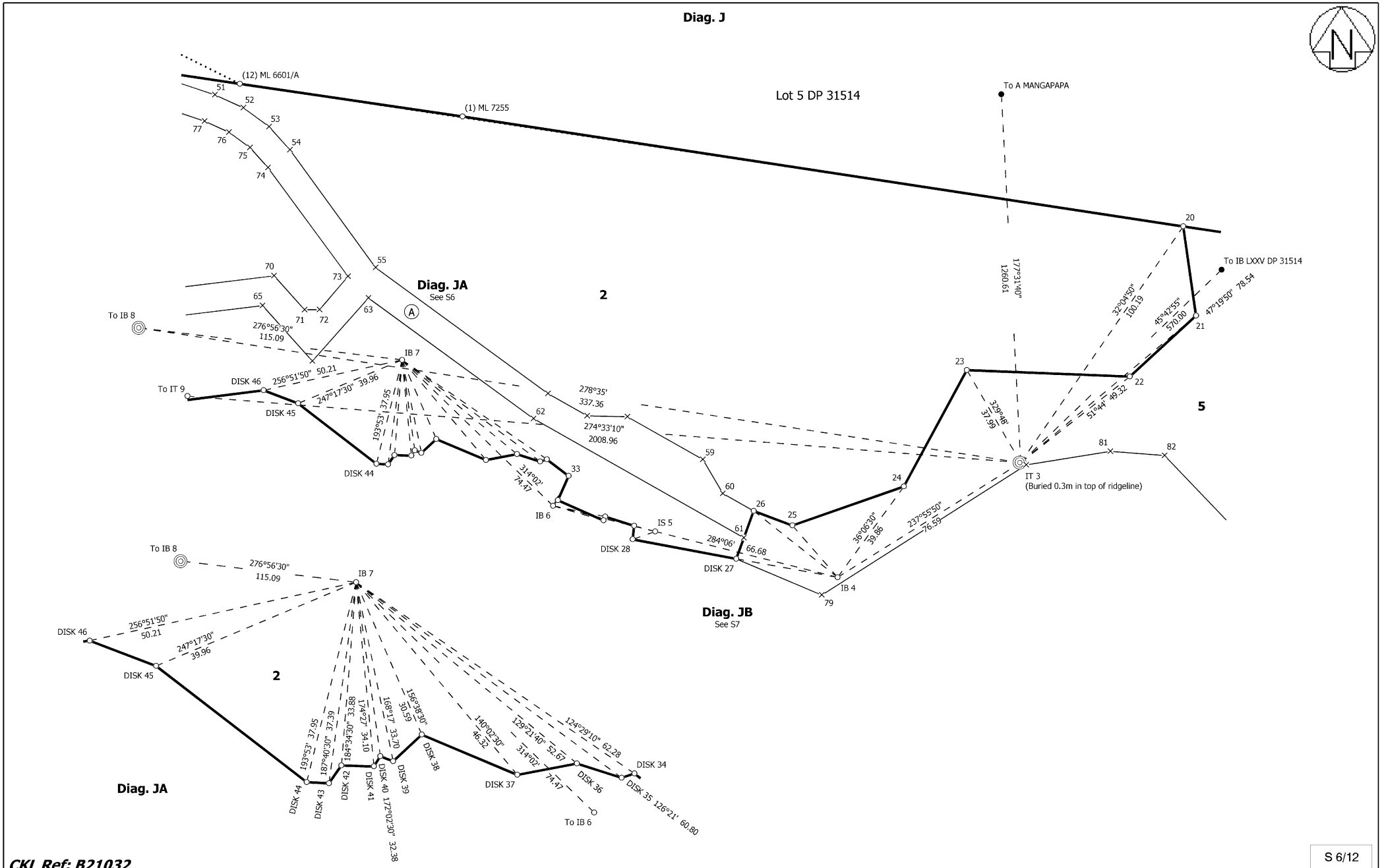

S 6/12

CKL Ref: B21032

Land District: South Auckland Digitally Generated Plan Generated on: 27/11/2023 06:38am Page 35 of 50	LOTS 1-5 BEING A SUBDIVISION OF ALLOT'S 197, 198, & PT. ALLOT 199 WHANGAPAPE PARISH & SECTION 1 SO 44756	Surveyor: Travis Williamson Maylin Firm: CKL Date of Survey: 10/11/2022	Record of Survey DP 581742 Deposited on: 24/10/2023

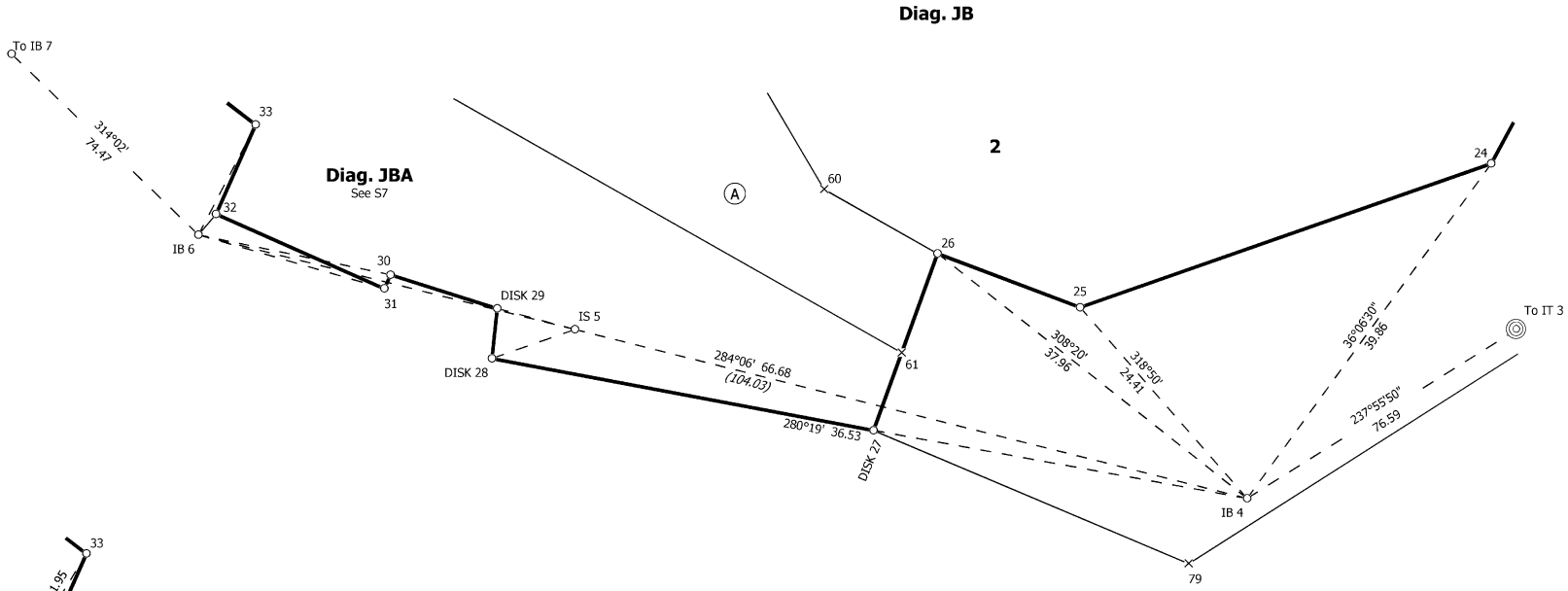

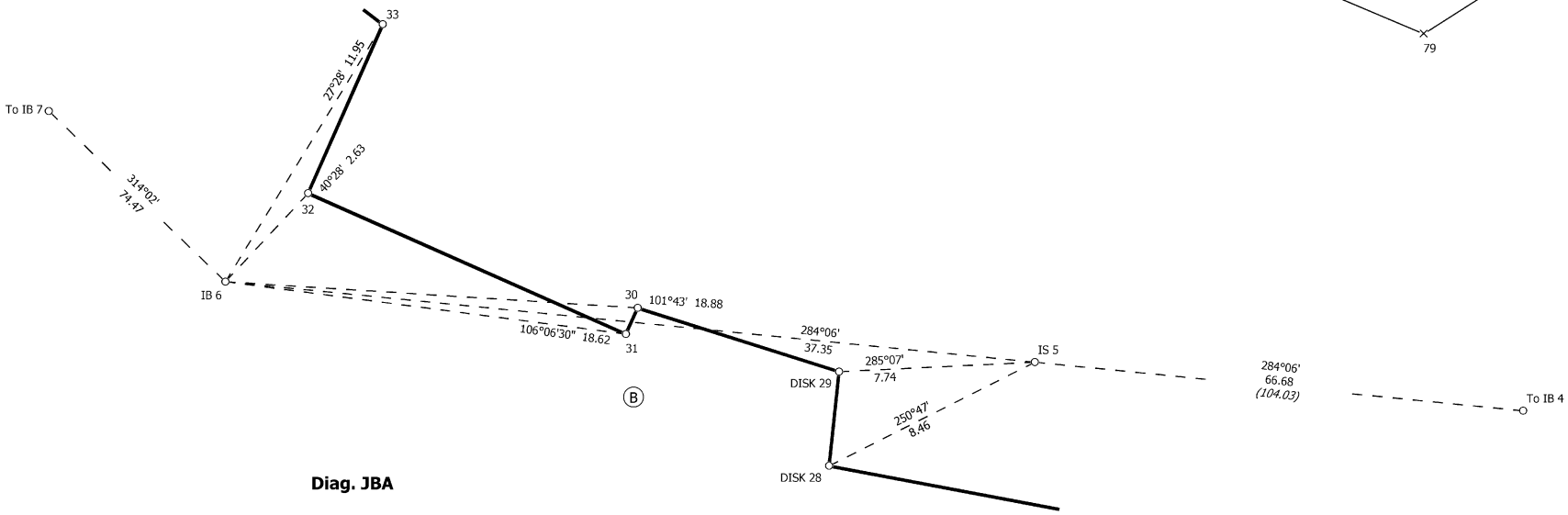

CKL Ref: B21032

S 7/12

Land District: South Auckland Digitally Generated Plan Generated on: 27/11/2023 06:38am Page 36 of 50	LOTS 1-5 BEING A SUBDIVISION OF ALLOT'S 197, 198, & PT. ALLOT 199 WHANGAPAPE PARISH & SECTION 1 SO 44756	Surveyor: Travis Williamson Maylin Firm: CKL Date of Survey: 10/11/2022	Record of Survey DP 581742 Deposited on: 24/10/2023

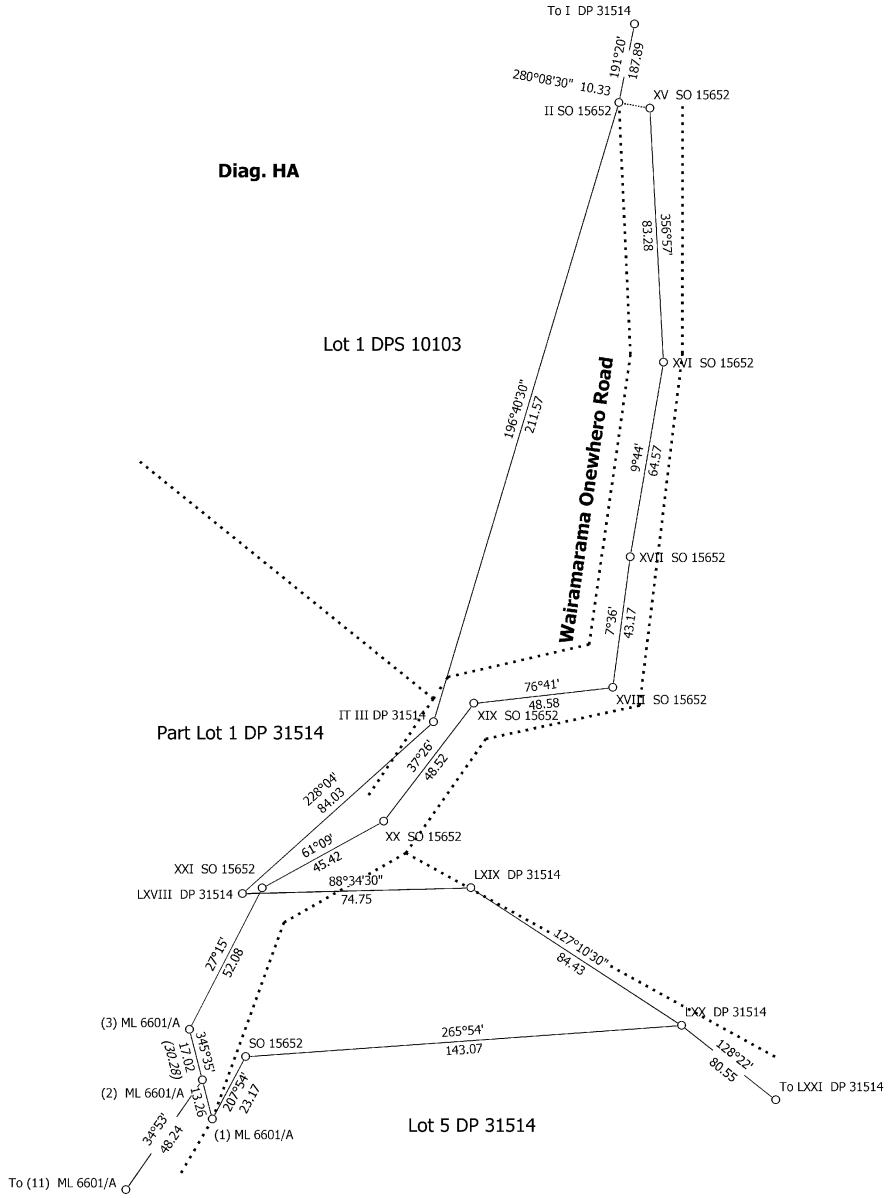

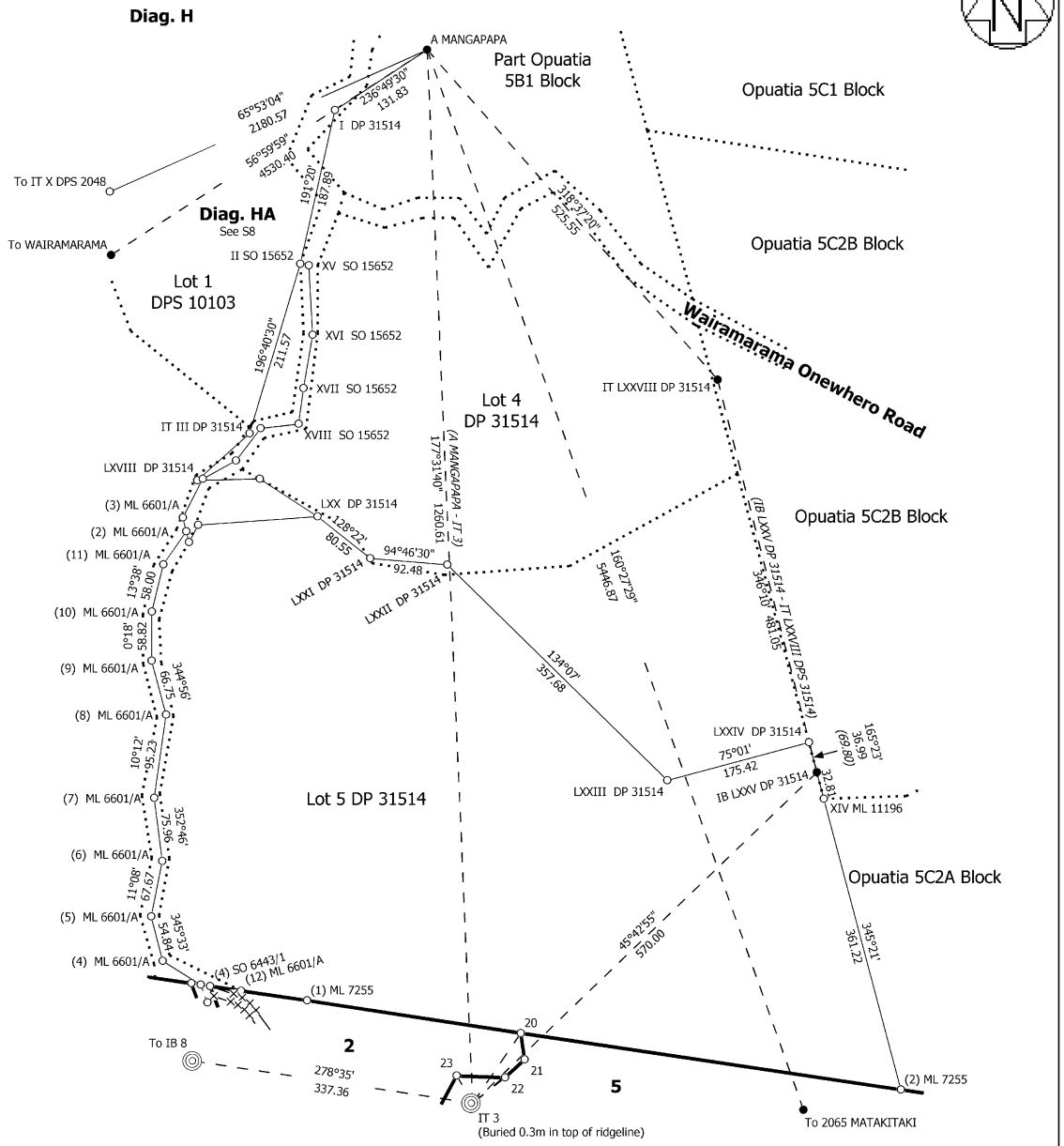

S 8/12

CKL Ref: B21032

Land District: South Auckland Digitally Generated Plan Generated on: 27/11/2023 06:38am Page 37 of 50	LOTS 1-5 BEING A SUBDIVISION OF ALLOT'S 197, 198, & PT. ALLOT 199 WHANGAPAPE PARISH & SECTION 1 SO 44756	Surveyor: Travis Williamson Maylin Firm: CKL Date of Survey: 10/11/2022	Record of Survey DP 581742 Deposited on: 24/10/2023

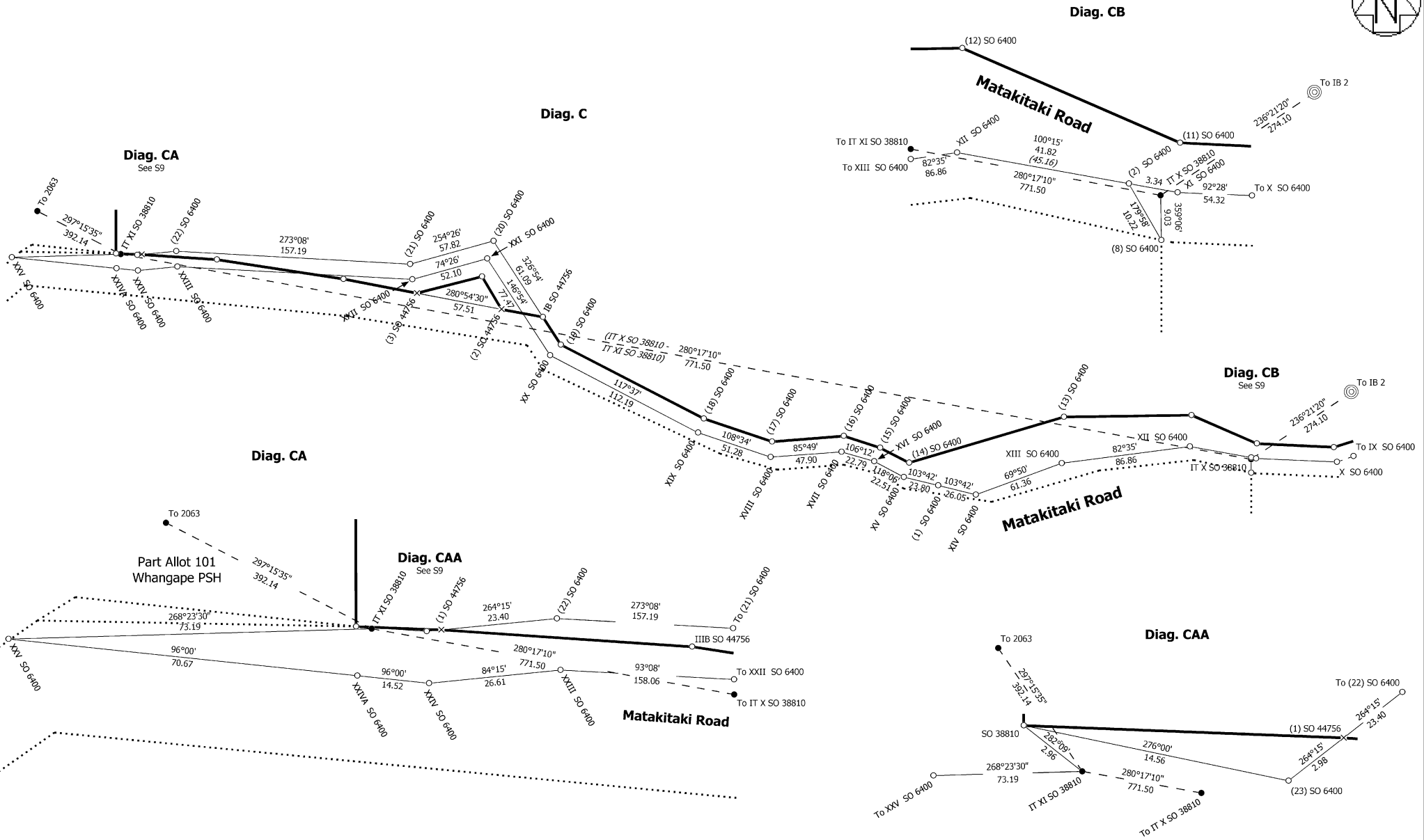

S 9/12

CKL Ref: B21032

Land District: South Auckland Digitally Generated Plan Generated on: 27/11/2023 06:38am Page 38 of 50	LOTS 1-5 BEING A SUBDIVISION OF ALLOT'S 197, 198, & PT. ALLOT 199 WHANGAPAPE PARISH & SECTION 1 SO 44756	Surveyor: Travis Williamson Maylin Firm: CKL Date of Survey: 10/11/2022	Record of Survey DP 581742 Deposited on: 24/10/2023

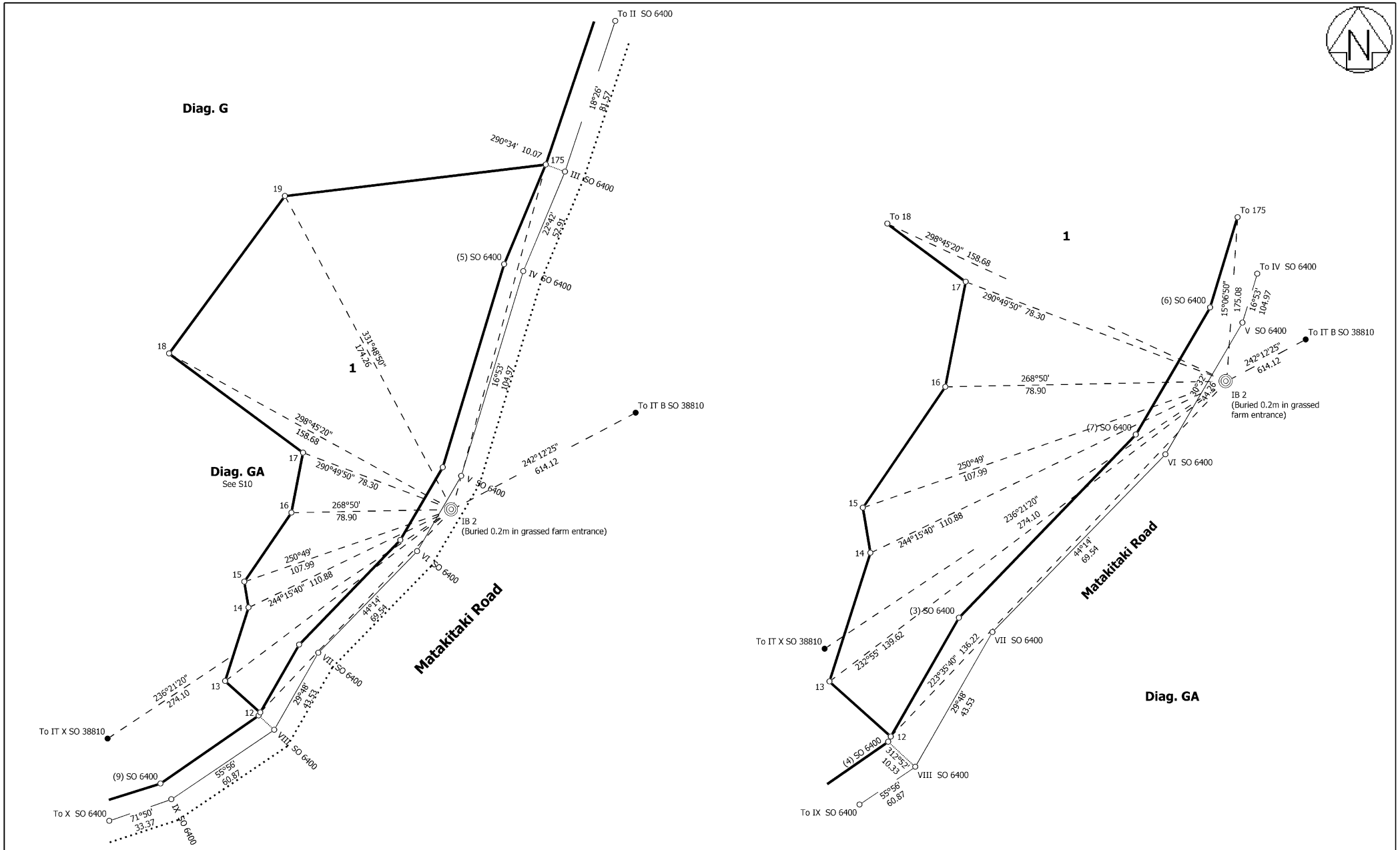

S 10/12

CKL Ref: B21032

Land District: South Auckland Digitally Generated Plan Generated on: 27/11/2023 06:38am Page 39 of 50	LOTS 1-5 BEING A SUBDIVISION OF ALLOT'S 197, 198, & PT. ALLOT 199 WHANGAPAPE PARISH & SECTION 1 SO 44756	Surveyor: Travis Williamson Maylin Firm: CKL Date of Survey: 10/11/2022	Record of Survey DP 581742 Deposited on: 24/10/2023

Diag. I

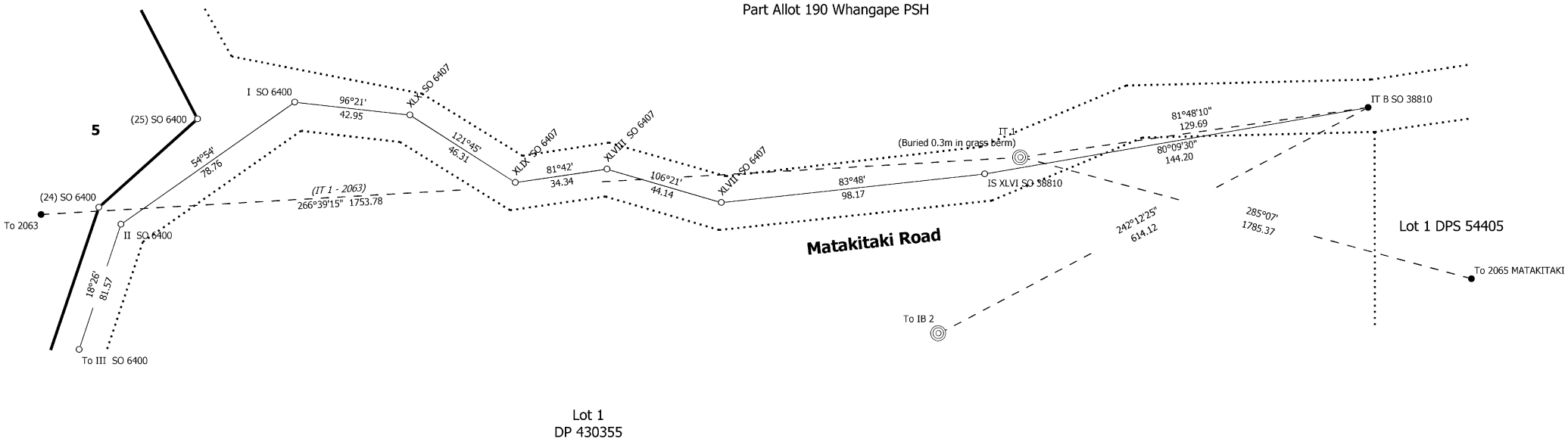

S 11/12

CKL Ref: B21032

Land District: South Auckland Digitally Generated Plan Generated on: 27/11/2023 06:38am Page 40 of 50	LOTS 1-5 BEING A SUBDIVISION OF ALLOT'S 197, 198, & PT. ALLOT 199 WHANGAPAPE PARISH & SECTION 1 SO 44756	Surveyor: Travis Williamson Maylin Firm: CKL Date of Survey: 10/11/2022	Record of Survey DP 581742 Deposited on: 24/10/2023

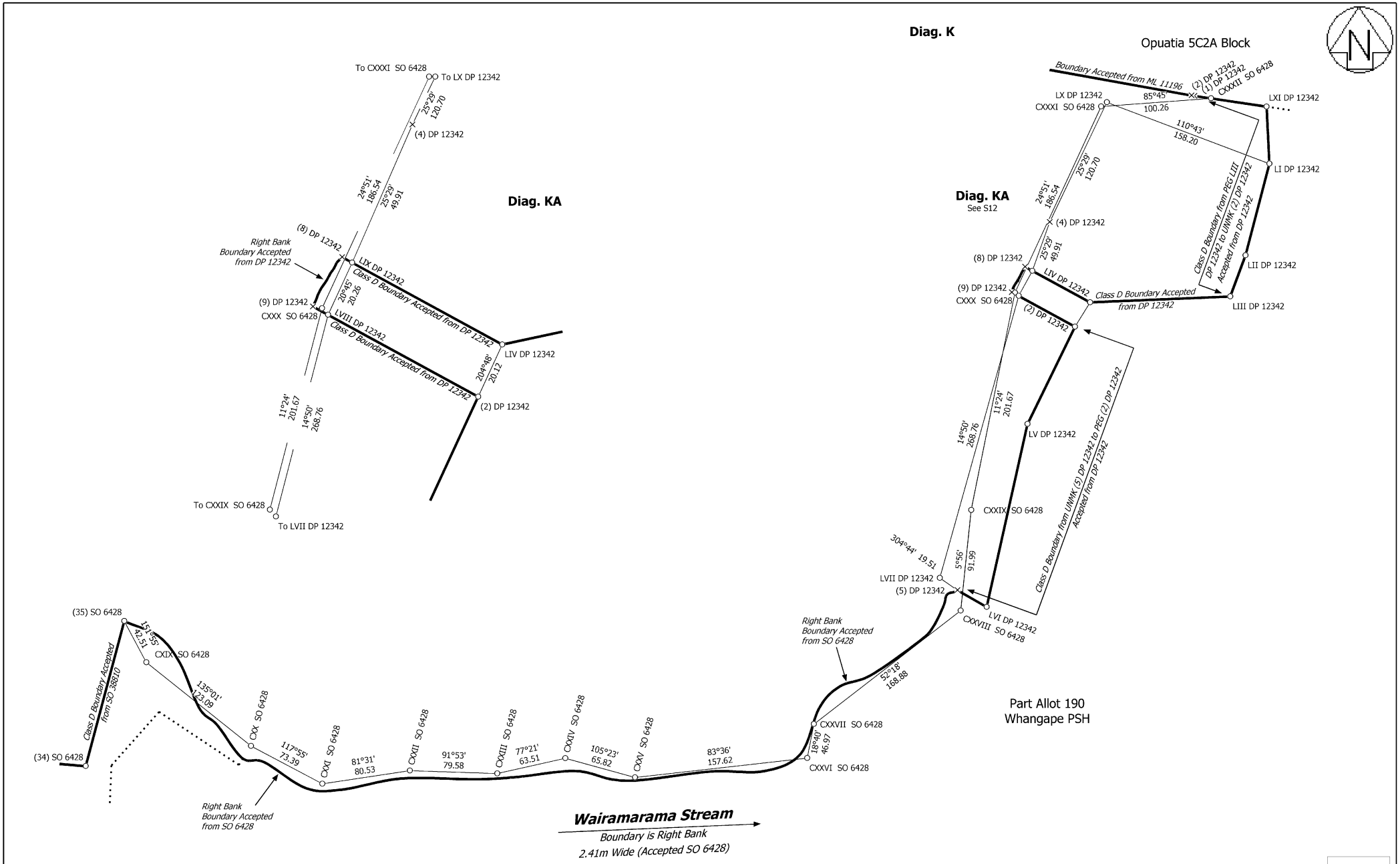

S 12/12

CKL Ref: B21032

Land District: South Auckland Digitally Generated Plan Generated on: 27/11/2023 06:38am Page 41 of 50	LOTS 1-5 BEING A SUBDIVISION OF ALLOT'S 197, 198, & PT. ALLOT 199 WHANGAPAPE PARISH & SECTION 1 SO 44756	Surveyor: Travis Williamson Maylin Firm: CKL Date of Survey: 10/11/2022	Record of Survey DP 581742 Deposited on: 24/10/2023

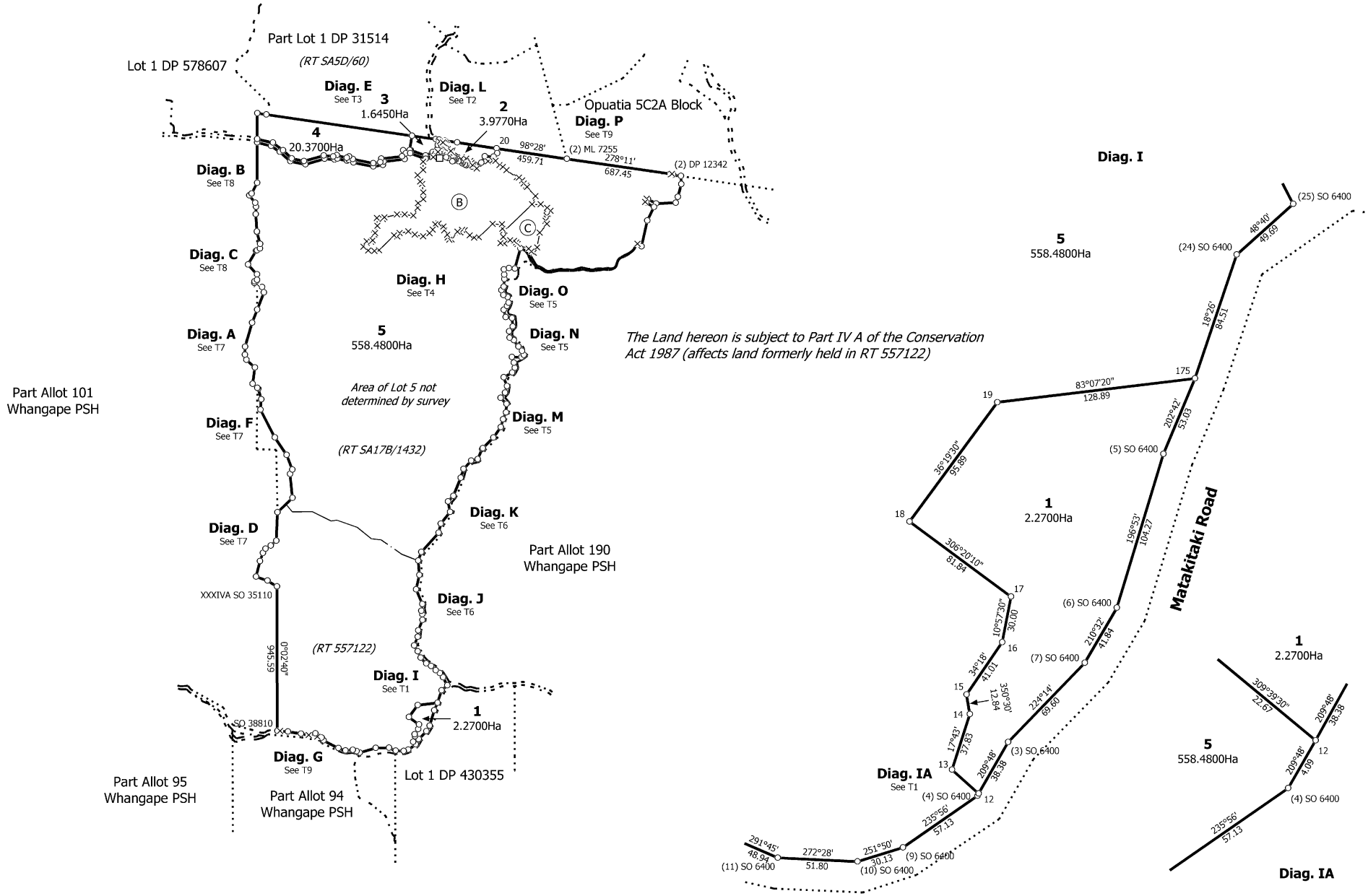

T 1/9

CKL Ref: B21032

Land District: South Auckland Digitally Generated Plan Generated on: 27/11/2023 06:38am Page 42 of 50	LOTS 1-5 BEING A SUBDIVISION OF ALLOT'S 197, 198, & PT. ALLOT 199 WHANGAPAPE PARISH & SECTION 1 SO 44756	Surveyor: Travis Williamson Maylin Firm: CKL Date of Survey: 10/11/2022	Record of Survey DP 581742 Deposited on: 24/10/2023

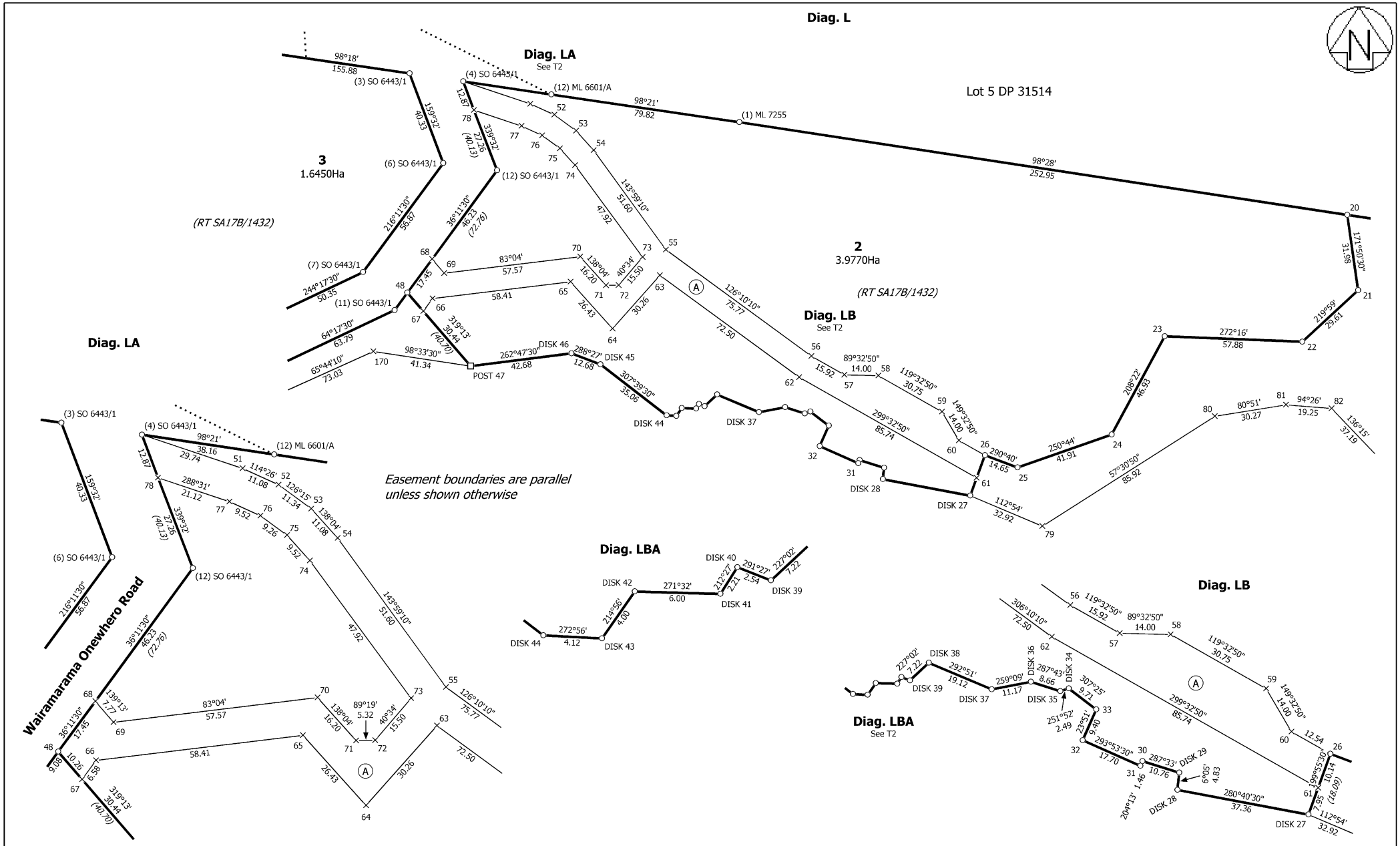

CKL Ref: B21032

T 2/9

Land District: South Auckland Digitally Generated Plan Generated on: 27/11/2023 06:38am Page 43 of 50	LOTS 1-5 BEING A SUBDIVISION OF ALLOT'S 197, 198, & PT. ALLOT 199 WHANGAPAPE PARISH & SECTION 1 SO 44756	Surveyor: Travis Williamson Maylin Firm: CKL Date of Survey: 10/11/2022	Record of Survey DP 581742 Deposited on: 24/10/2023

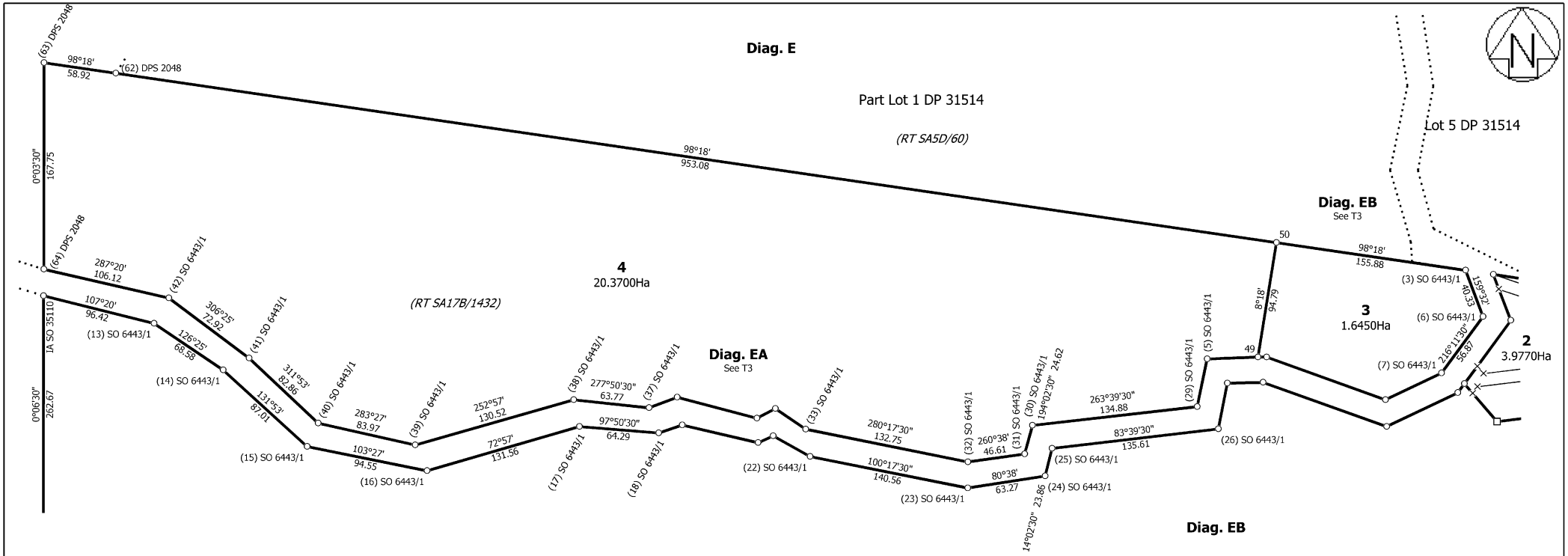

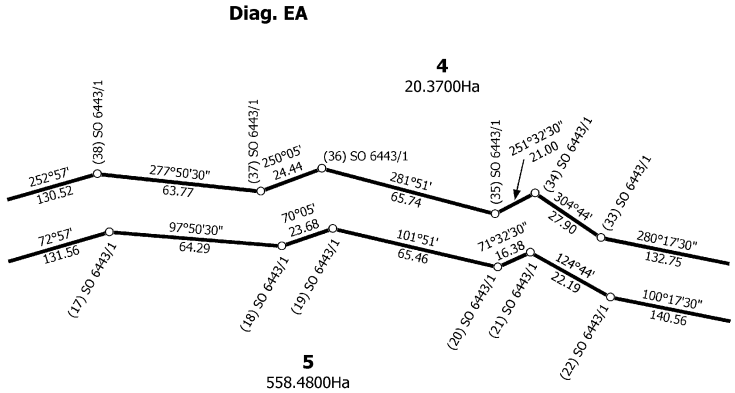

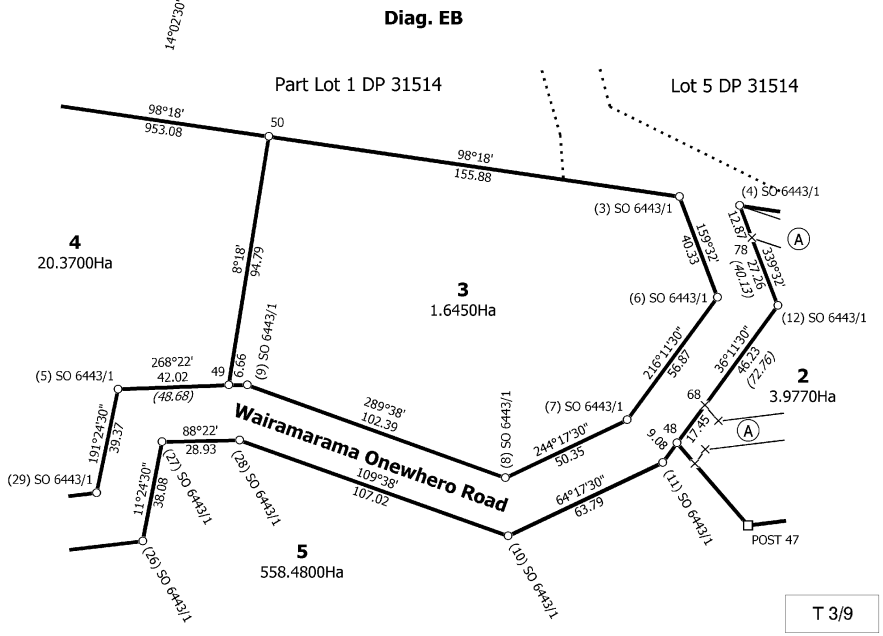

T 3/9

CKL Ref: B21032

Land District: South Auckland Digitally Generated Plan Generated on: 27/11/2023 06:38am Page 44 of 50	LOTS 1-5 BEING A SUBDIVISION OF ALLOT'S 197, 198, & PT. ALLOT 199 WHANGAPAPE PARISH & SECTION 1 SO 44756	Surveyor: Travis Williamson Maylin Firm: CKL Date of Survey: 10/11/2022	Record of Survey DP 581742 Deposited on: 24/10/2023

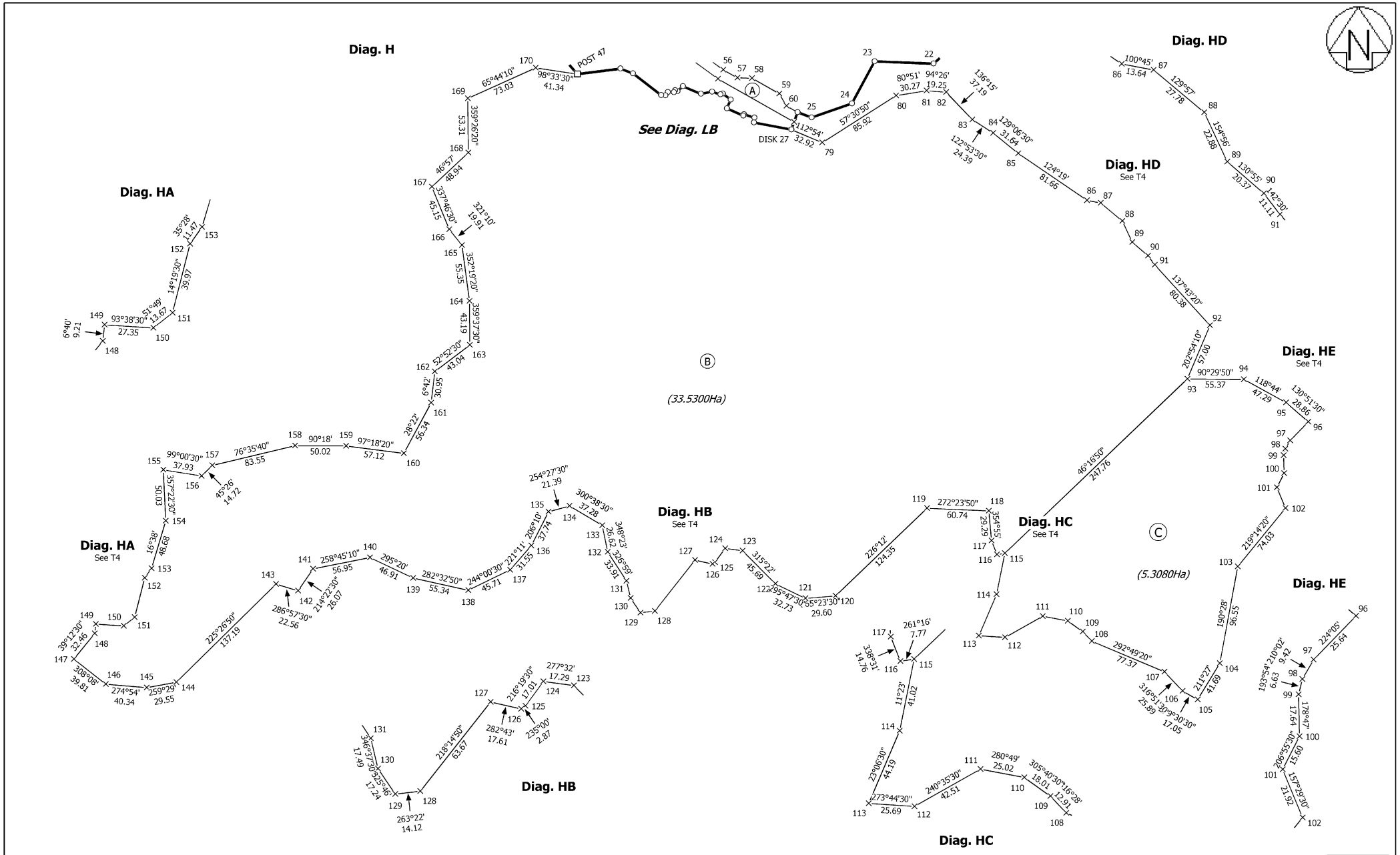

T 4/9

CKL Ref: B21032

Land District: South Auckland Digitally Generated Plan Generated on: 27/11/2023 06:38am Page 45 of 50	LOTS 1-5 BEING A SUBDIVISION OF ALLOT'S 197, 198, & PT. ALLOT 199 WHANGAPAPE PARISH & SECTION 1 SO 44756	Surveyor: Travis Williamson Maylin Firm: CKL Date of Survey: 10/11/2022	Record of Survey DP 581742 Deposited on: 24/10/2023

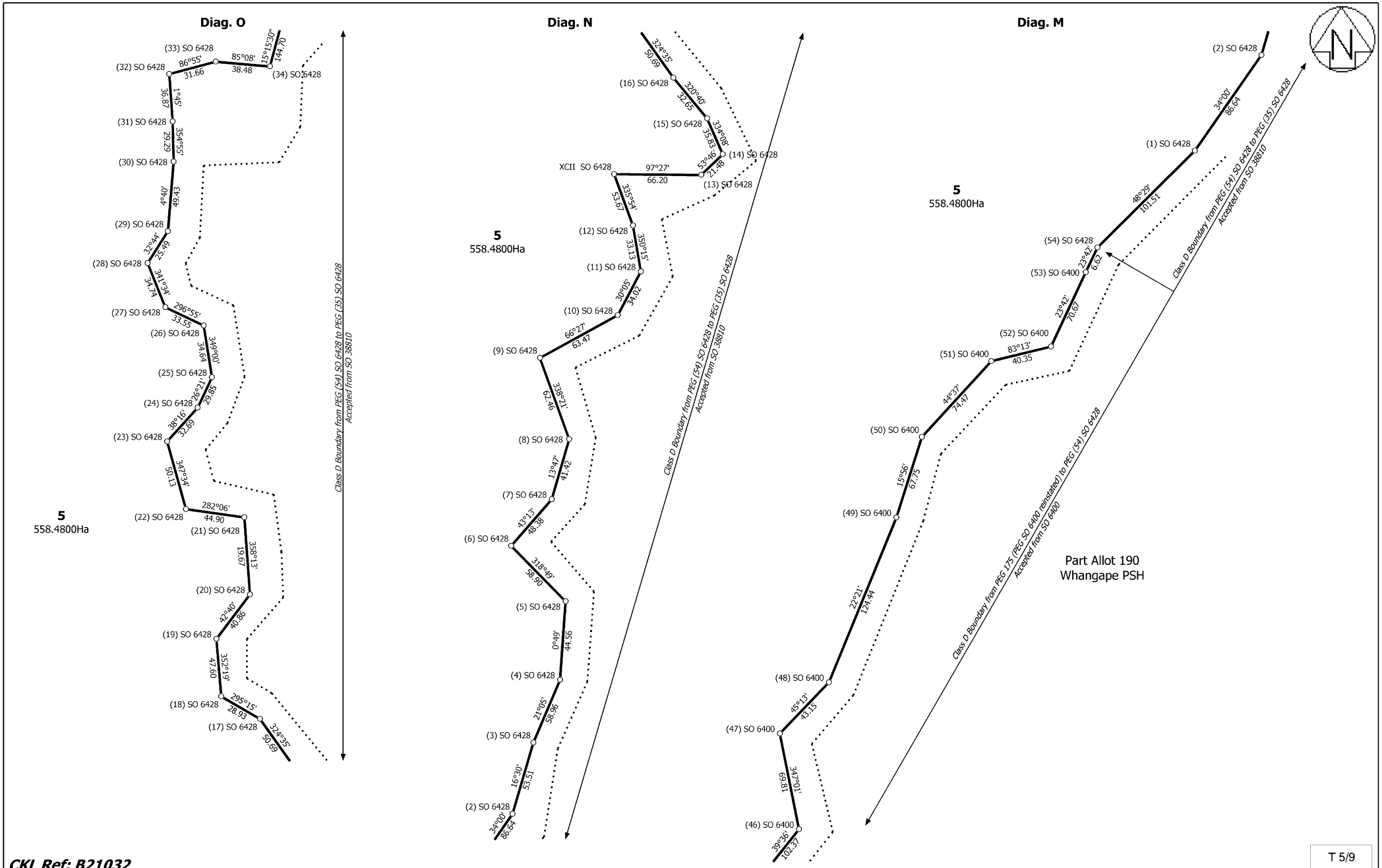

T 5/9

CKL Ref: B21032

Land District: South Auckland Digitally Generated Plan Generated on: 27/11/2023 06:38am Page 46 of 50	LOTS 1-5 BEING A SUBDIVISION OF ALLOT'S 197, 198, & PT. ALLOT 199 WHANGAPAPE PARISH & SECTION 1 SO 44756	Surveyor: Travis Williamson Maylin Firm: CKL Date of Survey: 10/11/2022	Record of Survey DP 581742 Deposited on: 24/10/2023

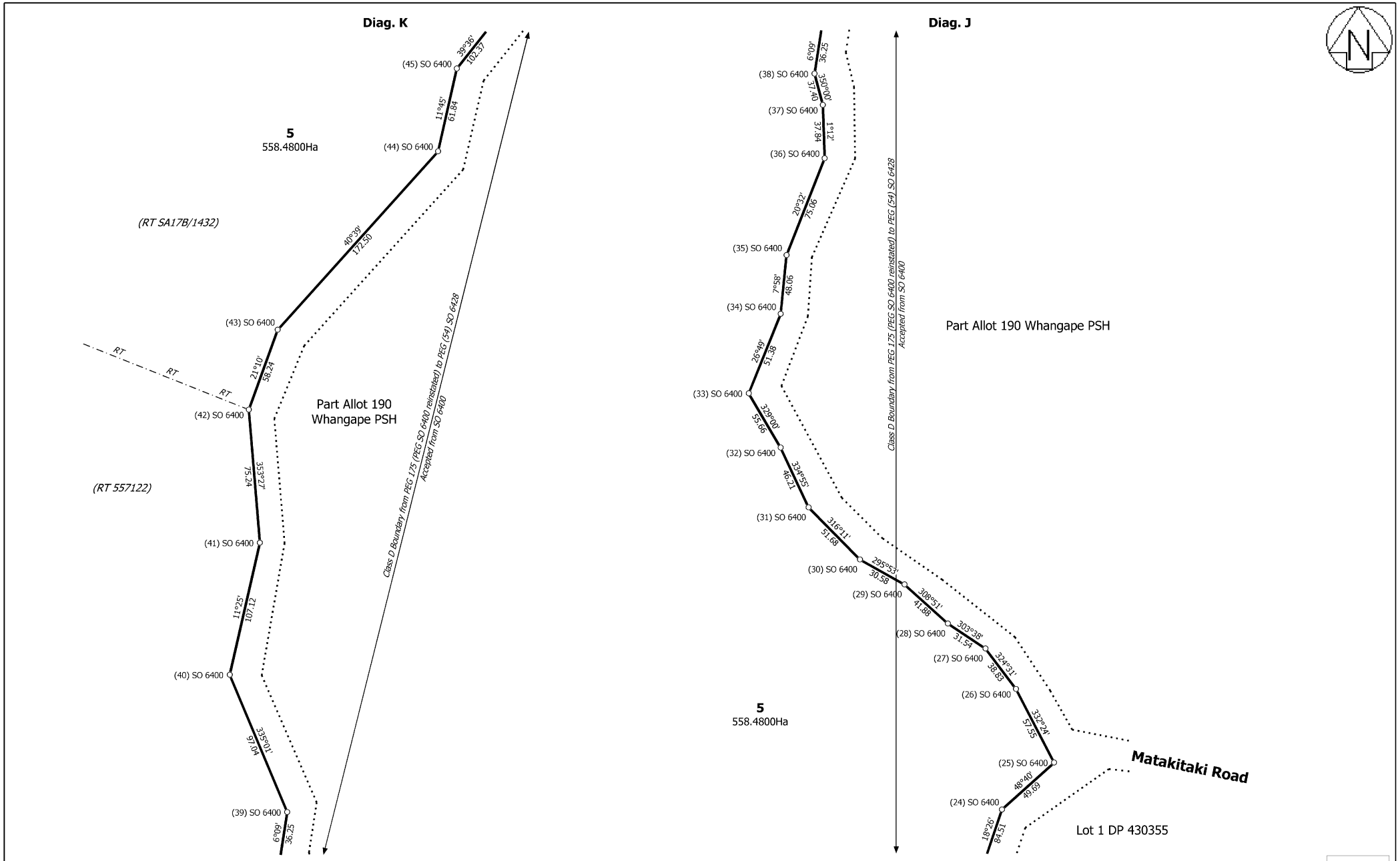

T 6/9

CKL Ref: B21032

Land District: South Auckland Digitally Generated Plan Generated on: 27/11/2023 06:38am Page 47 of 50	LOTS 1-5 BEING A SUBDIVISION OF ALLOT'S 197, 198, & PT. ALLOT 199 WHANGAPAPE PARISH & SECTION 1 SO 44756	Surveyor: Travis Williamson Maylin Firm: CKL Date of Survey: 10/11/2022	Record of Survey DP 581742 Deposited on: 24/10/2023

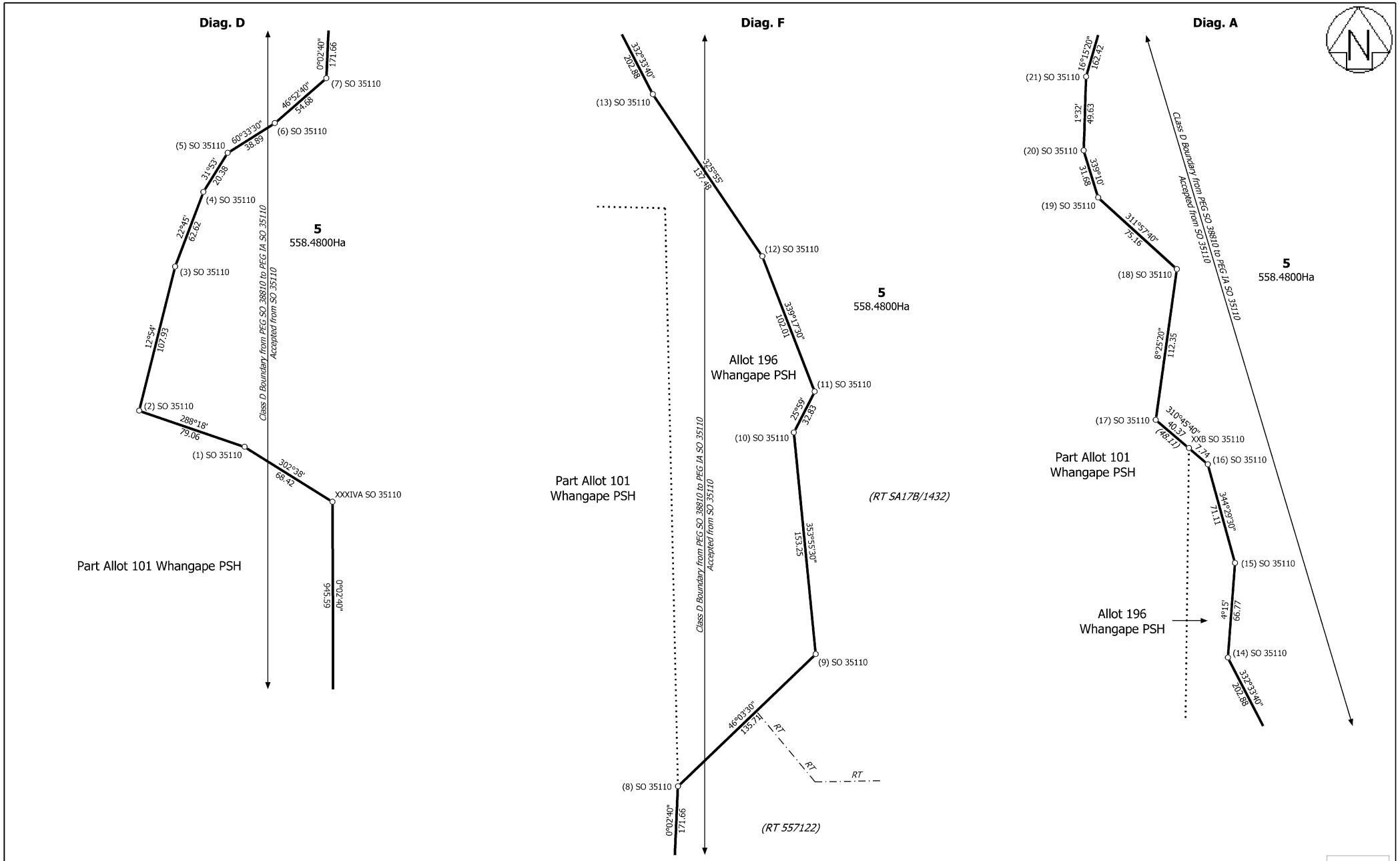

T 7/9

CKL Ref: B21032

Land District: South Auckland Digitally Generated Plan Generated on: 27/11/2023 06:38am Page 48 of 50	LOTS 1-5 BEING A SUBDIVISION OF ALLOT'S 197, 198, & PT. ALLOT 199 WHANGAPAPE PARISH & SECTION 1 SO 44756	Surveyor: Travis Williamson Maylin Firm: CKL Date of Survey: 10/11/2022	Record of Survey DP 581742 Deposited on: 24/10/2023

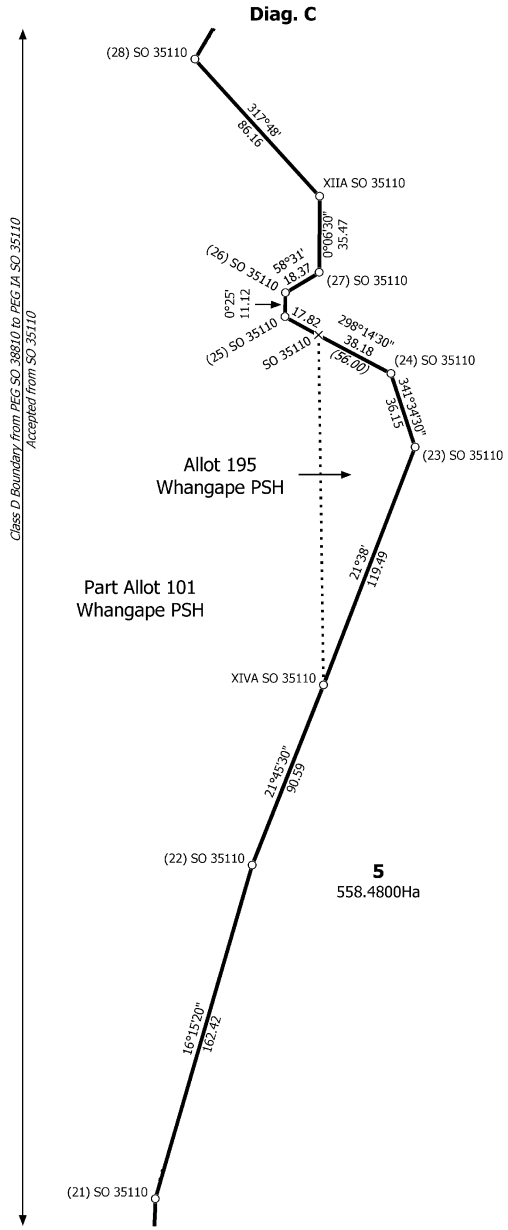

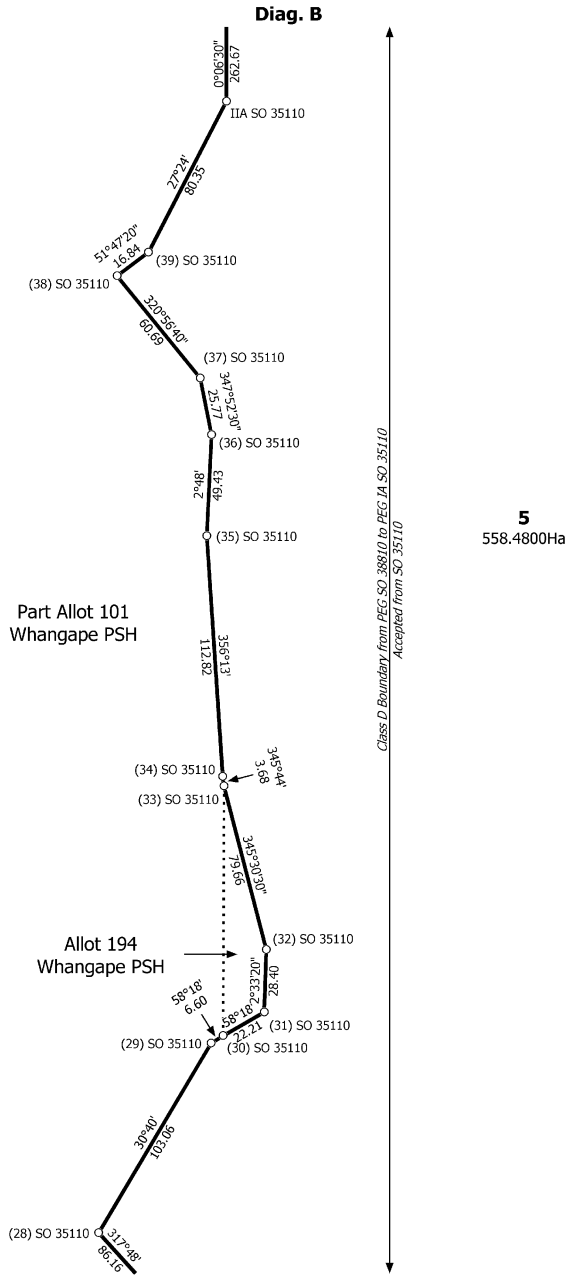

T 8/9

CKL Ref: B21032

Land District: South Auckland Digitally Generated Plan Generated on: 27/11/2023 06:38am Page 49 of 50	LOTS 1-5 BEING A SUBDIVISION OF ALLOT'S 197, 198, & PT. ALLOT 199 WHANGAPAPE PARISH & SECTION 1 SO 44756	Surveyor: Travis Williamson Maylin Firm: CKL Date of Survey: 10/11/2022	Record of Survey DP 581742 Deposited on: 24/10/2023

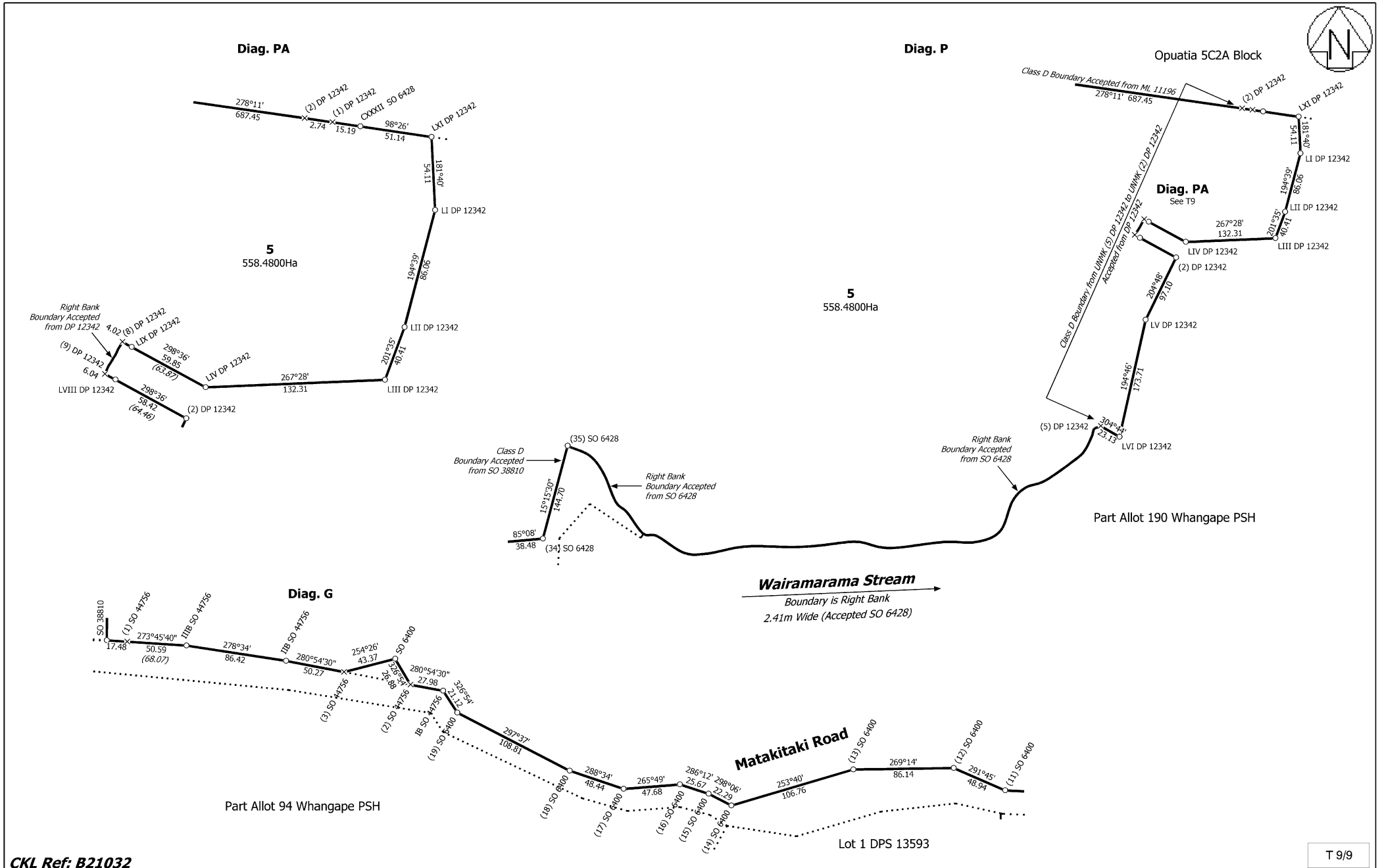

T 9/9

CKL Ref: B21032

Land District: South Auckland Digitally Generated Plan Generated on: 27/11/2023 06:38am Page 50 of 50	LOTS 1-5 BEING A SUBDIVISION OF ALLOT'S 197, 198, & PT. ALLOT 199 WHANGAPAPE PARISH & SECTION 1 SO 44756	Surveyor: Travis Williamson Maylin Firm: CKL Date of Survey: 10/11/2022	Record of Survey DP 581742 Deposited on: 24/10/2023