Record of Survey - LT 590510

Survey Number	LT 590510
Surveyor Reference	3023 Letts Gully Heights
Surveyor	Stuart Allan Calder
Survey Firm	Calder Surveying Limited
Surveyor Declaration	I Stuart Allan Calder, being a licensed cadastral surveyor, certify that-- (a) this dataset provided by me and its related survey are accurate, correct and in accordance with the Cadastral Survey Act 2002 and Cadastral Survey Rules 2021; and (b) the survey was undertaken by me or under my personal direction. Declared on 13 Sep 2023 01:43 PM

Survey Details

Dataset Description	Lots 1 - 8 being a Subdivision of Lots 5 and 6 DP 25140		
Purpose	LT Subdivision		
Status	Approved as to Survey	**Type**	Survey
Land District	Otago	**Survey Class**	Class B
Meridional Circuit	Lindis Peak 2000	**Vertical Datum**	None

Survey Dates

Surveyed Date	28/04/2023	**Certified Date**	13/09/2023
Submitted Date	13/09/2023 13:43:07	**Survey Approval Date**	12/10/2023
Deposit Date			

Referenced Surveys

Survey Number	Land District	Bearing Correction
DP 23089	Otago	0°00'00"
DP 20078	Otago	0°00'00"
DP 25140	Otago	0°00'00"
SO 10465	Otago	-0°08'30"
DP 17277	Otago	0°00'00"

Territorial Authorities

Central Otago District

Comprised In

RT OT17A/1025

RT OT17A/1026

Created Parcels

Parcels	Parcel Intent	Area	RT Reference
Lot 1 Deposited Plan 590510	Fee Simple Title	2.3023 Ha	1131738
Lot 2 Deposited Plan 590510	Fee Simple Title	1.4823 Ha	1131739
Lot 3 Deposited Plan 590510	Fee Simple Title	1.6149 Ha	1131740
Lot 4 Deposited Plan 590510	Fee Simple Title	2.2771 Ha	1131741
Lot 5 Deposited Plan 590510	Fee Simple Title	2.5119 Ha	1131742
Lot 6 Deposited Plan 590510	Fee Simple Title	2.2178 Ha	1131743

Record of Survey - LT 590510

Created Parcels

Parcels	Parcel Intent	Area	RT Reference
Lot 7 Deposited Plan 590510	Fee Simple Title	1.7249 Ha	1131744
Lot 8 Deposited Plan 590510	Fee Simple Title	2.0739 Ha	1131745
Area A Deposited Plan 590510	Easement		
Area B Deposited Plan 590510	Easement		
Area C Deposited Plan 590510	Easement		
Area D Deposited Plan 590510	Easement		
Area E Deposited Plan 590510	Easement		
Area F Deposited Plan 590510	Easement		
Area G Deposited Plan 590510	Easement		
Area H Deposited Plan 590510	Easement		
Area I Deposited Plan 590510	Easement		
Area J Deposited Plan 590510	Easement		
Area K Deposited Plan 590510	Easement		
Area L Deposited Plan 590510	Easement		
Area M Deposited Plan 590510	Easement		
Area N Deposited Plan 590510	Easement		
Area O Deposited Plan 590510	Easement		
Area P Deposited Plan 590510	Easement		
Area R Deposited Plan 590510	Easement		
Area S Deposited Plan 590510	Easement		
Area T Deposited Plan 590510	Easement		
Area U Deposited Plan 590510	Easement		
Area V Deposited Plan 590510	Easement		
Area W Deposited Plan 590510	Easement		
Area X Deposited Plan 590510	Easement		
Area Y Deposited Plan 590510	Easement		
Area Z Deposited Plan 590510	Easement		
Area Q Deposited Plan 590510	Easement		
Area AA Deposited Plan 590510	Easement		
Area AB Deposited Plan 590510	Easement		
Area AC Deposited Plan 590510	Easement		
Area AD Deposited Plan 590510	Easement		
Area AE Deposited Plan 590510	Easement		
Area PA Deposited Plan 590510	Covenant - Land		
Area PB Deposited Plan 590510	Covenant - Land		
Area PC Deposited Plan 590510	Covenant - Land		
Area PD Deposited Plan 590510	Covenant - Land		
Area PE Deposited Plan 590510	Covenant - Land		
Area PF Deposited Plan 590510	Covenant - Land		
Area PG Deposited Plan 590510	Covenant - Land		
Area PH Deposited Plan 590510	Covenant - Land		
Area PI Deposited Plan 590510	Covenant - Land		
Area RA Deposited Plan 590510	Easement		

Record of Survey - LT 590510

Created Parcels

Parcels	Parcel Intent	Area	RT Reference
Area RB Deposited Plan 590510	Easement		
Total Area		16.2051 Ha	

Mark and Vector

Survey Number DP 590510
Meridional Circuit Lindis Peak 2000

From	To	Code	Bearing		Adpt Surv	Bearing Correction	Distance		Adpt Surv	Class
IT V DP 20078	IS XIII DP 13038	ob0	332°28'30"	M			93.67	M		
IS XIII DP 13038	IT I DP 20078	ob1	260°08'40"	A	DP 20078	0°00'00"	453.08	A	DP 20078	
IT I DP 20078	IT III DP 20078	ob4	131°43'20"	A	DP 20078	0°00'00"	190.28	A	DP 20078	
IT III DP 20078	IS IV DP 20078	ob6	79°40'40"	A	DP 20078	0°00'00"	344.40	A	DP 20078	
IS IV DP 20078	IT V DP 20078	ob7	8°28'00"	A	DP 20078	0°00'00"	60.06	A	DP 20078	
IS XIII DP 13038	IT I DP 590510	ob2	321°37'20"	M			179.46	M		
IT I DP 590510	IT II DP 590510	ob8	289°23'50"	M			221.11	M		
IT II DP 590510	IT IV DP 590510	ob10	222°32'20"	M			271.04	M		
IT IV DP 590510	IT V DP 590510	ob14	101°14'50"	M			161.68	M		
IT V DP 590510	IT III DP 590510	ob35	107°19'00"	M			70.06	M		
IT III DP 590510	IS XIII DP 13038	ob42	82°13'00"	M			280.35	M		
IT V DP 590510	IT VI DP 590510	ob36	45°00'10"	M			236.46	M		
IT VI DP 590510	IT I DP 590510	ob47	98°06'00"	M			66.68	M		
IT VI DP 590510	IT III DP 25140	ob48	279°34'00"	M			296.50	M		
IT III DP 25140	IT IV DP 25140	ob50	275°04'30"	M			130.66	M		
IT IV DP 25140	IT IV DP 590510	ob54	153°47'20"	M			219.01	M		
IT IV DP 590510	IT VIII DP 590510	ob15	219°22'40"	M			65.52	M		
IT VIII DP 590510	IT VII DP 590510	ob238	123°07'30"	M			157.27	M		
IT VII DP 590510	IT V DP 590510	ob240	33°04'45"	M			125.38	M		
IT IV DP 25140	IT V DP 25140	ob55	219°30'00"	A	DP 25140	0°00'00"	102.60	A	DP 25140	
IT V DP 25140	IT VI DP 25140	ob58	294°32'20"	A	DP 25140	0°00'00"	141.77	A	DP 25140	
IT VI DP 25140	IT XI DP 25140	ob59	140°15'30"	A	DP 25140	0°00'00"	354.34	A	DP 25140	
IT XI DP 25140	IT I DP 20078	ob60	87°58'20"	A	DP 25140	0°00'00"	121.35	A	DP 25140	
IS XIII DP 13038	POST DP 20078	ob3	301°57'00"	A	DP 20078	0°00'00"	28.53	A	DP 20078	
POST DP 20078	PEG (1) DP 25140	ob63	319°01'30"	A	SO 10465	-0°08'30"	150.57	A	DP 25140	Class B
PEG (1) DP 25140	IT I DP 590510	ob64	44°07'00"	M			16.56	M		
IT I DP 20078	IS II DP 20078	ob5	224°33'30"	A	DP 25140	0°00'00"	120.12	A	DP 25140	
IS II DP 20078	PEG DP 20078	ob66	71°33'00"	A	DP 20078	0°00'00"	19.52	A	DP 20078	
PEG DP 20078	PEG 19 DP 590510	ob67	70°34'30"	A	DP 20078	0°00'00"	181.47	C		Class B
PEG 19 DP 590510	PEG 16 DP 590510	ob80	70°34'30"	A	DP 20078	0°00'00"	127.10	C		Class B
PEG 16 DP 590510	UNMK 65 DP 590510	ob79	70°34'30"	A	DP 20078	0°00'00"	82.39	C		Class B
UNMK 65 DP 590510	POST DP 20078	ob142	70°34'30"	A	DP 20078	0°00'00"	126.44	C		Class B
IT IV DP 590510	PEG DP 20078	ob16	183°00'00"	M			171.59	M		
IT II DP 590510	IT II DP 25140	ob11	202°23'00"	M			42.28	M		
IT II DP 25140	IT III DP 25140	ob61	280°18'20"	A	DP 25140	0°00'00"	135.93	A	DP 25140	

Mark and Vector

Survey Number DP 590510

Meridional Circuit Lindis Peak 2000

From	To	Code	Bearing		Adpt Surv	Bearing Correction	Distance		Adpt Surv	Class
IT II DP 25140	PEG (4) DP 25140	ob62	309°57'00"	M			23.05	M		
PEG (4) DP 25140	PEG 29 DP 590510	ob68	272°58'10"	A	DP 25140	0°00'00"	55.39	C		Class B
PEG 29 DP 590510	PEG 26 DP 590510	ob85	272°58'10"	A	DP 25140	0°00'00"	79.46	C		Class B
PEG 26 DP 590510	UNMK 38 DP 590510	ob83	272°58'10"	A	DP 25140	0°00'00"	108.69	C		Class B
UNMK 38 DP 590510	PEG (5) DP 25140	ob69	272°58'10"	A	DP 25140	0°00'00"	6.37	C		Class B
PEG (5) DP 25140	IT IV DP 25140	ob71	22°27'00"	M			8.79	M		
PEG (1) DP 25140	UNMK 40 DP 590510	ob65	319°01'30"	A	SO 10465	-0°08'30"	24.49	C		Class B
UNMK 40 DP 590510	PEG (2) DP 25140	ob143	319°01'30"	A	SO 10465	-0°08'30"	31.21	C		Class B
PEG (2) DP 25140	UNMK 46 DP 590510	ob73	255°20'00"	A	DP 25140	0°00'00"	15.11	C		Class B
UNMK 46 DP 590510	UNMK 45 DP 590510	ob145	255°20'00"	A	DP 25140	0°00'00"	3.86	C		Class B
UNMK 45 DP 590510	PEG (3) DP 25140	ob147	255°20'00"	A	DP 25140	0°00'00"	50.44	C		Class B
PEG (3) DP 25140	PEG (4) DP 25140	ob74	286°03'00"	A	DP 25140	0°00'00"	132.29	A	DP 25140	Class B
PEG (5) DP 25140	PEG 37 DP 590510	ob72	202°28'20"	A	DP 25140	0°00'00"	38.56	C		Class B
PEG 37 DP 590510	UNMK 155 DP 590510	ob81	202°28'20"	A	DP 25140	0°00'00"	3.36	C		Class B
UNMK 155 DP 590510	PEG (6) DP 25140	ob132	202°28'20"	A	DP 25140	0°00'00"	73.37	C		Class B
PEG (6) DP 25140	UNMK 192 DP 590510	ob75	202°42'20"	A	DP 25140	0°00'00"	138.50	C		Class B
UNMK 192 DP 590510	UNMK 207 DP 590510	ob137	202°42'20"	A	DP 25140	0°00'00"	2.26	C		Class B
UNMK 207 DP 590510	PEG (7) DP 25140	ob139	202°42'20"	A	DP 25140	0°00'00"	26.42	C		Class B
PEG (7) DP 25140	PEG DP 7322	ob76	153°26'40"	A	DP 20078	0°00'00"	57.84	A	DP 7322	Class B
PEG DP 7322	UNMK 223 DP 590510	ob78	105°11'25"	A	DP 20078	0°00'00"	55.02	C		Class B
UNMK 223 DP 590510	PEG DP 20078	ob141	105°11'25"	A	DP 20078	0°00'00"	125.22	C		Class B
PEG (7) DP 25140	UNMK 209 DP 590510	ob77	59°40'00"	C			16.28	C		Class B
UNMK 209 DP 590510	UNMK 194 DP 590510	ob149	59°40'00"	C			1.59	C		Class B
UNMK 194 DP 590510	UNMK 162 DP 590510	ob151	59°40'00"	C			2.13	C		Class B

Mark and Vector

Survey Number DP 590510

Meridional Circuit Lindis Peak 2000

From	To	Code	Bearing		Adpt Surv	Bearing Correction	Distance		Adpt Surv	Class
UNMK 162 DP 590510	DISK 1 DP 590510	ob153	59°40'00"	C			7.53	C		Class B
DISK 1 DP 590510	DISK 2 DP 590510	ob130	77°52'00"	C			65.92	C		Class B
DISK 2 DP 590510	UNMK 123 DP 590510	ob131	97°17'00"	C			28.44	C		Class B
UNMK 123 DP 590510	UNMK 129 DP 590510	ob155	97°17'00"	C			5.00	C		Class B
UNMK 129 DP 590510	DISK 3 DP 590510	ob157	97°17'00"	C			2.59	C		Class B
DISK 3 DP 590510	DISK 4 DP 590510	ob87	84°51'00"	C			21.26	C		Class B
DISK 4 DP 590510	DISK 5 DP 590510	ob88	73°13'00"	C			56.36	C		Class B
DISK 5 DP 590510	UNMK 73 DP 590510	ob89	79°19'00"	C			3.03	C		Class B
UNMK 73 DP 590510	DISK 6 DP 590510	ob159	79°19'00"	C			28.90	C		Class B
DISK 6 DP 590510	DISK 7 DP 590510	ob93	66°28'00"	C			37.59	C		Class B
DISK 7 DP 590510	DISK 8 DP 590510	ob94	47°10'00"	C			34.93	C		Class B
DISK 8 DP 590510	DISK 9 DP 590510	ob95	86°23'00"	C			25.86	C		Class B
DISK 9 DP 590510	DISK 10 DP 590510	ob96	106°12'00"	C			37.31	C		Class B
DISK 10 DP 590510	DISK 11 DP 590510	ob98	76°33'00"	C			66.49	C		Class B
DISK 11 DP 590510	DISK 12 DP 590510	ob99	66°01'00"	C			37.10	C		Class B
DISK 12 DP 590510	UNMK 151 DP 590510	ob100	65°54'00"	C			3.01	C		Class B
UNMK 151 DP 590510	DISK 13 DP 590510	ob161	65°54'00"	C			93.43	C		Class B
DISK 13 DP 590510	UNMK 49 DP 590510	ob102	42°20'00"	C			43.48	C		Class B
UNMK 49 DP 590510	DISK 14 DP 590510	ob162	42°20'00"	C			2.37	C		Class B
DISK 14 DP 590510	UNMK 59 DP 590510	ob104	73°38'00"	C			9.94	C		Class B
UNMK 59 DP 590510	PEG (1) DP 25140	ob165	73°38'00"	C			10.22	C		Class B
DISK 12 DP 590510	DISK 15 DP 590510	ob101	162°48'00"	C			35.20	C		Class B
DISK 15 DP 590510	UNMK 58 DP 590510	ob105	157°13'00"	C			64.60	C		Class B
UNMK 58 DP 590510	PEG 16 DP 590510	ob167	157°13'00"	C			11.93	C		Class B

Mark and Vector

Survey Number DP 590510

Meridional Circuit Lindis Peak 2000

From	To	Code	Bearing		Adpt Surv	Bearing Correction	Distance		Adpt Surv	Class
DISK 9 DP 590510	DISK 17 DP 590510	ob97	158°16'00"	C			57.40	C		Class B
DISK 17 DP 590510	DISK 18 DP 590510	ob106	155°28'00"	C			69.07	C		Class B
DISK 18 DP 590510	PEG 19 DP 590510	ob108	155°28'00"	C			11.17	C		Class B
DISK 5 DP 590510	UNMK 80 DP 590510	ob90	162°36'00"	C			109.23	C		Class B
UNMK 80 DP 590510	DISK 20 DP 590510	ob169	162°36'00"	C			3.22	C		Class B
DISK 20 DP 590510	DISK 21 DP 590510	ob109	108°12'00"	C			16.28	C		Class B
DISK 21 DP 590510	UNMK 71 DP 590510	ob110	70°11'20"	C			28.21	C		Class B
UNMK 71 DP 590510	UNMK 69 DP 590510	ob171	70°11'20"	C			3.03	C		Class B
UNMK 69 DP 590510	UNMK 66 DP 590510	ob173	70°11'20"	C			81.21	C		Class B
UNMK 66 DP 590510	DISK 18 DP 590510	ob175	70°11'20"	C			13.08	C		Class B
PEG 37 DP 590510	UNMK 154 DP 590510	ob82	139°23'00"	C			2.24	C		Class B
UNMK 154 DP 590510	UNMK 153 DP 590510	ob134	139°23'00"	C			4.49	C		Class B
UNMK 153 DP 590510	DISK 22 DP 590510	ob136	139°23'00"	C			40.29	C		Class B
DISK 22 DP 590510	DISK 23 DP 590510	ob111	142°21'00"	C			104.74	C		Class B
DISK 23 DP 590510	UNMK 101 DP 590510	ob112	154°37'00"	C			3.78	C		Class B
UNMK 101 DP 590510	UNMK 39 DP 590510	ob179	154°37'00"	C			2.83	C		Class B
UNMK 39 DP 590510	UNMK 136 DP 590510	ob181	154°37'00"	C			5.25	C		Class B
UNMK 136 DP 590510	UNMK 115 DP 590510	ob180	154°37'00"	C			2.04	C		Class B
UNMK 115 DP 590510	DISK 24 DP 590510	ob183	154°37'00"	C			2.59	C		Class B
DISK 24 DP 590510	UNMK 152 DP 590510	ob113	89°13'00"	C			44.47	C		Class B
UNMK 152 DP 590510	DISK 25 DP 590510	ob184	89°13'00"	C			3.65	C		Class B
DISK 25 DP 590510	UNMK 143 DP 590510	ob114	144°38'00"	C			33.69	C		Class B
UNMK 143 DP 590510	DISK 7 DP 590510	ob186	144°38'00"	C			3.07	C		Class B
PEG 26 DP 590510	DISK 27 DP 590510	ob84	148°20'00"	C			114.68	C		Class B

Mark and Vector

Survey Number DP 590510

Meridional Circuit Lindis Peak 2000

From	To	Code	Bearing		Adpt Surv	Bearing Correction	Distance		Adpt Surv	Class
DISK 27 DP 590510	DISK 28 DP 590510	ob115	165°20'00"	C			39.43	C		Class B
DISK 28 DP 590510	UNMK 109 DP 590510	ob118	185°30'00"	C			10.43	C		Class B
UNMK 109 DP 590510	UNMK 146 DP 590510	ob177	185°30'00"	C			19.70	C		Class B
UNMK 146 DP 590510	DISK 8 DP 590510	ob190	185°30'00"	C			3.04	C		Class B
PEG 29 DP 590510	DISK 30 DP 590510	ob86	177°14'00"	C			17.64	C		Class B
DISK 30 DP 590510	DISK 31 DP 590510	ob120	122°49'00"	C			60.49	C		Class B
DISK 31 DP 590510	DISK 32 DP 590510	ob121	131°05'00"	C			34.85	C		Class B
DISK 32 DP 590510	DISK 33 DP 590510	ob122	144°12'00"	C			8.31	C		Class B
DISK 33 DP 590510	DISK 34 DP 590510	ob123	162°14'00"	C			7.99	C		Class B
DISK 34 DP 590510	DISK 35 DP 590510	ob124	185°19'00"	C			7.26	C		Class B
DISK 35 DP 590510	DISK 36 DP 590510	ob125	114°40'00"	C			16.16	C		Class B
DISK 36 DP 590510	UNMK 149 DP 590510	ob127	165°23'00"	C			55.16	C		Class B
UNMK 149 DP 590510	DISK 11 DP 590510	ob188	165°23'00"	C			3.05	C		Class B
UNMK 40 DP 590510	UNMK 41 DP 590510	ob144	231°52'00"	C			4.21	C		Class B
UNMK 41 DP 590510	UNMK 42 DP 590510	ob192	231°52'00"	C			3.99	C		Class B
UNMK 42 DP 590510	UNMK 43 DP 590510	ob193	231°52'00"	C			3.16	C		Class B
UNMK 43 DP 590510	UNMK 44 DP 590510	ob194	260°37'00"	C			9.94	C		Class B
UNMK 44 DP 590510	PEG (3) DP 25140	ob196	281°58'40"	C			70.41	C		Class B
UNMK 46 DP 590510	UNMK 47 DP 590510	ob146	126°21'00"	C			34.18	C		Class B
UNMK 47 DP 590510	UNMK 48 DP 590510	ob197	93°43'00"	C			2.76	C		Class B
UNMK 48 DP 590510	UNMK 41 DP 590510	ob198	141°52'00"	C			2.41	C		Class B
UNMK 45 DP 590510	UNMK 42 DP 590510	ob148	126°21'00"	C			40.19	C		Class B
UNMK 49 DP 590510	UNMK 50 DP 590510	ob163	161°30'00"	C			57.06	C		Class B
UNMK 50 DP 590510	UNMK 51 DP 590510	ob199	168°59'00"	C			17.45	C		Class B

Mark and Vector

Survey Number DP 590510

Meridional Circuit Lindis Peak 2000

From	To	Code	Bearing		Adpt Surv	Bearing Correction	Distance		Adpt Surv	Class
UNMK 51 DP 590510	UNMK 52 DP 590510	ob200	175°50'00"	C			25.51	C		Class B
UNMK 52 DP 590510	UNMK 53 DP 590510	ob201	187°00'00"	C			8.20	C		Class B
UNMK 53 DP 590510	UNMK 54 DP 590510	ob202	202°27'00"	C			8.43	C		Class B
UNMK 54 DP 590510	UNMK 55 DP 590510	ob203	224°55'00"	C			29.27	C		Class B
UNMK 55 DP 590510	UNMK 56 DP 590510	ob204	242°35'00"	C			15.28	C		Class B
UNMK 56 DP 590510	UNMK 57 DP 590510	ob205	249°43'00"	C			34.80	C		Class B
UNMK 57 DP 590510	UNMK 58 DP 590510	ob206	250°13'00"	C			36.24	C		Class B
UNMK 59 DP 590510	UNMK 60 DP 590510	ob166	161°30'00"	C			58.63	C		Class B
UNMK 60 DP 590510	UNMK 61 DP 590510	ob207	168°59'00"	C			18.95	C		Class B
UNMK 61 DP 590510	UNMK 62 DP 590510	ob208	175°50'00"	C			27.40	C		Class B
UNMK 62 DP 590510	UNMK 63 DP 590510	ob209	187°00'00"	C			11.00	C		Class B
UNMK 63 DP 590510	UNMK 64 DP 590510	ob210	202°27'00"	C			12.44	C		Class B
UNMK 64 DP 590510	UNMK 65 DP 590510	ob211	224°55'00"	C			40.82	C		Class B
UNMK 58 DP 590510	DISK 18 DP 590510	ob168	250°13'20"	C			127.39	C		Class B
UNMK 66 DP 590510	UNMK 67 DP 590510	ob176	160°35'00"	C			2.04	C		Class B
UNMK 67 DP 590510	UNMK 68 DP 590510	ob212	160°35'00"	C			4.00	C		Class B
UNMK 68 DP 590510	PEG 19 DP 590510	ob213	90°07'00"	C			14.94	C		Class B
UNMK 69 DP 590510	UNMK 70 DP 590510	ob174	152°15'00"	C			1.50	C		Class B
UNMK 70 DP 590510	UNMK 67 DP 590510	ob214	70°34'40"	C			80.99	C		Class B
UNMK 71 DP 590510	UNMK 72 DP 590510	ob172	152°15'00"	C			5.53	C		Class B
UNMK 72 DP 590510	UNMK 68 DP 590510	ob215	70°34'40"	C			83.43	C		Class B
UNMK 73 DP 590510	UNMK 74 DP 590510	ob160	162°36'00"	C			105.35	C		Class B
UNMK 74 DP 590510	UNMK 75 DP 590510	ob216	63°19'00"	C			25.59	C		Class B
UNMK 75 DP 590510	UNMK 76 DP 590510	ob217	337°29'00"	C			3.51	C		Class B

Mark and Vector

Survey Number DP 590510

Meridional Circuit Lindis Peak 2000

From	To	Code	Bearing		Adpt Surv	Bearing Correction	Distance		Adpt Surv	Class
UNMK 76 DP 590510	UNMK 77 DP 590510	ob218	63°19'00"	C			9.19	C		Class B
UNMK 77 DP 590510	UNMK 78 DP 590510	ob219	332°15'00"	C			3.50	C		Class B
UNMK 78 DP 590510	UNMK 79 DP 590510	ob220	62°15'00"	C			3.00	C		Class B
UNMK 79 DP 590510	UNMK 69 DP 590510	ob221	152°15'00"	C			28.46	C		Class B
UNMK 80 DP 590510	UNMK 81 DP 590510	ob170	63°19'00"	C			31.91	C		Class B
UNMK 81 DP 590510	UNMK 300 DP 590510	ob222	84°57'00"	C			7.35	C		Class B
UNMK 300 DP 590510	UNMK 71 DP 590510	ob408	152°15'00"	C			15.34	C		Class B
UNMK 49 DP 590510	UNMK 82 DP 590510	ob164	341°30'00"	C			3.52	C		Class B
UNMK 82 DP 590510	UNMK 83 DP 590510	ob223	281°58'40"	C			86.15	C		Class B
UNMK 83 DP 590510	UNMK 84 DP 590510	ob224	286°02'40"	C			130.73	C		Class B
UNMK 84 DP 590510	UNMK 85 DP 590510	ob225	258°52'00"	C			6.74	C		Class B
UNMK 85 DP 590510	UNMK 86 DP 590510	ob226	206°35'00"	C			12.23	C		Class B
UNMK 86 DP 590510	UNMK 87 DP 590510	ob227	127°42'00"	C			15.85	C		Class B
UNMK 87 DP 590510	UNMK 88 DP 590510	ob228	134°24'00"	C			41.53	C		Class B
UNMK 88 DP 590510	UNMK 89 DP 590510	ob229	144°12'00"	C			12.96	C		Class B
UNMK 89 DP 590510	UNMK 90 DP 590510	ob230	151°06'00"	C			18.17	C		Class B
UNMK 90 DP 590510	DISK 36 DP 590510	ob231	187°36'00"	C			10.32	C		Class B
DISK 35 DP 590510	UNMK 91 DP 590510	ob126	204°53'00"	C			8.59	C		Class B
UNMK 91 DP 590510	UNMK 92 DP 590510	ob232	219°50'00"	C			19.17	C		Class B
UNMK 92 DP 590510	UNMK 93 DP 590510	ob233	241°29'00"	C			24.06	C		Class B
UNMK 93 DP 590510	UNMK 94 DP 590510	ob234	252°18'00"	C			12.46	C		Class B
UNMK 94 DP 590510	UNMK 95 DP 590510	ob235	257°26'00"	C			10.23	C		Class B
UNMK 95 DP 590510	UNMK 96 DP 590510	ob236	266°59'00"	C			14.13	C		Class B
UNMK 96 DP 590510	DISK 28 DP 590510	ob237	280°57'00"	C			21.14	C		Class B

Mark and Vector

Survey Number DP 590510

Meridional Circuit Lindis Peak 2000

From	To	Code	Bearing		Adpt Surv	Bearing Correction	Distance		Adpt Surv	Class
DISK 28 DP 590510	UNMK 97 DP 590510	ob119	258°54'00"	C			3.12	C		Class B
UNMK 97 DP 590510	UNMK 98 DP 590510	ob241	258°54'00"	C			52.64	C		Class B
UNMK 98 DP 590510	UNMK 99 DP 590510	ob242	273°36'00"	C			20.18	C		Class B
UNMK 99 DP 590510	UNMK 100 DP 590510	ob243	266°13'00"	C			8.42	C		Class B
UNMK 100 DP 590510	UNMK 101 DP 590510	ob244	253°46'00"	C			21.22	C		Class B
DISK 36 DP 590510	UNMK 102 DP 590510	ob128	226°31'00"	C			9.14	C		Class B
UNMK 102 DP 590510	UNMK 103 DP 590510	ob245	217°35'00"	C			16.58	C		Class B
UNMK 103 DP 590510	UNMK 104 DP 590510	ob246	231°00'00"	C			16.86	C		Class B
UNMK 104 DP 590510	UNMK 105 DP 590510	ob247	250°11'00"	C			19.06	C		Class B
UNMK 105 DP 590510	UNMK 106 DP 590510	ob248	252°18'00"	C			13.85	C		Class B
UNMK 106 DP 590510	UNMK 107 DP 590510	ob249	257°26'00"	C			11.52	C		Class B
UNMK 107 DP 590510	UNMK 108 DP 590510	ob250	266°59'00"	C			16.19	C		Class B
UNMK 108 DP 590510	UNMK 109 DP 590510	ob251	279°55'00"	C			21.37	C		Class B
UNMK 109 DP 590510	UNMK 110 DP 590510	ob178	258°54'00"	C			3.12	C		Class B
UNMK 110 DP 590510	UNMK 111 DP 590510	ob252	258°54'00"	C			50.94	C		Class B
UNMK 111 DP 590510	UNMK 112 DP 590510	ob254	273°36'00"	C			3.84	C		Class B
UNMK 112 DP 590510	UNMK 113 DP 590510	ob257	273°36'00"	C			16.98	C		Class B
UNMK 113 DP 590510	UNMK 114 DP 590510	ob259	266°13'00"	C			6.69	C		Class B
UNMK 114 DP 590510	UNMK 115 DP 590510	ob260	253°46'00"	C			18.52	C		Class B
UNMK 39 DP 590510	UNMK 116 DP 590510	ob182	262°22'00"	C			5.72	C		Class B
UNMK 116 DP 590510	UNMK 117 DP 590510	ob261	262°22'00"	C			17.78	C		Class B
UNMK 117 DP 590510	UNMK 118 DP 590510	ob262	241°52'00"	C			3.29	C		Class B
UNMK 118 DP 590510	UNMK 119 DP 590510	ob263	241°52'00"	C			47.50	C		Class B
UNMK 119 DP 590510	UNMK 120 DP 590510	ob264	193°43'00"	C			18.25	C		Class B

Mark and Vector

Survey Number DP 590510

Meridional Circuit Lindis Peak 2000

From	To	Code	Bearing		Adpt Surv	Bearing Correction	Distance		Adpt Surv	Class
UNMK 120 DP 590510	UNMK 121 DP 590510	ob265	184°15'00"	C			4.40	C		Class B
UNMK 121 DP 590510	UNMK 122 DP 590510	ob266	184°15'00"	C			25.80	C		Class B
UNMK 122 DP 590510	UNMK 123 DP 590510	ob268	189°10'00"	C			1.50	C		Class B
UNMK 123 DP 590510	UNMK 124 DP 590510	ob156	189°10'00"	C			28.72	C		Class B
UNMK 124 DP 590510	UNMK 125 DP 590510	ob270	200°46'00"	C			18.21	C		Class B
UNMK 125 DP 590510	UNMK 126 DP 590510	ob271	200°46'00"	C			5.00	C		Class B
UNMK 126 DP 590510	UNMK 127 DP 590510	ob272	109°24'00"	C			5.00	C		Class B
UNMK 127 DP 590510	UNMK 128 DP 590510	ob274	20°46'00"	C			23.60	C		Class B
UNMK 128 DP 590510	UNMK 129 DP 590510	ob275	9°10'00"	C			29.39	C		Class B
UNMK 129 DP 590510	UNMK 130 DP 590510	ob158	9°10'00"	C			1.50	C		Class B
UNMK 130 DP 590510	UNMK 131 DP 590510	ob276	4°15'00"	C			26.21	C		Class B
UNMK 131 DP 590510	UNMK 132 DP 590510	ob278	4°15'00"	C			3.85	C		Class B
UNMK 132 DP 590510	UNMK 133 DP 590510	ob279	13°43'00"	C			15.60	C		Class B
UNMK 133 DP 590510	UNMK 134 DP 590510	ob280	61°52'00"	C			46.10	C		Class B
UNMK 134 DP 590510	UNMK 135 DP 590510	ob281	61°52'00"	C			1.54	C		Class B
UNMK 135 DP 590510	UNMK 136 DP 590510	ob283	82°22'00"	C			24.20	C		Class B
UNMK 122 DP 590510	UNMK 130 DP 590510	ob269	97°17'00"	C			5.00	C		Class B
UNMK 130 DP 590510	UNMK 137 DP 590510	ob277	97°17'00"	C			2.38	C		Class B
UNMK 137 DP 590510	UNMK 138 DP 590510	ob284	84°51'00"	C			20.94	C		Class B
UNMK 138 DP 590510	UNMK 139 DP 590510	ob285	73°13'00"	C			56.29	C		Class B
UNMK 139 DP 590510	DISK 5 DP 590510	ob286	166°10'00"	C			1.50	C		Class B
UNMK 139 DP 590510	UNMK 140 DP 590510	ob287	346°10'00"	C			1.50	C		Class B
UNMK 140 DP 590510	UNMK 141 DP 590510	ob288	79°19'00"	C			31.75	C		Class B
UNMK 141 DP 590510	UNMK 142 DP 590510	ob289	66°28'00"	C			33.56	C		Class B

Mark and Vector

Survey Number DP 590510

Meridional Circuit Lindis Peak 2000

From	To	Code	Bearing		Adpt Surv	Bearing Correction	Distance		Adpt Surv	Class
UNMK 142 DP 590510	UNMK 143 DP 590510	ob290	66°28'00"	C			3.07	C		Class B
UNMK 143 DP 590510	UNMK 144 DP 590510	ob187	47°10'00"	C			33.45	C		Class B
UNMK 144 DP 590510	UNMK 145 DP 590510	ob291	47°10'00"	C			2.11	C		Class B
UNMK 145 DP 590510	UNMK 146 DP 590510	ob293	86°23'00"	C			1.61	C		Class B
UNMK 146 DP 590510	UNMK 147 DP 590510	ob191	86°23'00"	C			25.75	C		Class B
UNMK 147 DP 590510	UNMK 148 DP 590510	ob294	106°07'00"	C			37.09	C		Class B
UNMK 148 DP 590510	UNMK 149 DP 590510	ob295	76°33'00"	C			65.71	C		Class B
UNMK 149 DP 590510	UNMK 150 DP 590510	ob189	66°01'00"	C			39.61	C		Class B
UNMK 150 DP 590510	UNMK 151 DP 590510	ob296	155°54'00"	C			3.00	C		Class B
UNMK 152 DP 590510	UNMK 142 DP 590510	ob185	144°38'00"	C			35.13	C		Class B
UNMK 112 DP 590510	UNMK 152 DP 590510	ob258	146°25'00"	C			7.54	C		Class B
UNMK 111 DP 590510	DISK 25 DP 590510	ob255	146°25'00"	C			7.20	C		Class B
UNMK 144 DP 590510	UNMK 110 DP 590510	ob292	5°30'00"	C			20.63	C		Class B
UNMK 110 DP 590510	UNMK 97 DP 590510	ob253	5°30'00"	C			10.43	C		Class B
UNMK 38 DP 590510	UNMK 153 DP 590510	ob70	202°28'20"	C			43.73	C		Class B
UNMK 155 DP 590510	UNMK 156 DP 590510	ob133	139°23'00"	C			2.24	C		Class B
UNMK 156 DP 590510	UNMK 157 DP 590510	ob297	139°23'00"	C			43.18	C		Class B
UNMK 157 DP 590510	UNMK 158 DP 590510	ob299	142°21'00"	C			100.44	C		Class B
UNMK 158 DP 590510	UNMK 116 DP 590510	ob300	165°38'00"	C			8.51	C		Class B
UNMK 154 DP 590510	UNMK 156 DP 590510	ob135	202°28'20"	C			3.36	C		Class B
UNMK 156 DP 590510	UNMK 159 DP 590510	ob298	202°28'20"	C			72.37	C		Class B
UNMK 159 DP 590510	UNMK 160 DP 590510	ob301	202°42'20"	C			137.75	C		Class B
UNMK 160 DP 590510	UNMK 161 DP 590510	ob302	161°24'00"	C			7.17	C		Class B
UNMK 161 DP 590510	UNMK 162 DP 590510	ob303	169°30'00"	C			9.65	C		Class B

Mark and Vector

Survey Number DP 590510

Meridional Circuit Lindis Peak 2000

From	To	Code	Bearing		Adpt Surv	Bearing Correction	Distance		Adpt Surv	Class
UNMK 162 DP 590510	UNMK 163 DP 590510	ob154	169°33'00"	C			5.10	C		Class B
UNMK 163 DP 590510	UNMK 164 DP 590510	ob304	149°21'00"	C			5.11	C		Class B
UNMK 164 DP 590510	UNMK 165 DP 590510	ob305	131°34'00"	C			14.13	C		Class B
UNMK 165 DP 590510	UNMK 166 DP 590510	ob306	168°38'00"	C			10.17	C		Class B
UNMK 166 DP 590510	UNMK 167 DP 590510	ob307	190°38'00"	C			15.63	C		Class B
UNMK 167 DP 590510	UNMK 168 DP 590510	ob308	158°46'00"	C			3.07	C		Class B
UNMK 168 DP 590510	UNMK 169 DP 590510	ob309	125°39'00"	C			4.99	C		Class B
UNMK 169 DP 590510	UNMK 170 DP 590510	ob310	102°07'00"	C			8.13	C		Class B
UNMK 170 DP 590510	UNMK 171 DP 590510	ob311	87°37'00"	C			17.20	C		Class B
UNMK 171 DP 590510	UNMK 172 DP 590510	ob312	117°38'00"	C			8.42	C		Class B
UNMK 172 DP 590510	UNMK 173 DP 590510	ob313	12°38'00"	C			17.71	C		Class B
UNMK 173 DP 590510	UNMK 174 DP 590510	ob315	60°14'00"	C			15.60	C		Class B
UNMK 174 DP 590510	UNMK 175 DP 590510	ob316	86°54'00"	C			13.26	C		Class B
UNMK 175 DP 590510	UNMK 125 DP 590510	ob317	109°24'00"	C			6.88	C		Class B
UNMK 126 DP 590510	UNMK 176 DP 590510	ob273	289°24'00"	C			5.77	C		Class B
UNMK 176 DP 590510	UNMK 177 DP 590510	ob318	266°54'00"	C			11.08	C		Class B
UNMK 177 DP 590510	UNMK 178 DP 590510	ob319	240°14'00"	C			12.54	C		Class B
UNMK 178 DP 590510	UNMK 179 DP 590510	ob320	199°11'00"	C			11.60	C		Class B
UNMK 179 DP 590510	UNMK 180 DP 590510	ob321	149°58'00"	C			16.92	C		Class B
UNMK 180 DP 590510	UNMK 181 DP 590510	ob322	149°58'00"	C			4.00	C		Class B
UNMK 181 DP 590510	UNMK 182 DP 590510	ob323	122°51'00"	C			7.97	C		Class B
UNMK 182 DP 590510	UNMK 183 DP 590510	ob324	104°17'00"	C			10.24	C		Class B
UNMK 183 DP 590510	UNMK 184 DP 590510	ob325	81°23'00"	C			9.63	C		Class B
UNMK 184 DP 590510	UNMK 185 DP 590510	ob326	54°06'00"	C			9.84	C		Class B

Mark and Vector

Survey Number DP 590510

Meridional Circuit Lindis Peak 2000

From	To	Code	Bearing		Adpt Surv	Bearing Correction	Distance		Adpt Surv	Class
UNMK 185 DP 590510	UNMK 186 DP 590510	ob327	27°21'00"	C			9.34	C		Class B
UNMK 186 DP 590510	UNMK 187 DP 590510	ob328	4°19'00"	C			12.45	C		Class B
UNMK 187 DP 590510	UNMK 188 DP 590510	ob329	328°04'00"	C			6.90	C		Class B
UNMK 188 DP 590510	UNMK 189 DP 590510	ob330	303°49'00"	C			6.74	C		Class B
UNMK 189 DP 590510	UNMK 127 DP 590510	ob331	289°24'00"	C			4.92	C		Class B
UNMK 172 DP 590510	UNMK 190 DP 590510	ob314	134°14'00"	C			8.66	C		Class B
UNMK 190 DP 590510	UNMK 191 DP 590510	ob332	148°28'00"	C			8.08	C		Class B
UNMK 191 DP 590510	UNMK 180 DP 590510	ob333	61°38'00"	C			2.51	C		Class B
UNMK 192 DP 590510	UNMK 193 DP 590510	ob138	161°24'00"	C			7.78	C		Class B
UNMK 193 DP 590510	UNMK 194 DP 590510	ob334	169°30'00"	C			10.24	C		Class B
UNMK 194 DP 590510	UNMK 195 DP 590510	ob152	169°31'00"	C			4.73	C		Class B
UNMK 195 DP 590510	UNMK 196 DP 590510	ob335	149°21'00"	C			5.78	C		Class B
UNMK 196 DP 590510	UNMK 197 DP 590510	ob336	131°34'00"	C			13.77	C		Class B
UNMK 197 DP 590510	UNMK 198 DP 590510	ob337	168°38'00"	C			9.11	C		Class B
UNMK 198 DP 590510	UNMK 199 DP 590510	ob338	190°38'00"	C			15.81	C		Class B
UNMK 199 DP 590510	UNMK 200 DP 590510	ob339	158°46'00"	C			4.24	C		Class B
UNMK 200 DP 590510	UNMK 201 DP 590510	ob340	125°39'00"	C			6.00	C		Class B
UNMK 201 DP 590510	UNMK 202 DP 590510	ob341	102°07'00"	C			8.82	C		Class B
UNMK 202 DP 590510	UNMK 203 DP 590510	ob342	87°31'00"	C			16.89	C		Class B
UNMK 203 DP 590510	UNMK 204 DP 590510	ob343	117°38'00"	C			7.56	C		Class B
UNMK 204 DP 590510	UNMK 205 DP 590510	ob344	134°14'00"	C			8.17	C		Class B
UNMK 205 DP 590510	UNMK 206 DP 590510	ob345	148°28'00"	C			7.72	C		Class B
UNMK 206 DP 590510	UNMK 191 DP 590510	ob346	61°38'00"	C			2.00	C		Class B
UNMK 207 DP 590510	UNMK 208 DP 590510	ob140	161°24'00"	C			5.97	C		Class B

Mark and Vector

Survey Number DP 590510

Meridional Circuit Lindis Peak 2000

From	To	Code	Bearing		Adpt Surv	Bearing Correction	Distance		Adpt Surv	Class
UNMK 208 DP 590510	UNMK 209 DP 590510	ob347	169°30'00"	C			10.67	C		Class B
UNMK 209 DP 590510	UNMK 210 DP 590510	ob150	169°35'00"	C			4.46	C		Class B
UNMK 210 DP 590510	UNMK 211 DP 590510	ob348	149°21'00"	C			6.28	C		Class B
UNMK 211 DP 590510	UNMK 212 DP 590510	ob349	131°34'00"	C			13.50	C		Class B
UNMK 212 DP 590510	UNMK 213 DP 590510	ob350	168°38'00"	C			8.32	C		Class B
UNMK 213 DP 590510	UNMK 214 DP 590510	ob351	190°38'00"	C			15.95	C		Class B
UNMK 214 DP 590510	UNMK 215 DP 590510	ob352	158°46'00"	C			5.11	C		Class B
UNMK 215 DP 590510	UNMK 216 DP 590510	ob353	125°39'00"	C			6.76	C		Class B
UNMK 216 DP 590510	UNMK 217 DP 590510	ob354	102°07'00"	C			9.34	C		Class B
UNMK 217 DP 590510	UNMK 218 DP 590510	ob355	87°27'00"	C			16.65	C		Class B
UNMK 218 DP 590510	UNMK 219 DP 590510	ob356	117°38'00"	C			6.92	C		Class B
UNMK 219 DP 590510	UNMK 220 DP 590510	ob357	134°14'00"	C			7.80	C		Class B
UNMK 220 DP 590510	UNMK 221 DP 590510	ob358	148°28'00"	C			7.45	C		Class B
UNMK 221 DP 590510	UNMK 222 DP 590510	ob359	148°28'00"	C			4.01	C		Class B
UNMK 222 DP 590510	UNMK 223 DP 590510	ob361	159°53'00"	C			3.69	C		Class B
UNMK 221 DP 590510	UNMK 206 DP 590510	ob360	61°38'00"	C			1.50	C		Class B
UNMK 222 DP 590510	UNMK 181 DP 590510	ob362	61°38'00"	C			5.91	C		Class B
DISK 13 DP 590510	UNMK 224 DP 590510	ob103	159°55'00"	C			49.44	C		
UNMK 224 DP 590510	UNMK 225 DP 590510	ob363	250°35'00"	C			70.00	C		Class B
UNMK 225 DP 590510	DISK 15 DP 590510	ob364	263°25'00"	C			28.78	C		
UNMK 225 DP 590510	UNMK 226 DP 590510	ob365	160°35'00"	C			45.00	C		Class B
UNMK 226 DP 590510	UNMK 227 DP 590510	ob366	70°35'00"	C			50.00	C		Class B
UNMK 227 DP 590510	UNMK 224 DP 590510	ob367	4°33'00"	C			49.24	C		Class B
DISK 17 DP 590510	UNMK 228 DP 590510	ob107	79°53'00"	C			30.41	C		

Mark and Vector

Survey Number DP 590510

Meridional Circuit Lindis Peak 2000

From	To	Code	Bearing		Adpt Surv	Bearing Correction	Distance		Adpt Surv	Class
UNMK 228 DP 590510	UNMK 229 DP 590510	ob368	160°35'00"	C			50.00	C		Class B
UNMK 229 DP 590510	DISK 18 DP 590510	ob369	220°23'00"	C			27.60	C		
UNMK 229 DP 590510	UNMK 230 DP 590510	ob370	70°35'00"	C			70.00	C		Class B
UNMK 230 DP 590510	UNMK 231 DP 590510	ob371	340°35'00"	C			50.00	C		Class B
UNMK 231 DP 590510	UNMK 228 DP 590510	ob372	250°35'00"	C			70.00	C		Class B
DISK 5 DP 590510	UNMK 232 DP 590510	ob91	132°01'00"	C			49.14	C		
UNMK 232 DP 590510	UNMK 233 DP 590510	ob373	162°36'00"	C			50.00	C		Class B
UNMK 233 DP 590510	DISK 20 DP 590510	ob374	213°44'00"	C			32.11	C		
UNMK 233 DP 590510	UNMK 234 DP 590510	ob375	72°36'00"	C			50.00	C		Class B
UNMK 234 DP 590510	UNMK 235 DP 590510	ob376	342°36'00"	C			50.00	C		Class B
UNMK 235 DP 590510	UNMK 232 DP 590510	ob377	252°36'00"	C			50.00	C		Class B
DISK 5 DP 590510	UNMK 236 DP 590510	ob92	207°54'00"	C			35.17	C		
UNMK 236 DP 590510	UNMK 237 DP 590510	ob378	162°36'00"	C			50.00	C		Class B
UNMK 237 DP 590510	DISK 20 DP 590510	ob379	129°04'00"	C			45.25	C		
UNMK 237 DP 590510	UNMK 238 DP 590510	ob380	252°36'00"	C			50.00	C		Class B
UNMK 238 DP 590510	UNMK 239 DP 590510	ob381	342°36'00"	C			29.67	C		Class B
UNMK 239 DP 590510	UNMK 240 DP 590510	ob382	17°12'00"	C			24.70	C		Class B
UNMK 240 DP 590510	UNMK 236 DP 590510	ob383	72°36'00"	C			35.98	C		Class B
UNMK 121 DP 590510	UNMK 241 DP 590510	ob267	272°40'00"	C			29.22	C		Class B
UNMK 241 DP 590510	UNMK 242 DP 590510	ob384	16°56'00"	C			54.00	C		Class B
UNMK 242 DP 590510	UNMK 243 DP 590510	ob385	79°32'00"	C			47.56	C		Class B
UNMK 243 DP 590510	UNMK 118 DP 590510	ob386	142°21'00"	C			21.66	C		Class B
UNMK 134 DP 590510	UNMK 244 DP 590510	ob282	155°49'00"	C			19.49	C		Class B
UNMK 244 DP 590510	UNMK 245 DP 590510	ob387	121°00'00"	C			17.46	C		Class B

Mark and Vector

Survey Number DP 590510

Meridional Circuit Lindis Peak 2000

From	To	Code	Bearing		Adpt Surv	Bearing Correction	Distance		Adpt Surv	Class
UNMK 245 DP 590510	UNMK 246 DP 590510	ob388	253°13'00"	C			51.33	C		Class B
UNMK 246 DP 590510	UNMK 131 DP 590510	ob389	272°40'00"	C			18.47	C		Class B
DISK 27 DP 590510	UNMK 247 DP 590510	ob116	246°49'00"	C			25.27	C		
UNMK 247 DP 590510	UNMK 248 DP 590510	ob390	165°20'00"	C			24.12	C		Class B
UNMK 248 DP 590510	DISK 28 DP 590510	ob391	100°10'00"	C			27.54	C		
UNMK 248 DP 590510	UNMK 249 DP 590510	ob392	258°53'00"	C			28.74	C		Class B
UNMK 249 DP 590510	UNMK 250 DP 590510	ob393	274°21'00"	C			29.34	C		Class B
UNMK 250 DP 590510	UNMK 251 DP 590510	ob394	322°22'00"	C			42.35	C		Class B
UNMK 251 DP 590510	UNMK 252 DP 590510	ob395	72°10'00"	C			35.12	C		Class B
UNMK 252 DP 590510	UNMK 253 DP 590510	ob396	90°00'00"	C			32.89	C		Class B
UNMK 253 DP 590510	UNMK 247 DP 590510	ob397	148°20'00"	C			20.73	C		Class B
DISK 27 DP 590510	UNMK 254 DP 590510	ob117	69°59'00"	C			25.11	C		
UNMK 254 DP 590510	UNMK 255 DP 590510	ob398	165°20'00"	C			40.00	C		Class B
UNMK 255 DP 590510	DISK 28 DP 590510	ob399	251°17'00"	C			25.07	C		
UNMK 255 DP 590510	UNMK 256 DP 590510	ob400	75°20'00"	C			40.00	C		Class B
UNMK 256 DP 590510	UNMK 257 DP 590510	ob401	345°20'00"	C			40.00	C		Class B
UNMK 257 DP 590510	UNMK 254 DP 590510	ob402	255°20'00"	C			40.00	C		Class B
DISK 36 DP 590510	UNMK 258 DP 590510	ob129	42°45'00"	C			17.81	C		
UNMK 258 DP 590510	UNMK 259 DP 590510	ob403	165°23'00"	C			40.00	C		Class B
UNMK 259 DP 590510	UNMK 260 DP 590510	ob404	65°56'00"	C			45.62	C		Class B
UNMK 260 DP 590510	DISK 13 DP 590510	ob405	85°57'00"	C			72.96	C		
UNMK 260 DP 590510	UNMK 261 DP 590510	ob406	345°23'00"	C			32.51	C		Class B
UNMK 261 DP 590510	UNMK 258 DP 590510	ob407	255°23'00"	C			45.00	C		Class B
UNMK 43 DP 590510	UNMK 82 DP 590510	ob195	169°19'00"	C			15.84	C		Class B

Mark and Vector

Survey Number DP 590510

Meridional Circuit Lindis Peak 2000

From	To	Code	Bearing		Adpt Surv	Bearing Correction	Distance		Adpt Surv	Class
UNMK 111 DP 590510	UNMK 98 DP 590510	ob256	356°14'00"	C			10.07	C		Class B
IT I DP 590510	DISK 14 DP 590510	ob9	240°21'00"	M			35.52	M		
IT VI DP 590510	DISK 13 DP 590510	ob49	175°59'20"	M			61.01	M		
IT III DP 590510	DISK 12 DP 590510	ob43	10°41'00"	M			89.36	M		
IT III DP 590510	DISK 11 DP 590510	ob44	346°35'40"	M			74.76	M		
IT III DP 590510	DISK 15 DP 590510	ob45	26°28'00"	M			60.53	M		
IT III DP 590510	PEG 16 DP 590510	ob46	106°08'00"	M			58.94	M		
IT V DP 590510	DISK 10 DP 590510	ob37	337°27'00"	M			39.42	M		
IT V DP 590510	DISK 9 DP 590510	ob38	312°35'00"	M			69.19	M		
IT V DP 590510	DISK 17 DP 590510	ob39	257°39'00"	M			30.39	M		
IT V DP 590510	DISK 18 DP 590510	ob40	180°50'00"	M			69.34	M		
IT V DP 590510	PEG 19 DP 590510	ob41	177°23'00"	M			79.58	M		
IT VIII DP 590510	DISK 1 DP 590510	ob239	266°52'00"	M			143.60	M		
IT IV DP 590510	DISK 8 DP 590510	ob17	80°31'40"	M			82.96	M		
IT IV DP 590510	DISK 7 DP 590510	ob18	100°11'00"	M			57.11	M		
IT IV DP 590510	DISK 6 DP 590510	ob19	139°06'00"	M			33.21	M		
IT IV DP 590510	DISK 5 DP 590510	ob20	197°15'00"	M			32.49	M		
IT IV DP 590510	DISK 4 DP 590510	ob21	233°21'20"	M			79.25	M		
IT IV DP 590510	DISK 3 DP 590510	ob22	239°51'40"	M			98.01	M		
IT IV DP 590510	DISK 2 DP 590510	ob23	249°40'20"	M			128.51	M		
IT IV DP 590510	DISK 25 DP 590510	ob24	60°22'00"	M			40.19	M		
IT IV DP 590510	DISK 24 DP 590510	ob25	325°34'00"	M			23.30	M		
IT IV DP 590510	DISK 23 DP 590510	ob26	329°19'00"	M			39.67	M		
IT IV DP 590510	DISK 28 DP 590510	ob27	61°14'00"	M			96.97	M		

Mark and Vector

Survey Number DP 590510
Meridional Circuit Lindis Peak 2000

From	To	Code	Bearing		Adpt Surv	Bearing Correction	Distance		Adpt Surv	Class
IT IV DP 590510	DISK 27 DP 590510	ob28	41°29'40"	M			113.23	M		
IT IV DP 590510	DISK 36 DP 590510	ob29	68°22'50"	M			208.08	M		
IT IV DP 590510	DISK 35 DP 590510	ob30	64°59'00"	M			197.25	M		
IT IV DP 590510	DISK 34 DP 590510	ob31	63°12'00"	M			201.02	M		
IT IV DP 590510	DISK 33 DP 590510	ob32	60°57'50"	M			202.43	M		
IT IV DP 590510	DISK 32 DP 590510	ob33	58°37'10"	M			201.62	M		
IT IV DP 590510	DISK 31 DP 590510	ob34	48°45'20"	M			193.98	M		
IT III DP 25140	PEG 29 DP 590510	ob51	96°15'00"	M			61.11	M		
IT III DP 25140	DISK 30 DP 590510	ob52	111°30'20"	M			66.21	M		
IT III DP 25140	PEG 26 DP 590510	ob53	262°15'00"	M			18.77	M		
IT IV DP 25140	PEG 37 DP 590510	ob56	202°28'00"	M			47.35	M		
IT IV DP 25140	DISK 22 DP 590510	ob57	171°03'00"	M			80.43	M		
IT IV DP 590510	DISK 20 DP 590510	ob12	170°09'20"	M			140.40	M		
IT IV DP 590510	DISK 21 DP 590510	ob13	164°37'00"	M			148.75	M		

Mark Name	Mark Condition	Description
IT I DP 20078		likely destroyed
IT I DP 590510		d0.2m, in grass verge
IT IV DP 25140		d0.25m, about 0.5m W of fce
IT IV DP 590510		d0.2m, in paddock
IT V DP 20078		-0.5 in edge of seal
IT V DP 590510		d0.2m, in paddock
IT VI DP 590510		d0.2m, in paddock
IT VIII DP 590510		d0.2m, in paddock
IT XI DP 25140		likely destroyed
PEG (1) DP 25140		now destroyed
PEG (4) DP 25140		now destroyed

Land Registration District	Plan Number
Otago	DP 590510

SCHEDULE OF EXISTING EASEMENTS IN GROSS			
Purpose	*Shown*	*Burdened Land (Servient Tenement)*	*Creating Document Reference*
Right to convey water	RA	Lot 5	T 879067.1
	RB	Lot 4	

SCHEDULE OF EASEMENTS TO BE SURRENDERED			
Purpose	*Shown*	*Burdened Land (Servient Tenement)*	*Creating Document Reference*
Right to convey water	d-e-g, d-e-f, j-k, h-i	Lot 5 DP 25140	EC 905380.9
	a-b, c-d	Lot 6 DP 25140	
Right to pump and convey water	B	Lot 5 DP 25140	
Right to store and convey water	A	Lot 6 DP 25140	

Land Registration District	Plan Number
Otago	DP 590510

MEMORANDUM OF EASEMENTS IN GROSS			
Purpose	*Shown*	*Burdened Land (Servient Tenement)*	*Grantee*
Right to convey electricity	A, E	Lot 8	Aurora Energy Limited
	B	Lot 1	
	C	Lot 2	
	D	Lot 4	
	F	Lot 7	
	G, H, I	Lot 6	
Right to transform electricity	A	Lot 8	
	G	Lot 6	
	F	Lot 7	
Right to convey water	K	Lot 3	Letts Gully Heights Maintenance Ltd.
	J, D	Lot 4	
	C	Lot 2	
	L	Lot 5	
	M, AD, G	Lot 6	
	F	Lot 7	

MEMORANDUM OF EASEMENTS			
Purpose	*Shown*	*Burdened Land (Servient Tenement)*	*Benefited Land (Dominant Tenement)*
Right of way	A	Lot 8	Lots 1 to 7
	B	Lot 1	Lots 2, 3 and 4
	C	Lot 2	Lots 3 and 4
	D	Lot 4	Lot 3
	E	Lot 8	Lots 5, 6 and 7
	F	Lot 7	Lots 5 and 6
	G, H, I	Lot 6	Lot 5
Right to pump and convey water	AE	Lot 8	Lot 4 DP 25140

Land Registration District	Plan Number
Otago	DP 590510

SCHEDULE OF EASEMENTS IN GROSS			
Purpose	*Shown*	*Burdened Land (Servient Tenement)*	*Grantee*
Right to convey water	Z, R	Lot 4	Letts Gully Heights Maintenance Ltd.
	S, T, AB, L	Lot 5	
	I, AC, M	Lot 6	
	N	Lot 7	
	O	Lot 8	
Right to store and convey water	P	Lot 4	

SCHEDULE OF EASEMENTS			
Purpose	*Shown*	*Burdened Land (Servient Tenement)*	*Benefited Land (Dominant Tenement)*
Pedestrian right of way	O	Lot 8	Lot 1
	N	Lot 7	Lots 1, 2 and 8
	M	Lot 6	Lots 1, 2, 7 and 8
	L, AA, S	Lot 5	Lots 1 to 3 and 6 to 8
	R, Q, Z	Lot 4	Lots 1 to 3 and 5 to 8
	W	Lot 6	Lot 4 DP 25140
	V, X	Lot 5	
	Y, Z	Lot 4	
Right to store and convey water	P	Lot 4	Lot 4 DP 25140
Right to convey water	Z, R	Lot 4	
	S, T, U	Lot 5	
	W	Lot 6	

Note: Areas PA – PI are subject to land covenants (building platforms)

Occupation Diagram

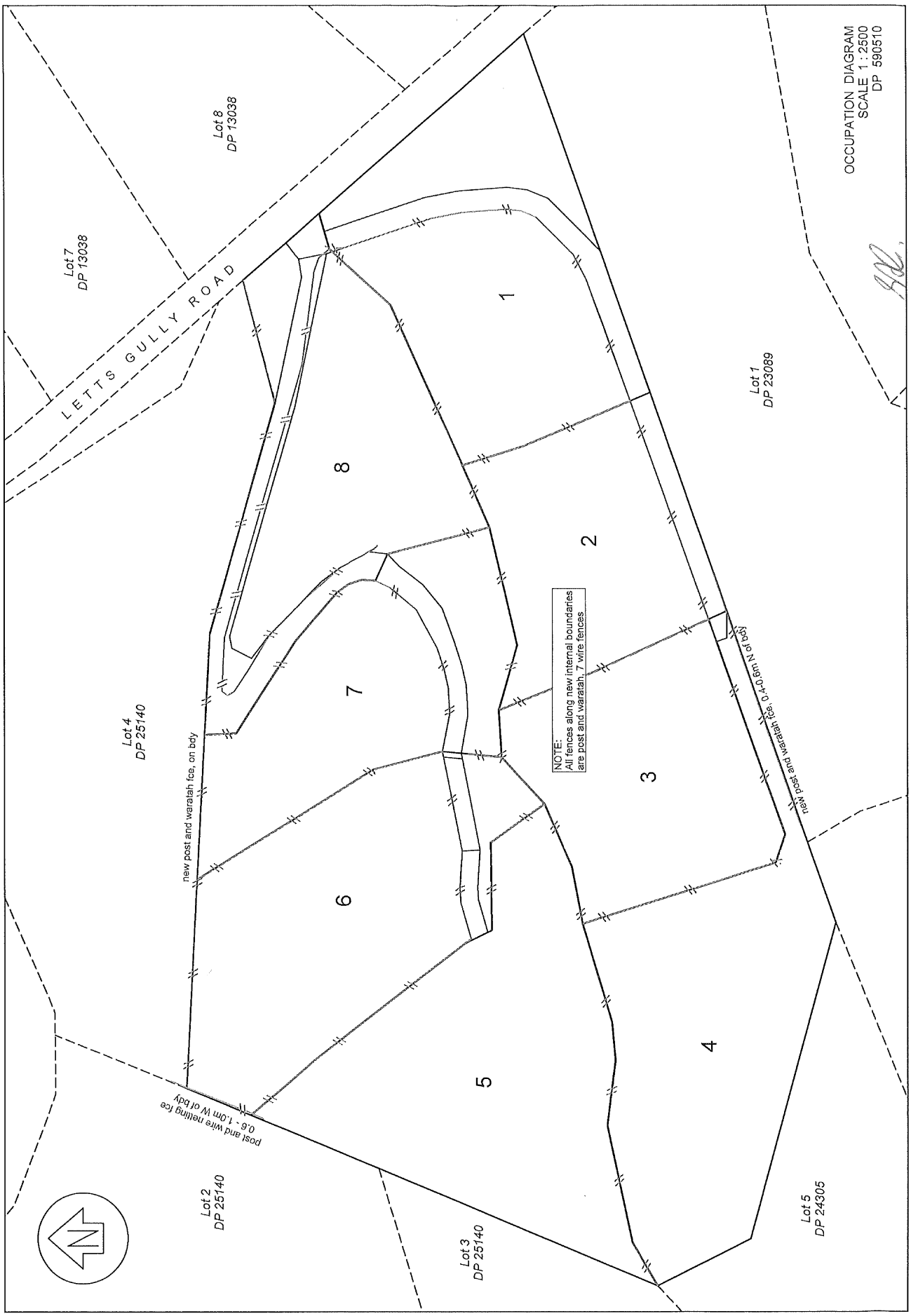

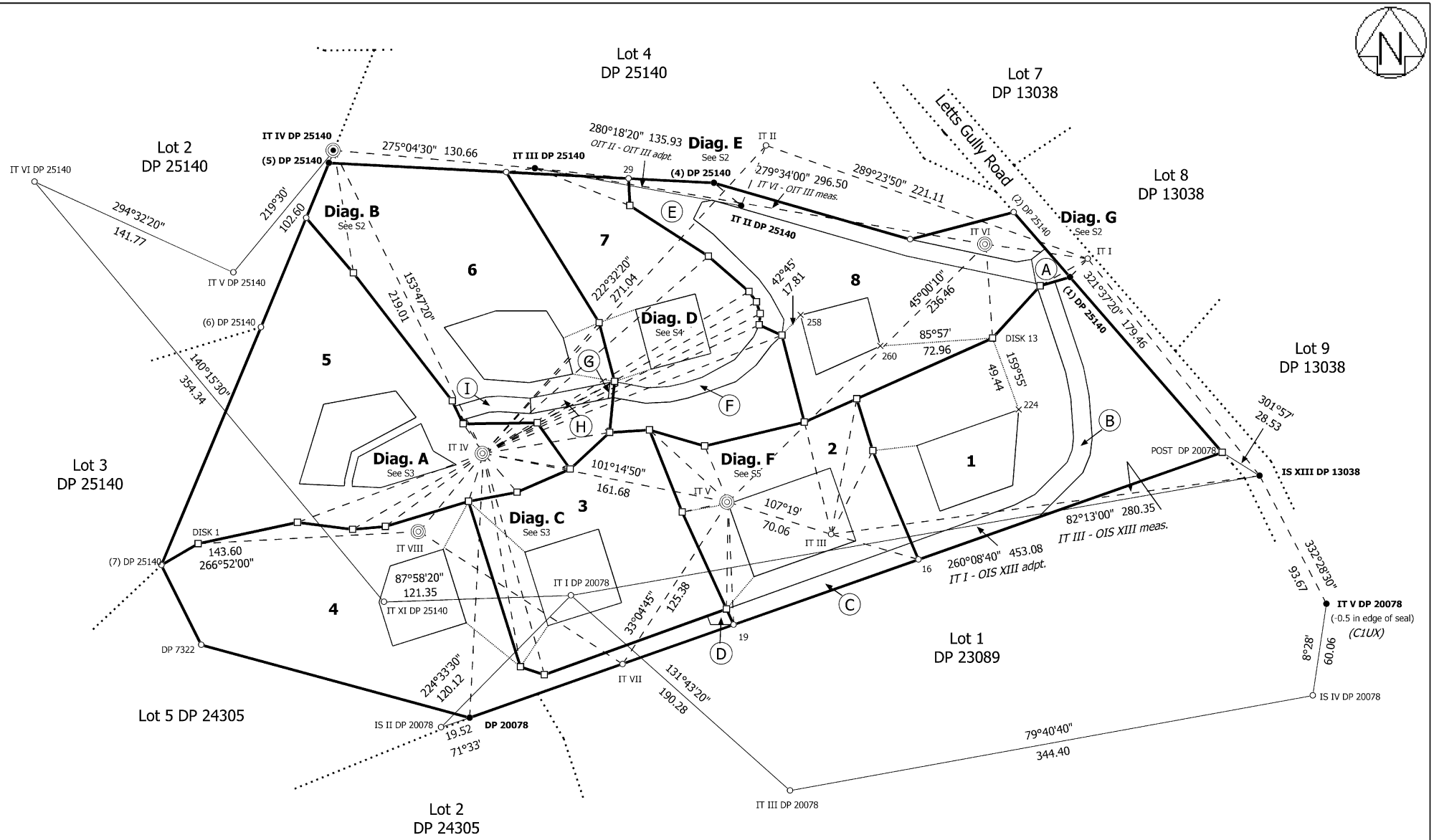

S 1/5

Land District: Otago Digitally Generated Plan Generated on: 12/10/2023 06:17am Page 25 of 36	Lots 1 - 8 being a Subdivision of Lots 5 and 6 DP 25140	Surveyor: Stuart Allan Calder Firm: Calder Surveying Limited Date of Survey: 28/04/2023	Record of Survey LT 590510 Approved on: 12/10/2023

Diag. B
(distorted)

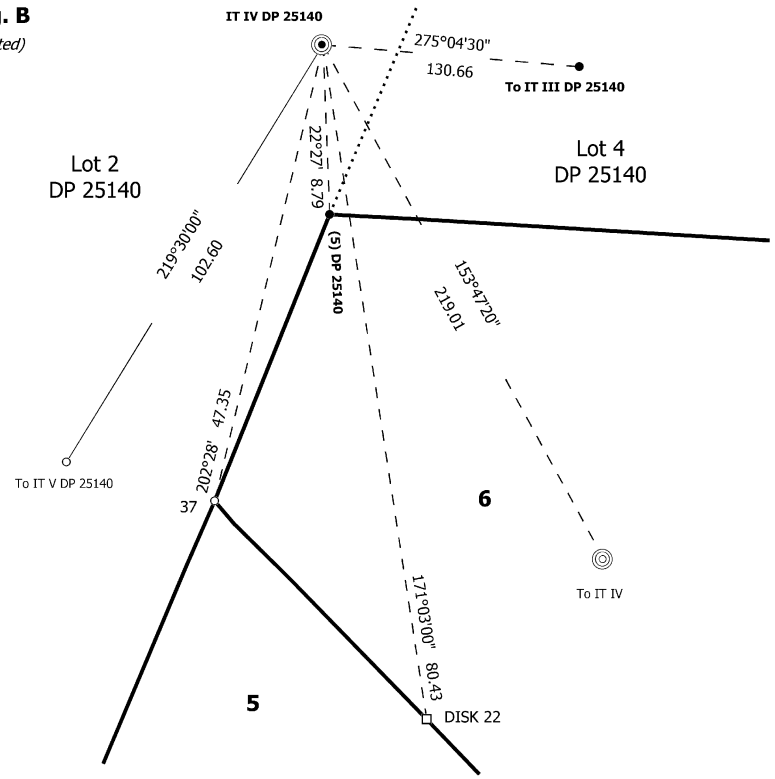

Diag. G
(distorted)

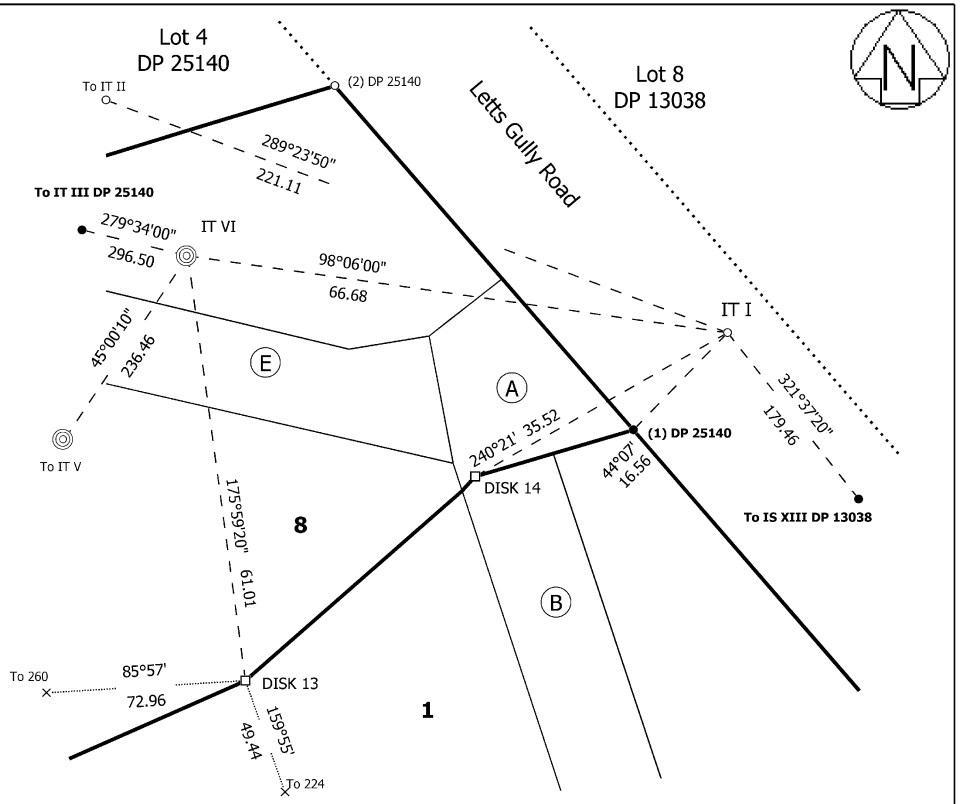

Diag. E

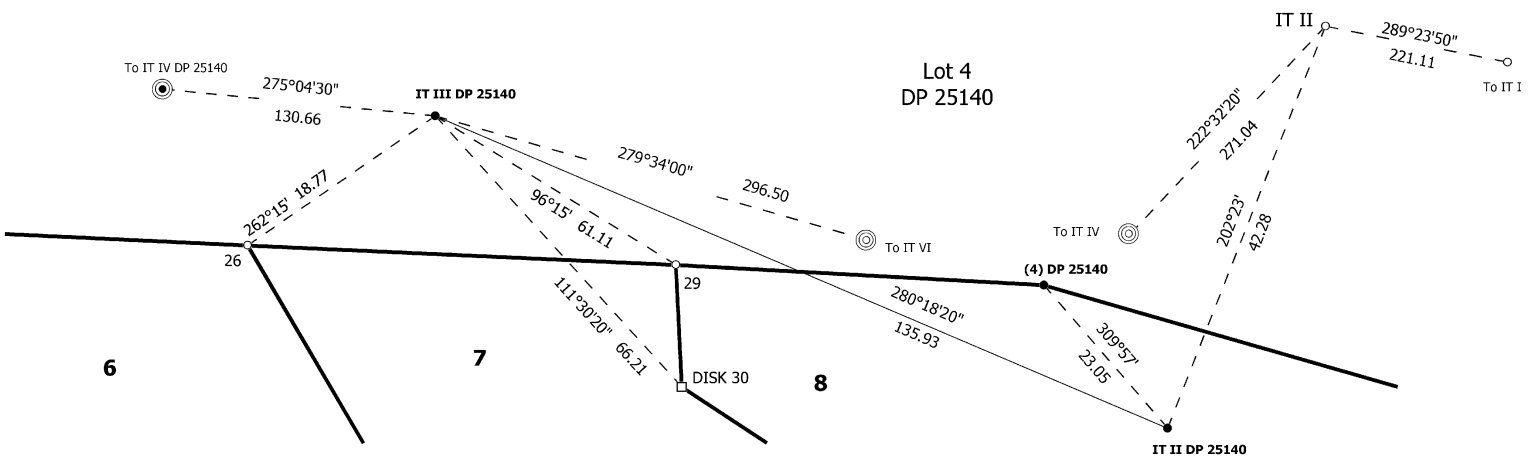

S 2/5

Land District: Otago Digitally Generated Plan Generated on: 12/10/2023 06:17am Page 26 of 36	Lots 1 - 8 being a Subdivision of Lots 5 and 6 DP 25140	Surveyor: Stuart Allan Calder Firm: Calder Surveying Limited Date of Survey: 28/04/2023	Record of Survey LT 590510 Approved on: 12/10/2023

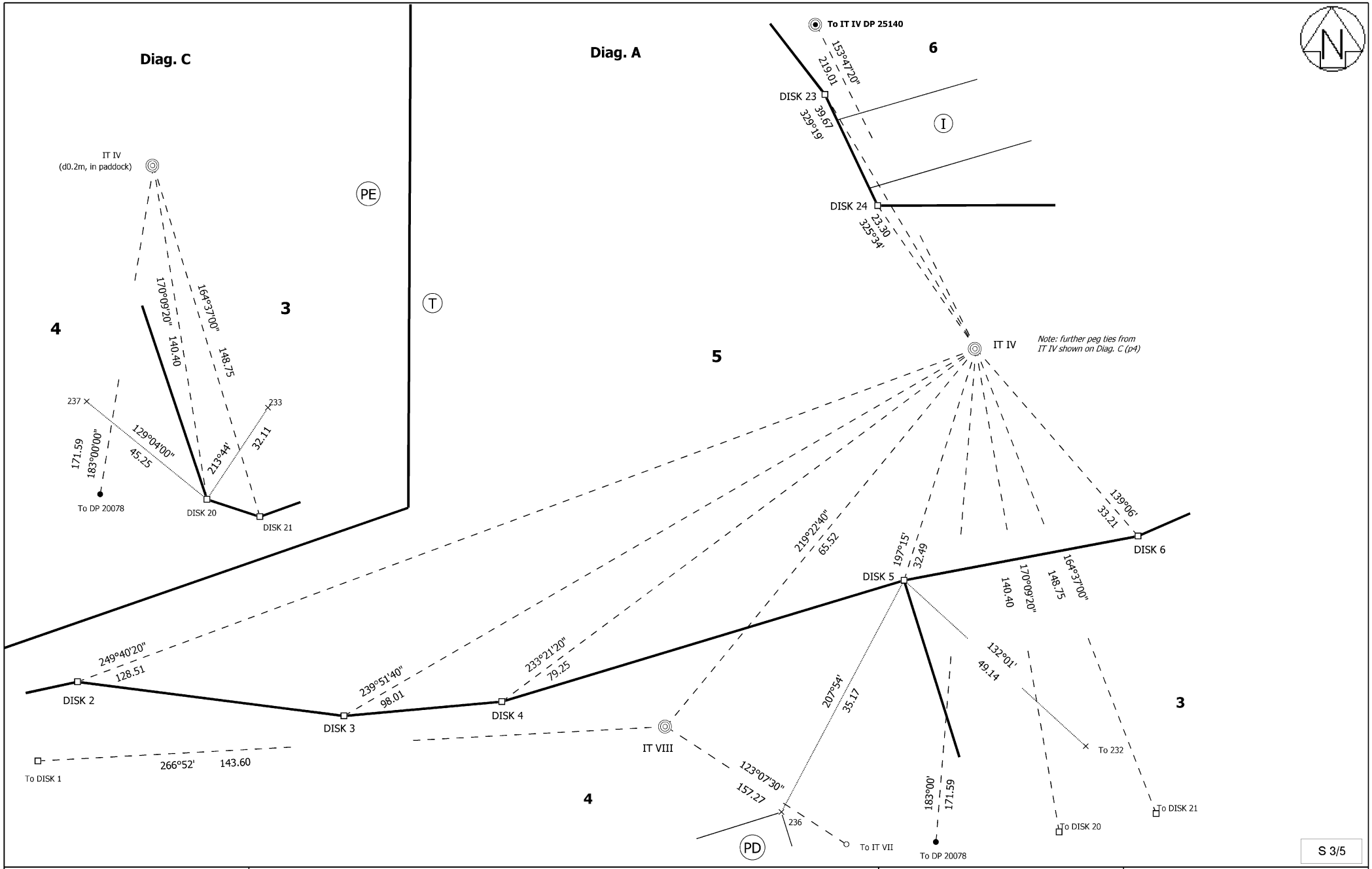

Land District: Otago Digitally Generated Plan Generated on: 12/10/2023 06:17am Page 27 of 36	Lots 1 - 8 being a Subdivision of Lots 5 and 6 DP 25140	Surveyor: Stuart Allan Calder Firm: Calder Surveying Limited Date of Survey: 28/04/2023	Record of Survey LT 590510 Approved on: 12/10/2023

Diag. D

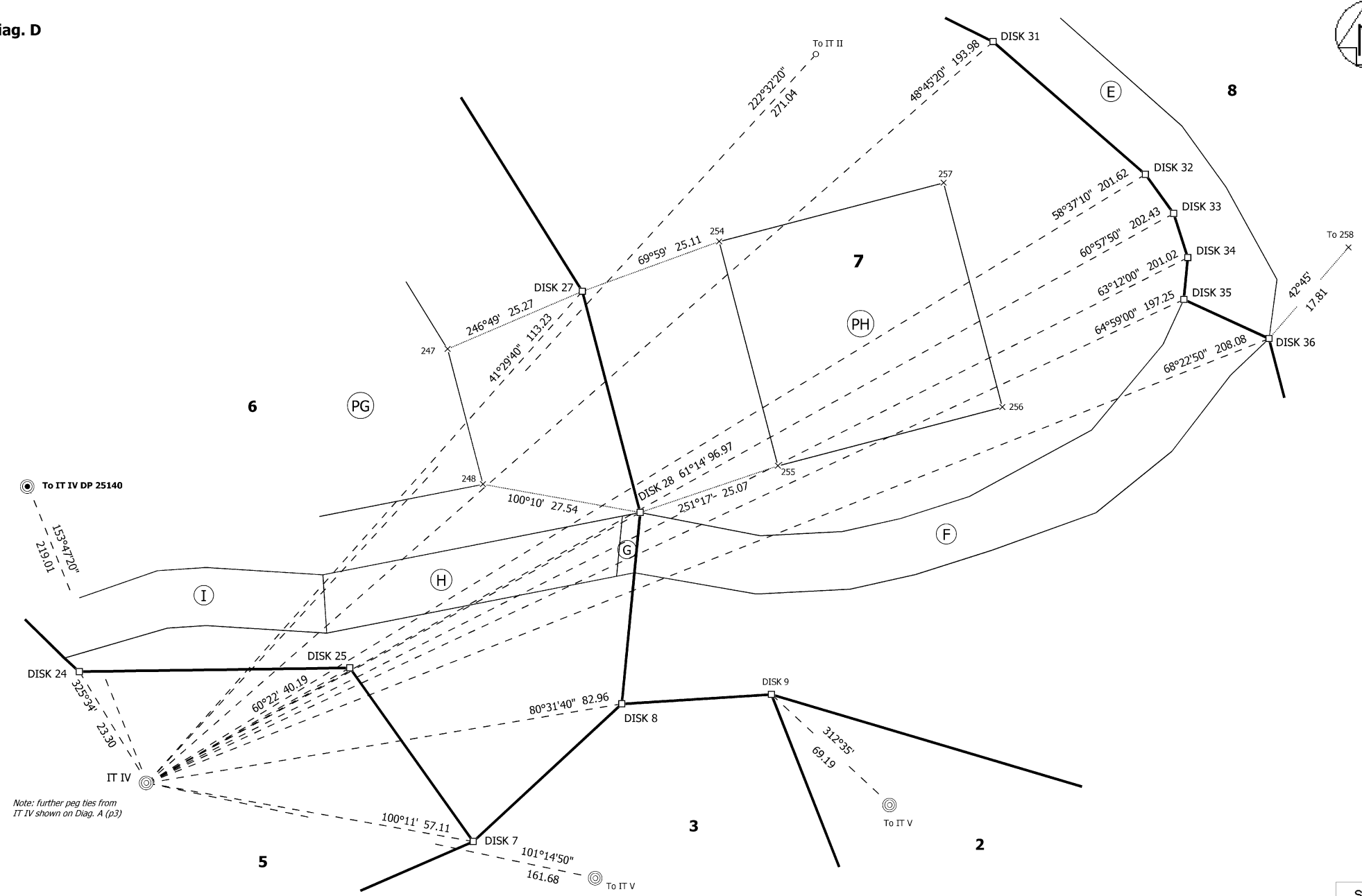

S 4/5

Land District: Otago Digitally Generated Plan Generated on: 12/10/2023 06:17am Page 28 of 36	Lots 1 - 8 being a Subdivision of Lots 5 and 6 DP 25140	Surveyor: Stuart Allan Calder Firm: Calder Surveying Limited Date of Survey: 28/04/2023	Record of Survey LT 590510 Approved on: 12/10/2023

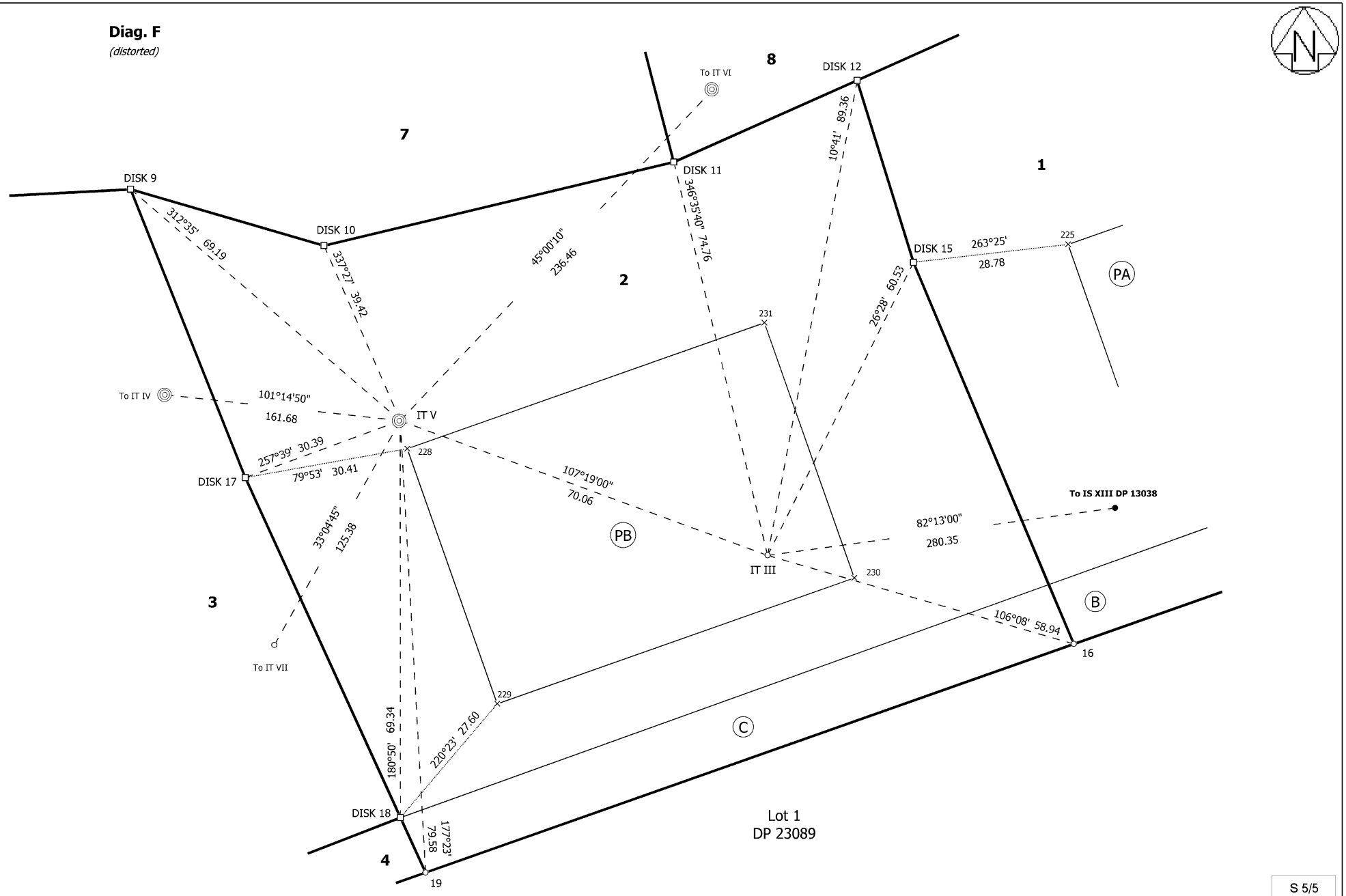

S 5/5

Land District: Otago Digitally Generated Plan Generated on: 12/10/2023 06:17am Page 29 of 36	Lots 1 - 8 being a Subdivision of Lots 5 and 6 DP 25140	Surveyor: Stuart Allan Calder Firm: Calder Surveying Limited Date of Survey: 28/04/2023	Record of Survey LT 590510 Approved on: 12/10/2023

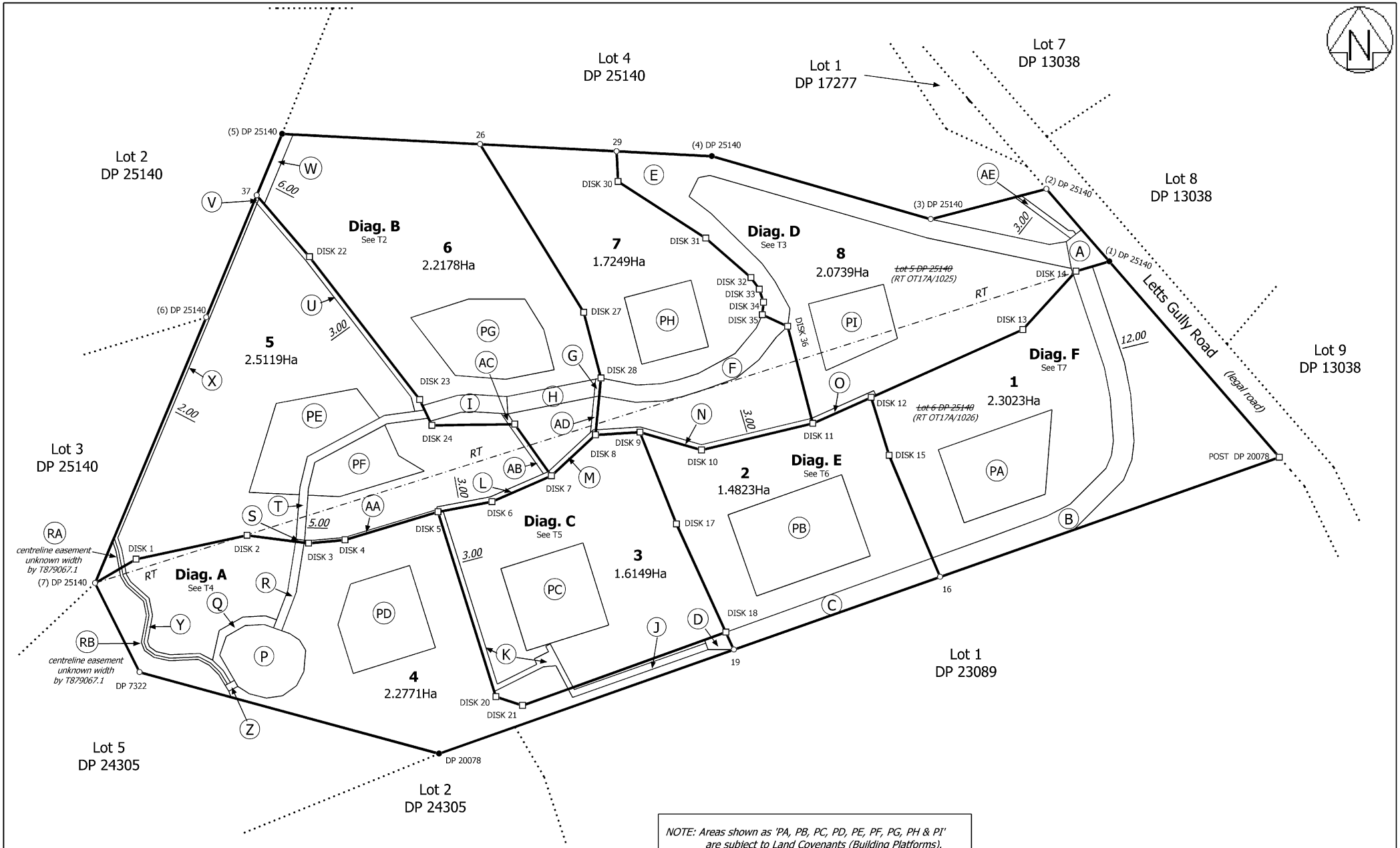

NOTE: Areas shown as 'PA, PB, PC, PD, PE, PF, PG, PH & PI' are subject to Land Covenants (Building Platforms).

T 1/7

Land District: Otago Digitally Generated Plan Generated on: 12/10/2023 06:17am Page 30 of 36	Lots 1 - 8 being a Subdivision of Lots 5 and 6 DP 25140	Surveyor: Stuart Allan Calder Firm: Calder Surveying Limited Date of Survey: 28/04/2023	Record of Survey LT 590510 Approved on: 12/10/2023

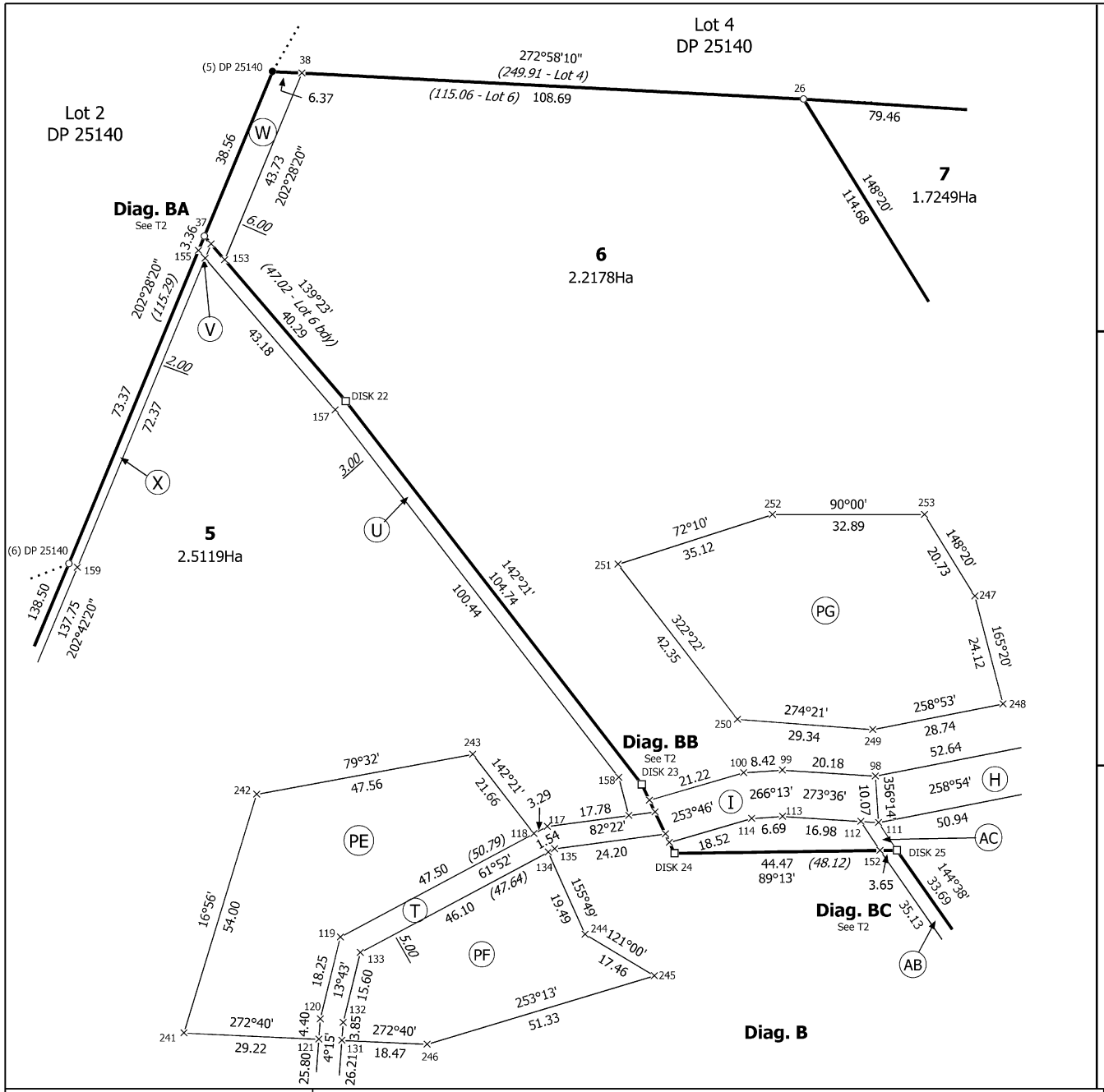

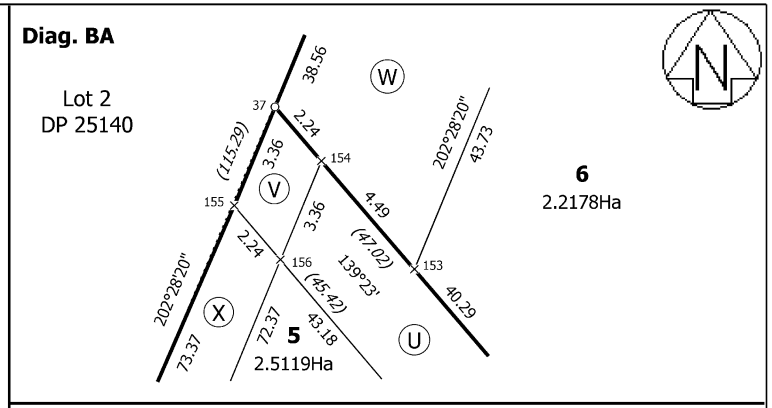

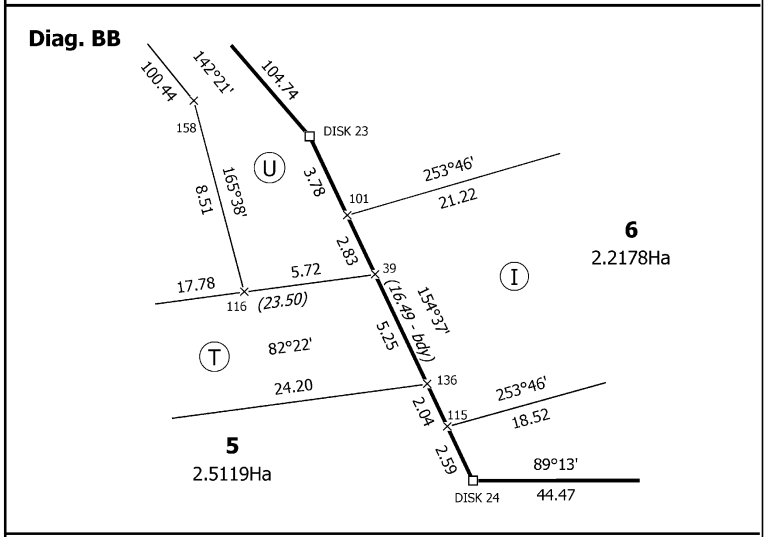

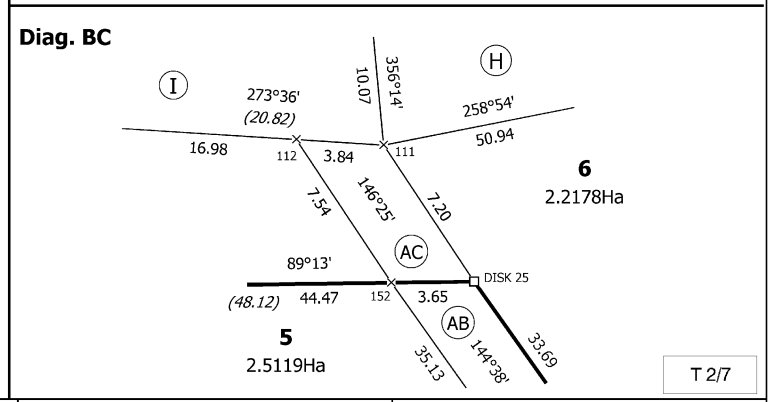

T 2/7

Land District: Otago

Digitally Generated Plan
Generated on: 12/10/2023 06:17am Page 31 of 36

Lots 1 - 8 being a Subdivision of Lots 5 and 6 DP 25140

Surveyor: Stuart Allan Calder
Firm: Calder Surveying Limited
Date of Survey: 28/04/2023

Record of Survey
LT 590510
Approved on: 12/10/2023

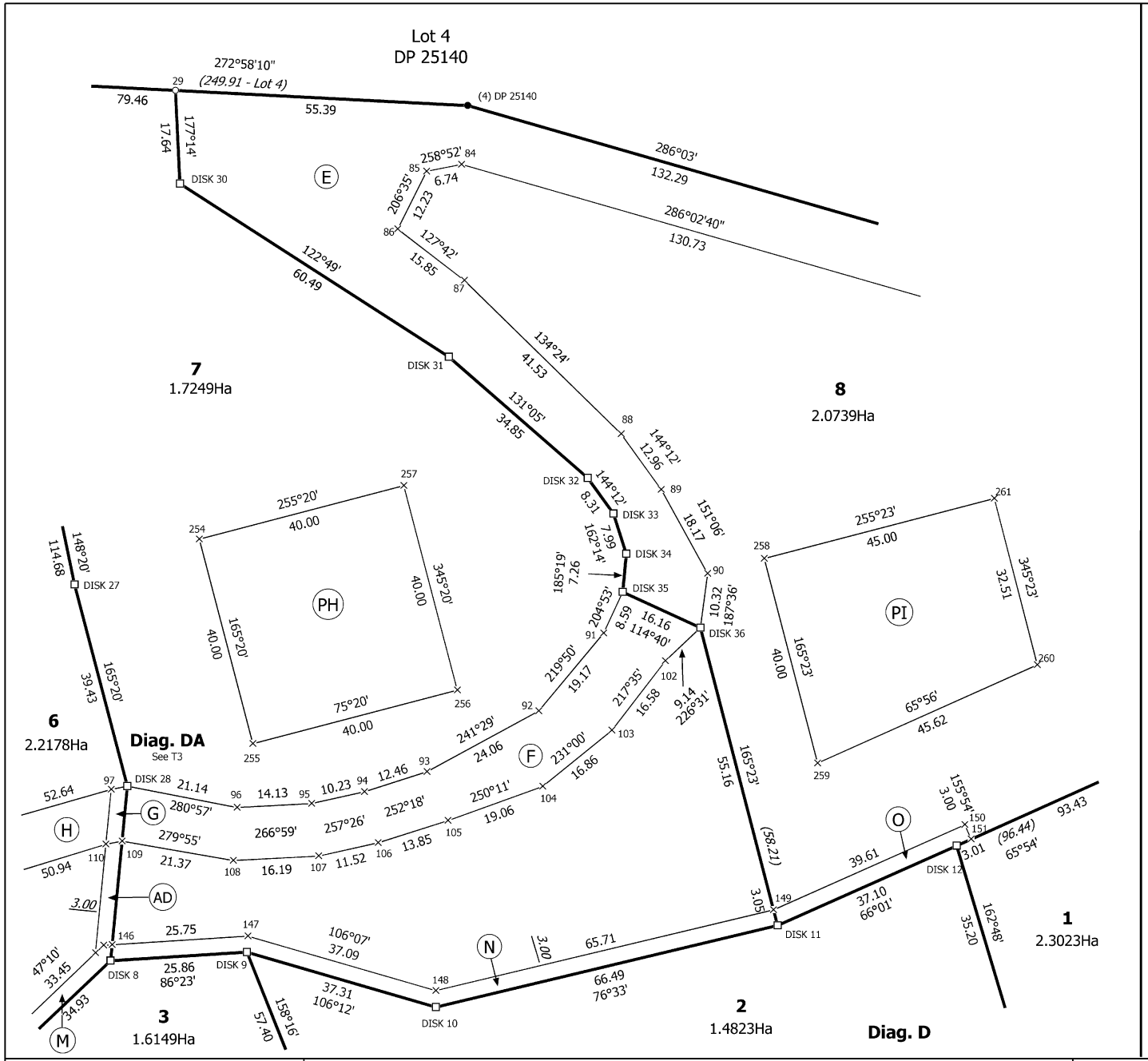

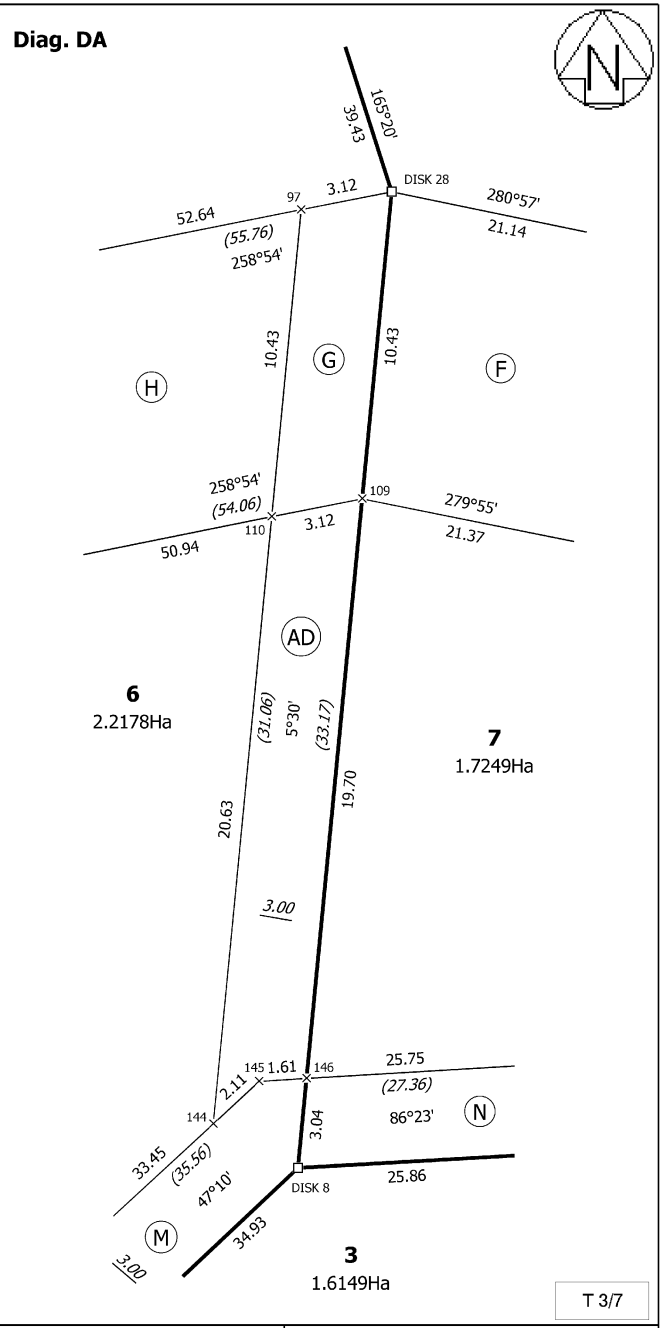

Land District: Otago

Digitally Generated Plan
Generated on: 12/10/2023 06:17am Page 32 of 36

Lots 1 - 8 being a Subdivision of Lots 5 and 6 DP 25140

Surveyor: Stuart Allan Calder
Firm: Calder Surveying Limited
Date of Survey: 28/04/2023

Record of Survey
LT 590510
Approved on: 12/10/2023

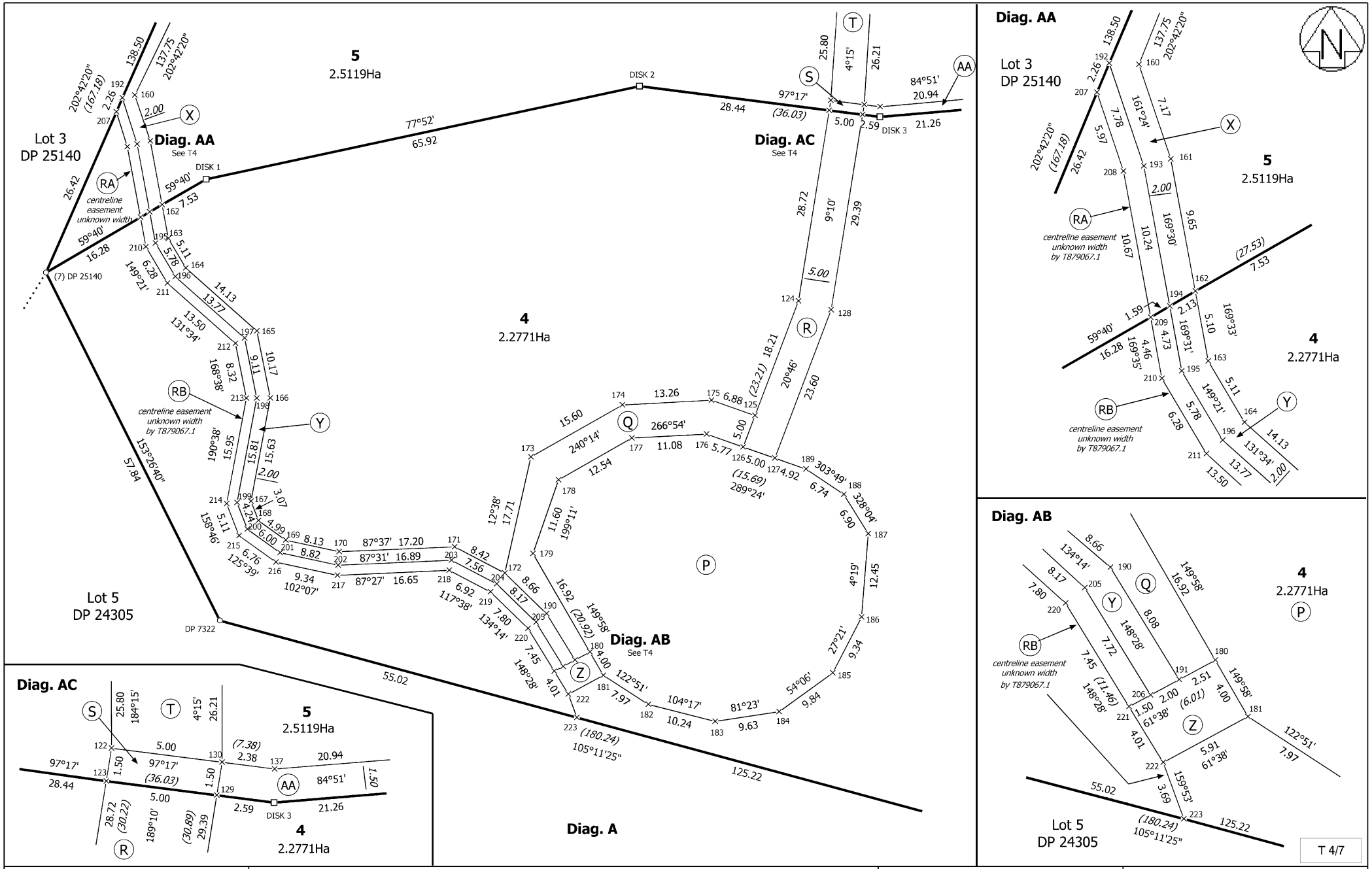

Land District: Otago

Digitally Generated Plan
Generated on: 12/10/2023 06:17am Page 33 of 36

Lots 1 - 8 being a Subdivision of Lots 5 and 6 DP 25140

Surveyor: Stuart Allan Calder
Firm: Calder Surveying Limited
Date of Survey: 28/04/2023

Record of Survey
LT 590510
Approved on: 12/10/2023

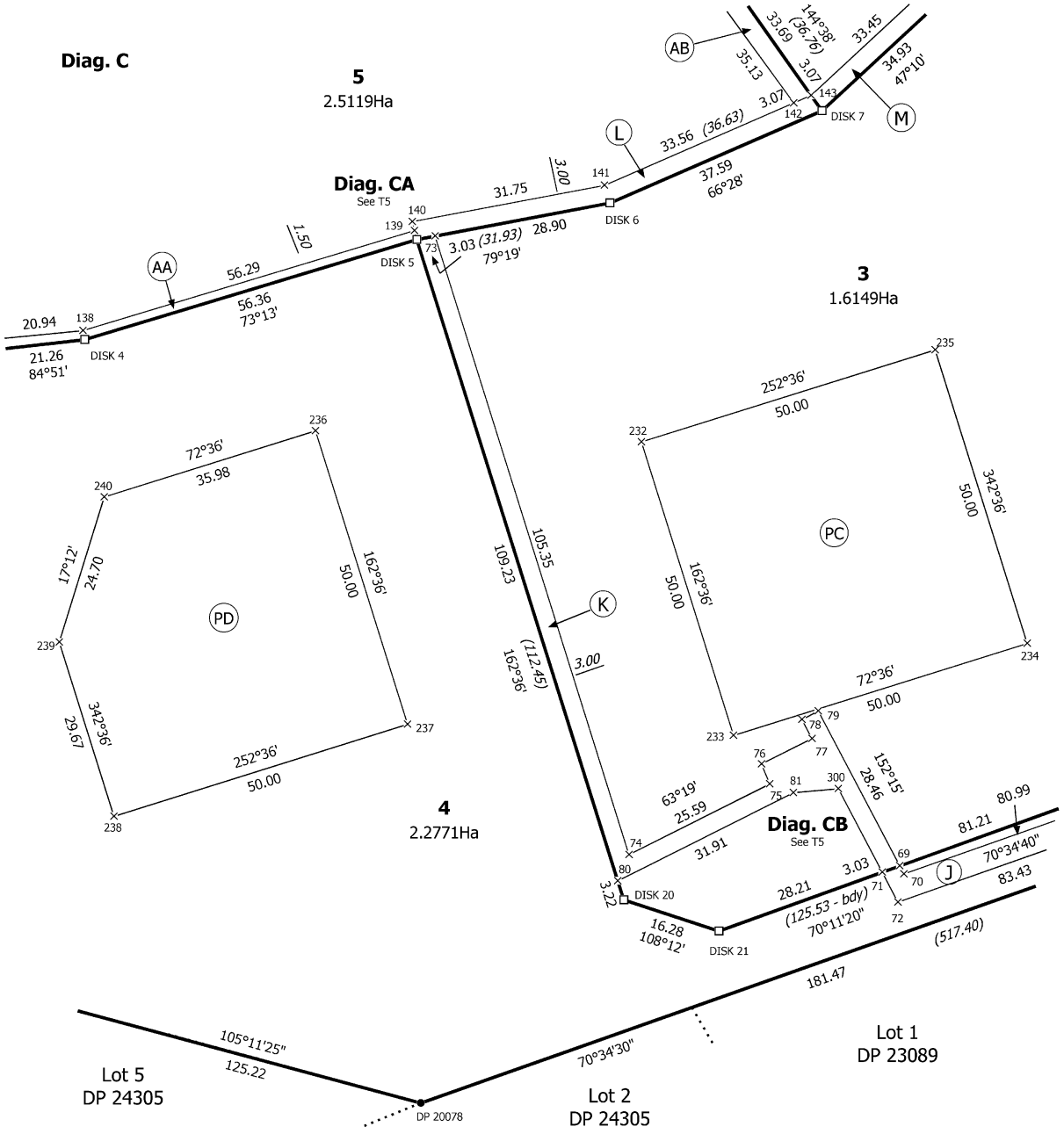

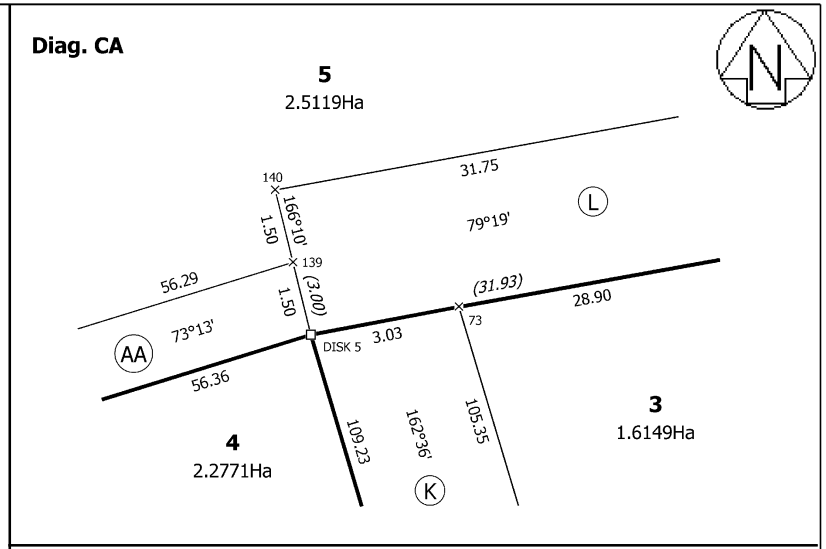

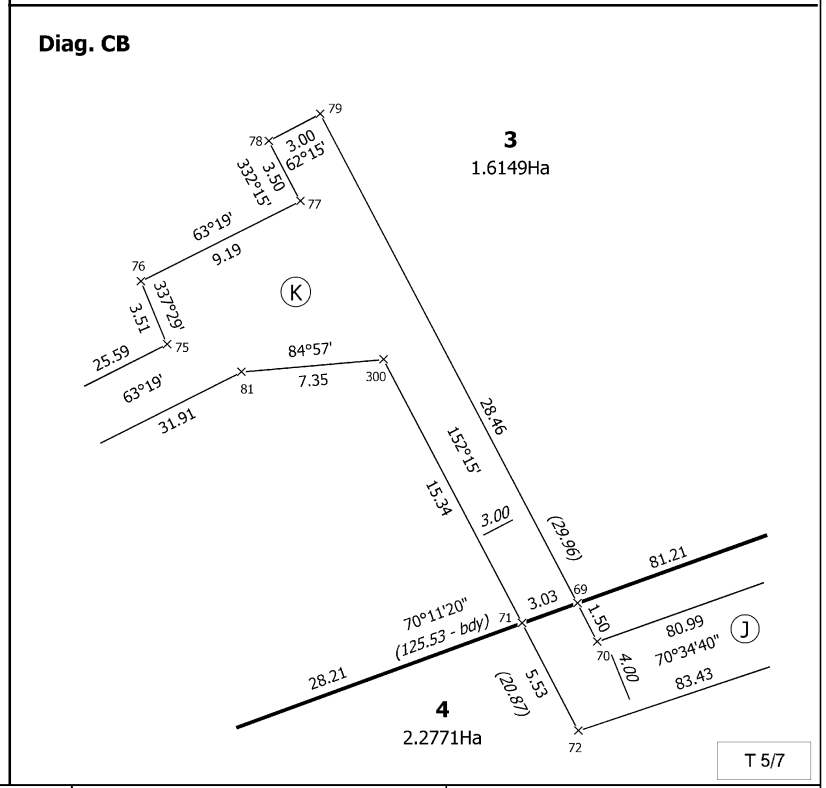

T 5/7

Land District: Otago Digitally Generated Plan Generated on: 12/10/2023 06:17am Page 34 of 36	Lots 1 - 8 being a Subdivision of Lots 5 and 6 DP 25140	Surveyor: Stuart Allan Calder Firm: Calder Surveying Limited Date of Survey: 28/04/2023	Record of Survey LT 590510 Approved on: 12/10/2023

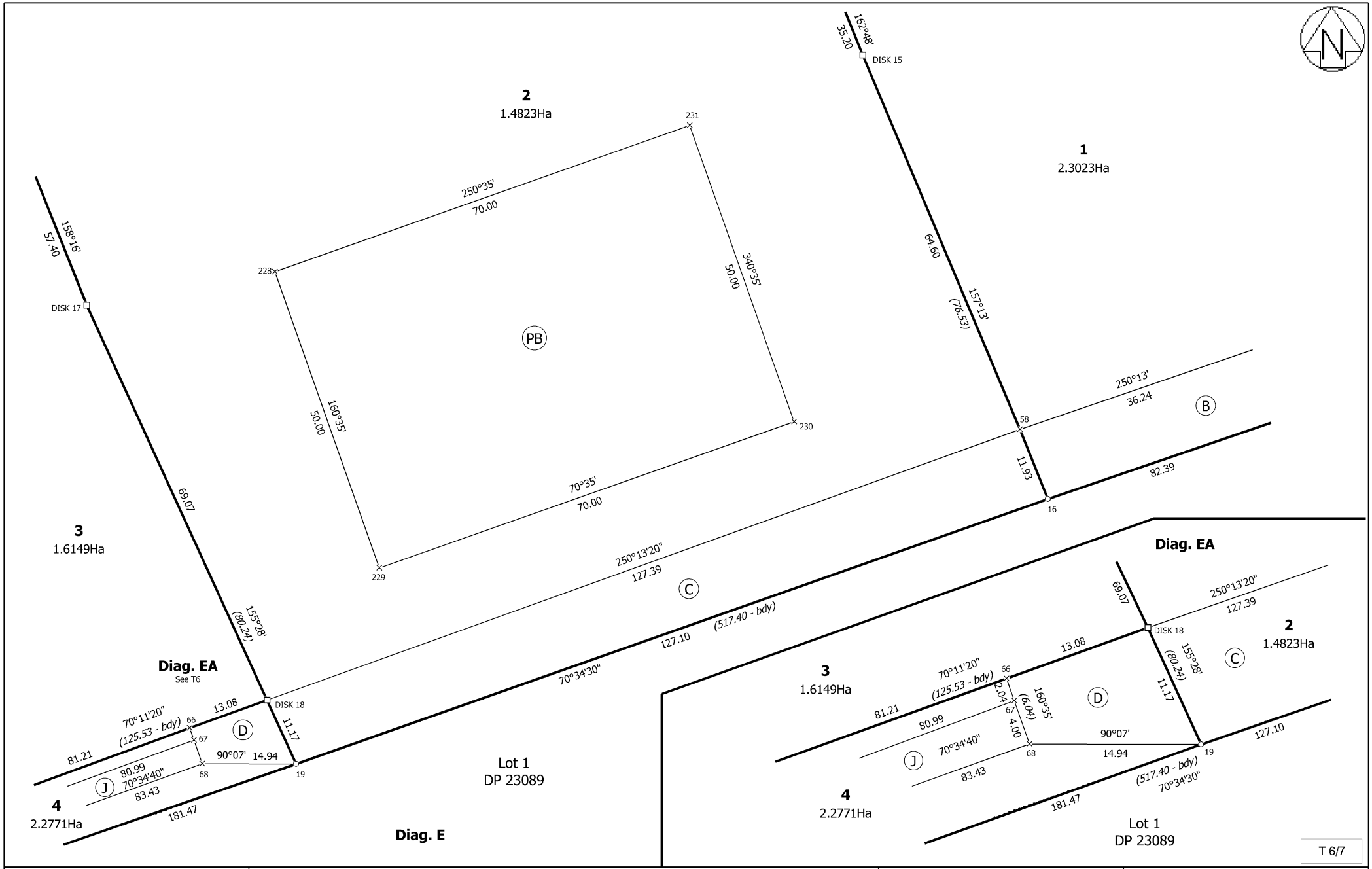

Land District: Otago Digitally Generated Plan Generated on: 12/10/2023 06:17am Page 35 of 36	Lots 1 - 8 being a Subdivision of Lots 5 and 6 DP 25140	Surveyor: Stuart Allan Calder Firm: Calder Surveying Limited Date of Survey: 28/04/2023	Record of Survey LT 590510 Approved on: 12/10/2023

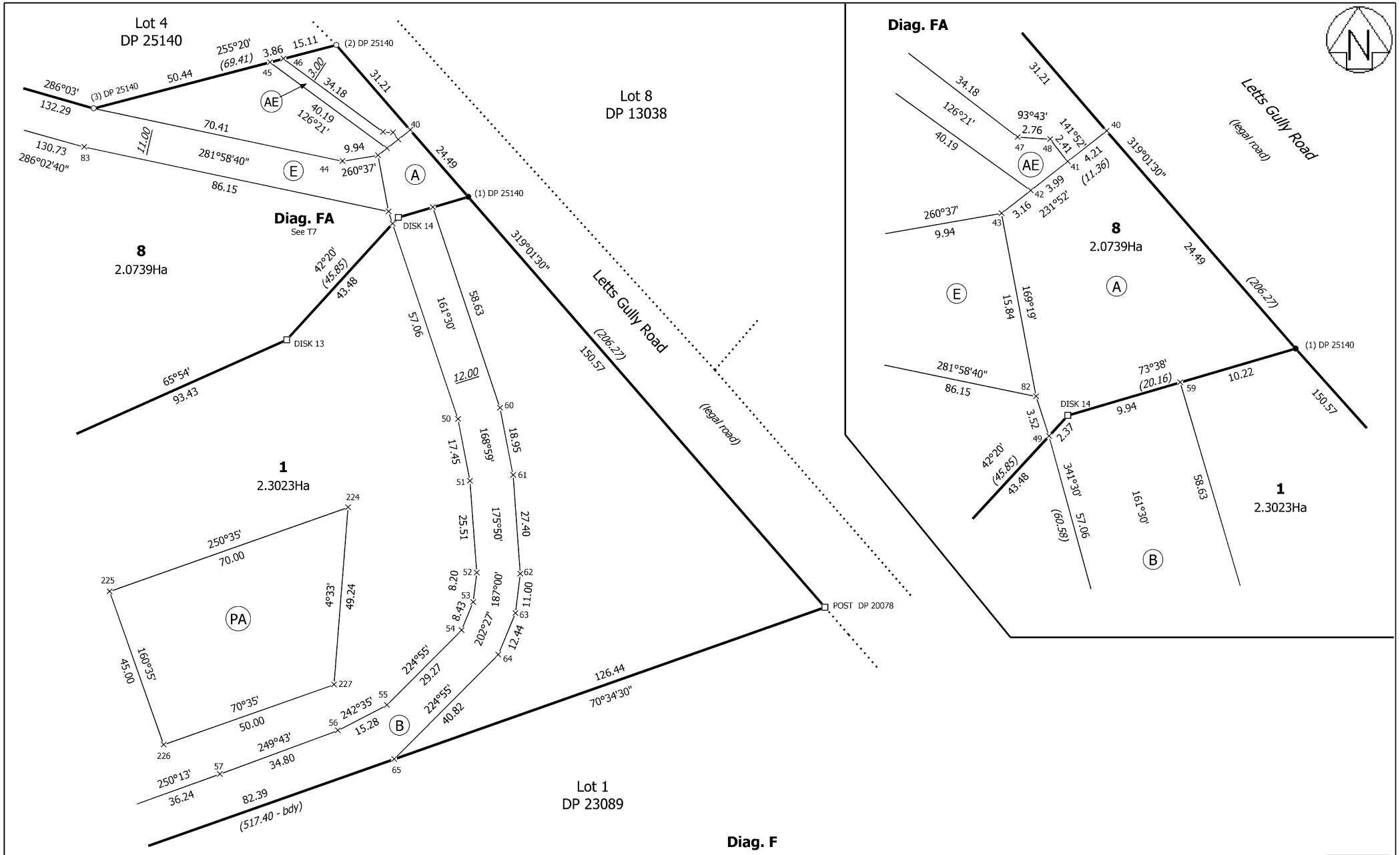

Diag. F

T 7/7

Land District: Otago Digitally Generated Plan Generated on: 12/10/2023 06:17am Page 36 of 36	Lots 1 - 8 being a Subdivision of Lots 5 and 6 DP 25140	Surveyor: Stuart Allan Calder Firm: Calder Surveying Limited Date of Survey: 28/04/2023	Record of Survey LT 590510 Approved on: 12/10/2023